County ID = 39001. Ohio: Adams
RURAL (Non-MSA)
Rural Freeway (Road Type 2)
Weekday

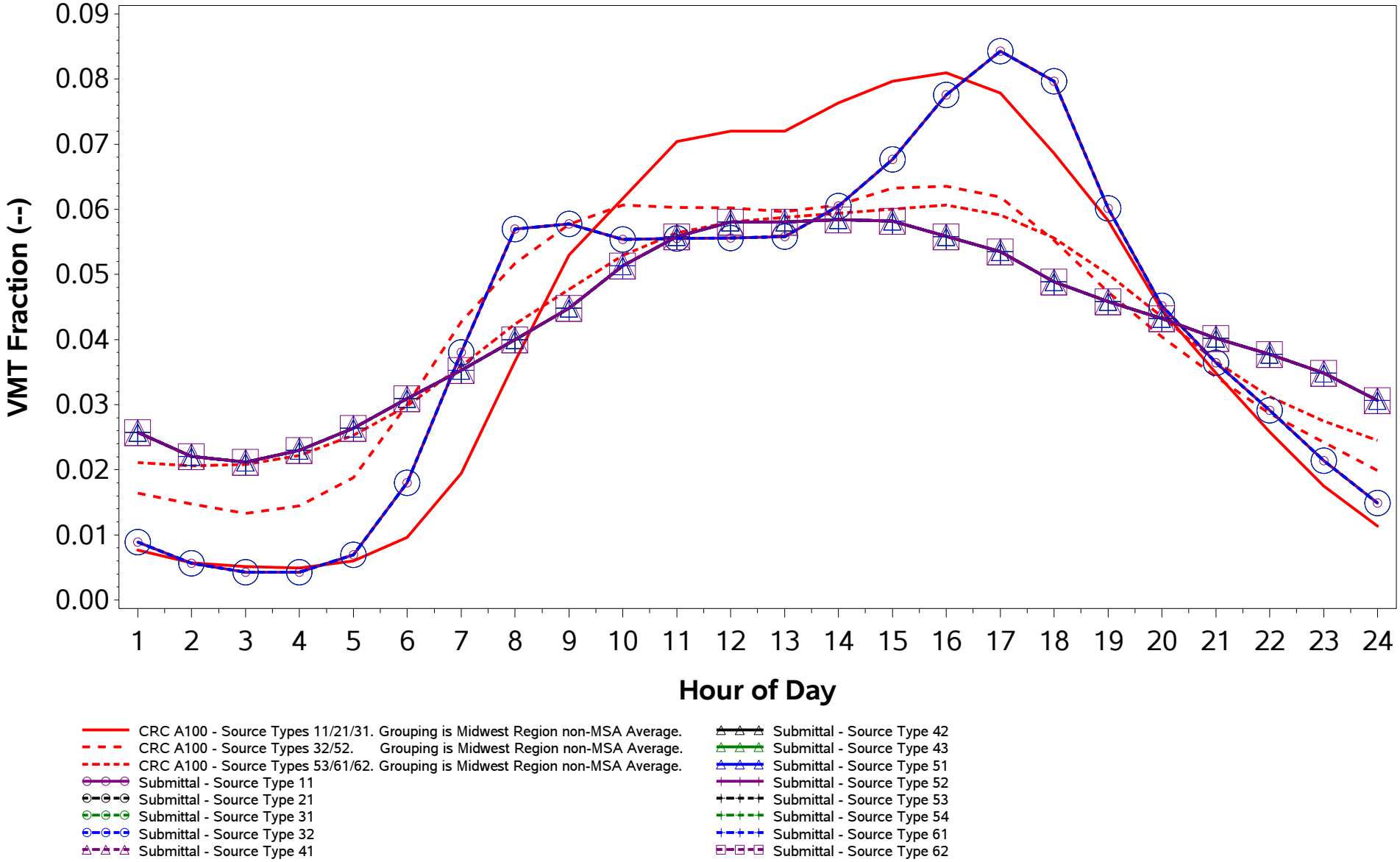

/proj1/EPA_2017_NEI_CDBs/2017_CDB_Review/Plotting/compare_speeds.sas 04DEC19 08:43

County ID = 39001. Ohio: Adams
RURAL (Non-MSA)
Rural Freeway (Road Type 2)
Weekend

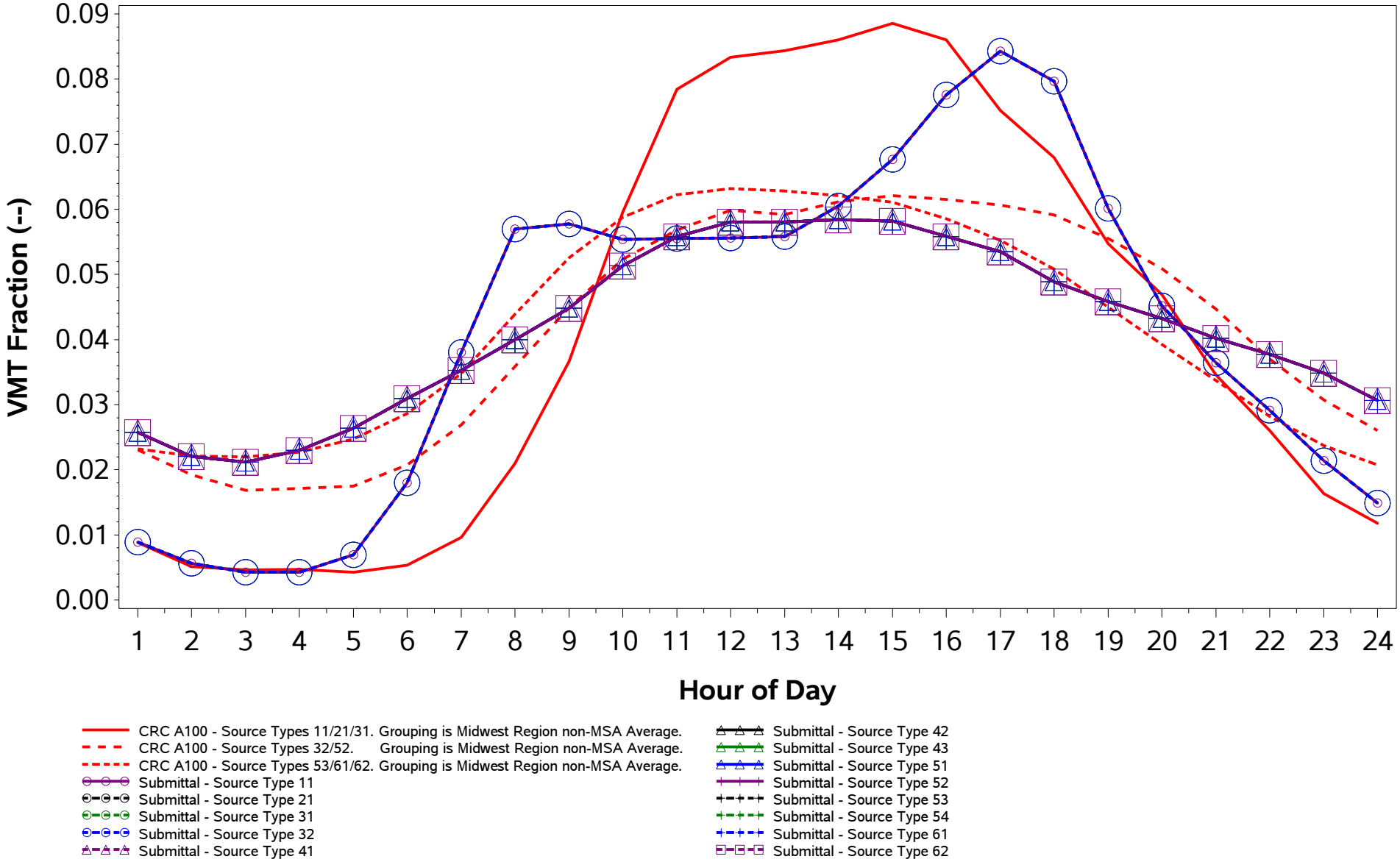

/proj1/EPA_2017_NEI_CDBs/2017_CDB_Review/Plotting/compare_speeds.sas 04DEC19 08:43

County ID = 39001. Ohio: Adams
RURAL (Non-MSA)
Rural Non-Freeway (Road Type 3)
Weekday

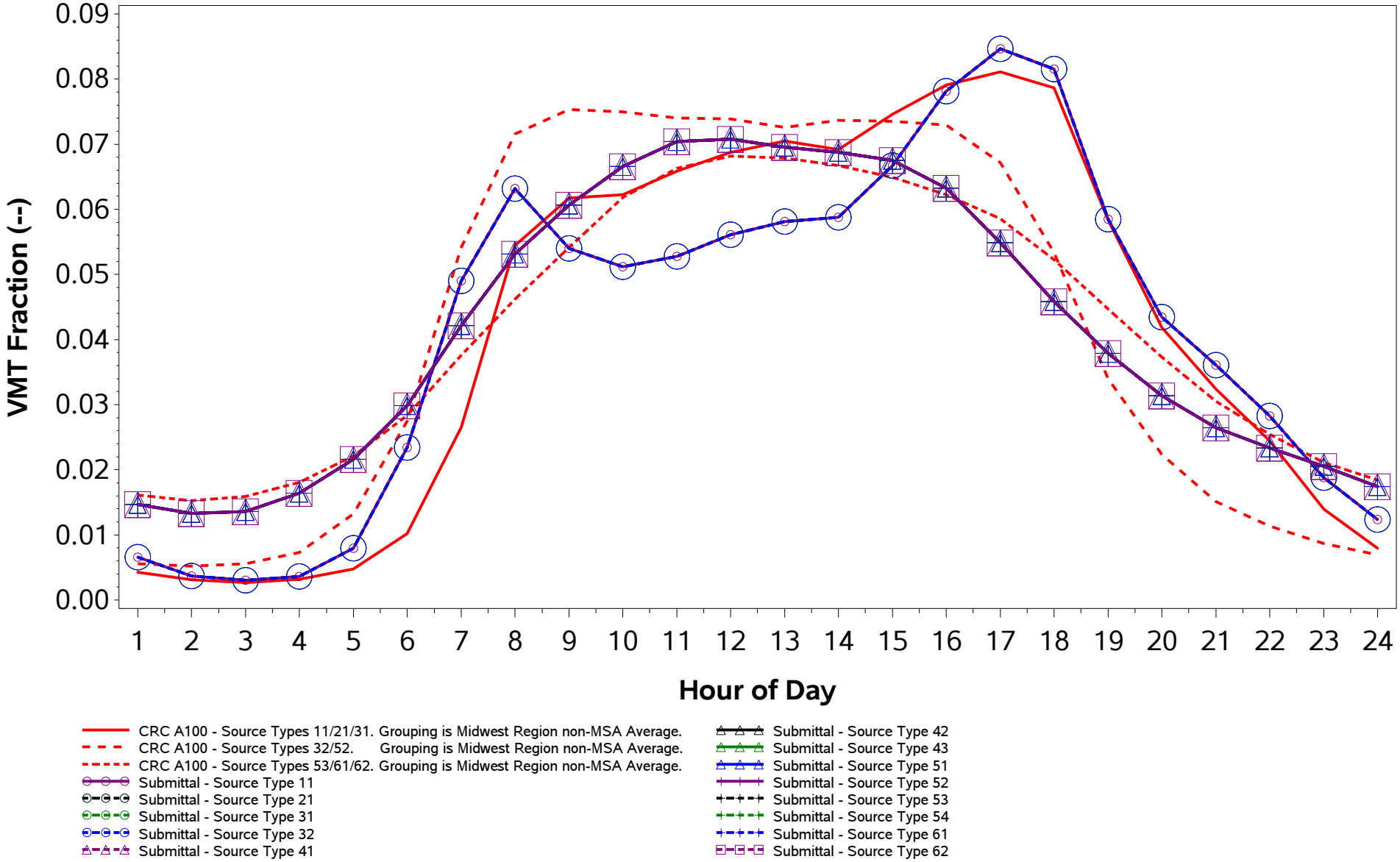

/proj1/EPA_2017_NEI_CDBs/2017_CDB_Review/Plotting/compare_speeds.sas 04DEC19 08:43

County ID = 39001. Ohio: Adams
RURAL (Non-MSA)
Rural Non-Freeway (Road Type 3)
Weekend

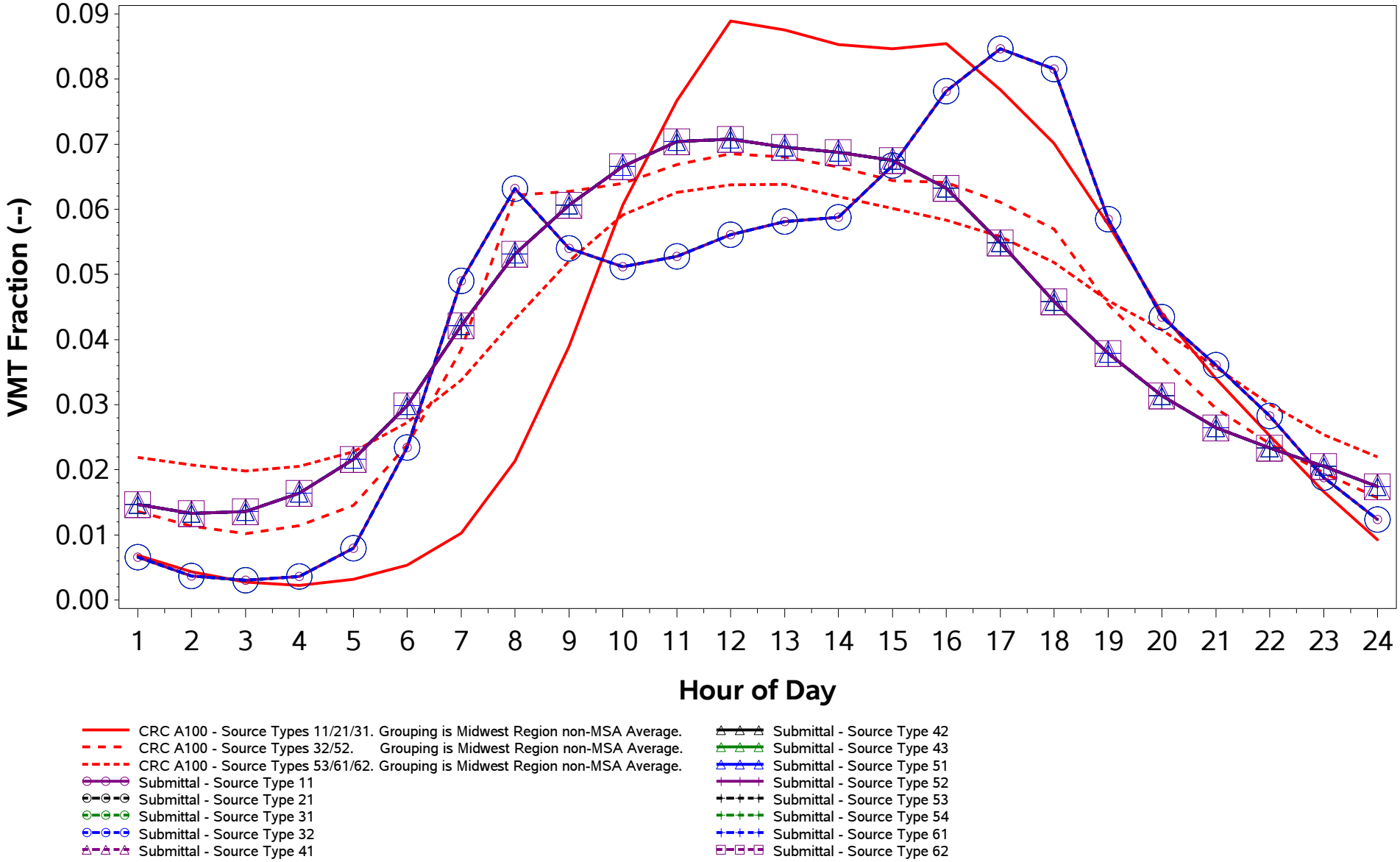

/proj1/EPA_2017_NEI_CDBs/2017_CDB_Review/Plotting/compare_speeds.sas 04DEC19 08:43

County ID = 39001. Ohio: Adams
RURAL (Non-MSA)
Urban Freeway (Road Type 4)
Weekday

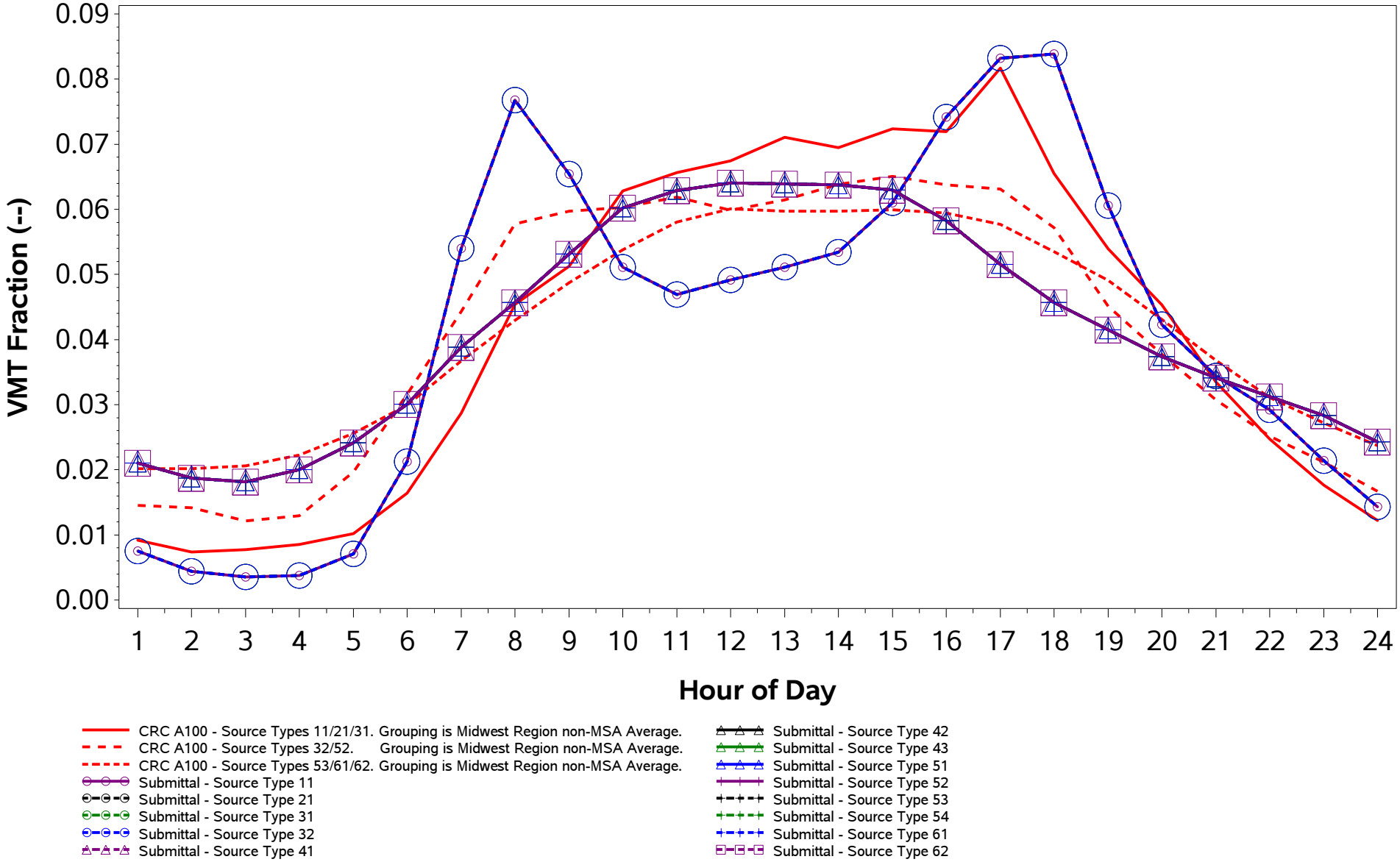

/proj1/EPA_2017_NEI_CDBs/2017_CDB_Review/Plotting/compare_speeds.sas 04DEC19 08:43

County ID = 39001. Ohio: Adams
RURAL (Non-MSA)
Urban Freeway (Road Type 4)
Weekend

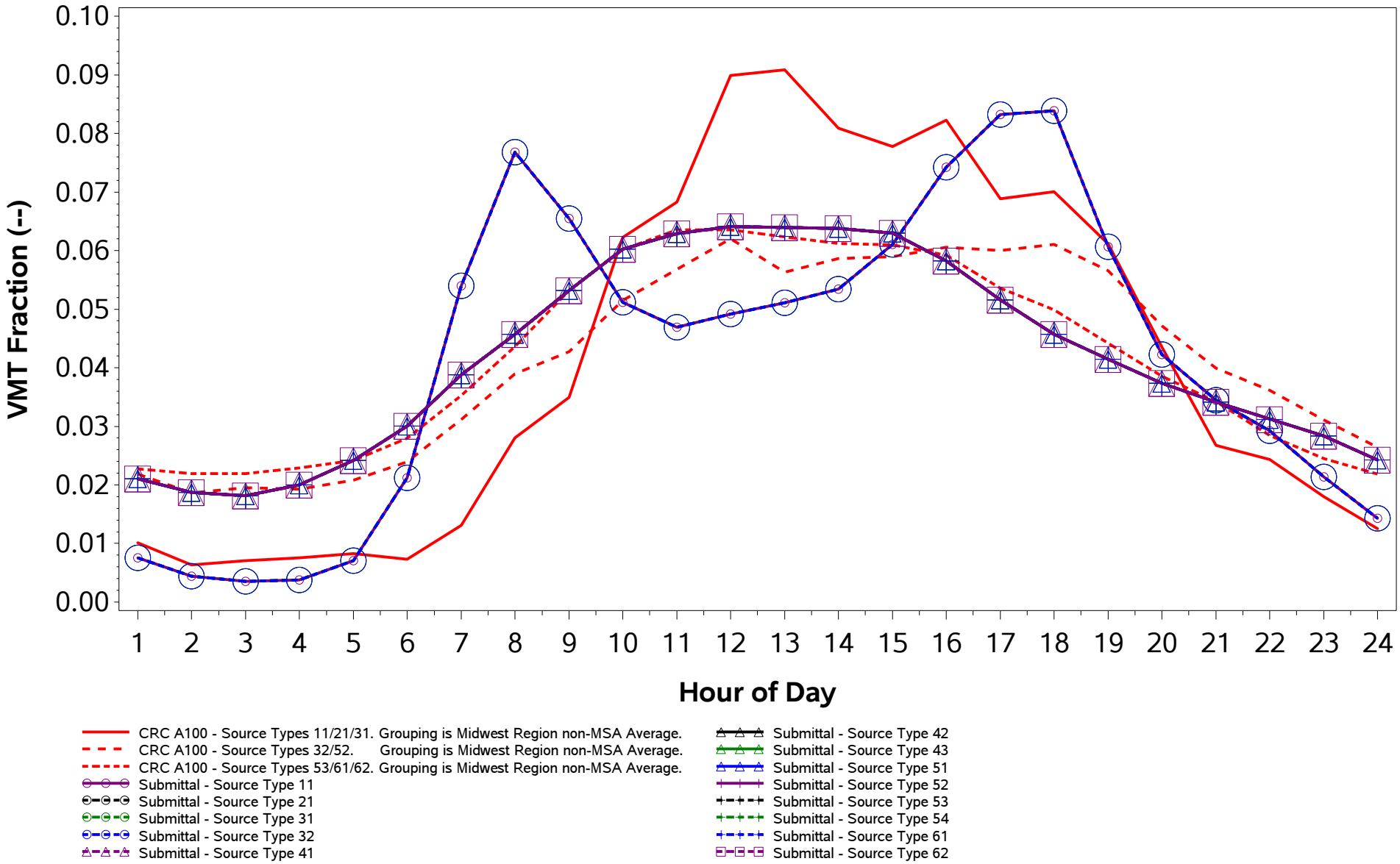

/proj1/EPA_2017_NEI_CDBs/2017_CDB_Review/Plotting/compare_speeds.sas 04DEC19 08:43

County ID = 39001. Ohio: Adams
RURAL (Non-MSA)
Urban Non-Freeway (Road Type 5)
Weekday

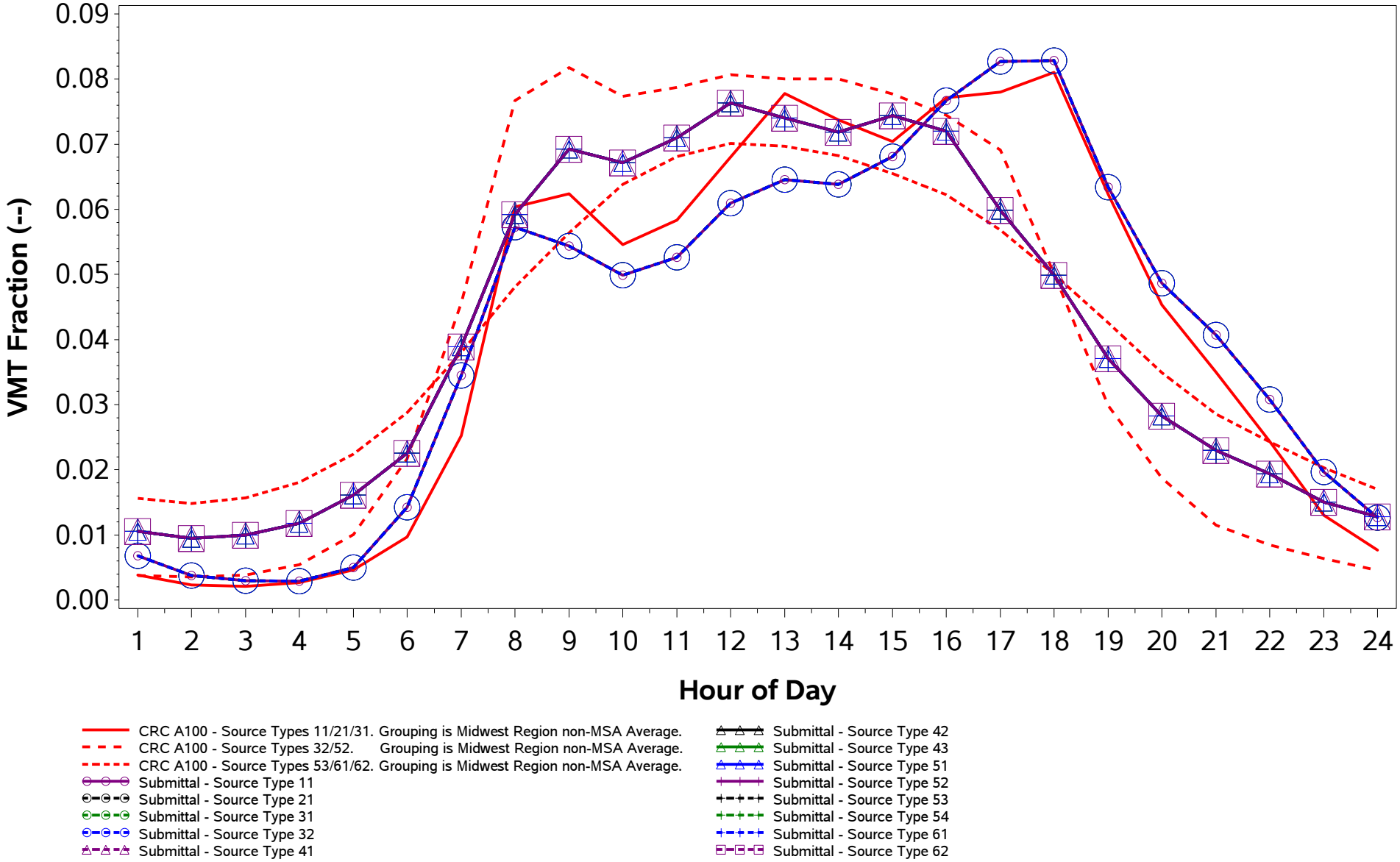

/proj1/EPA_2017_NEI_CDBs/2017_CDB_Review/Plotting/compare_speeds.sas 04DEC19 08:43

County ID = 39001. Ohio: Adams
RURAL (Non-MSA)
Urban Non-Freeway (Road Type 5)
Weekend

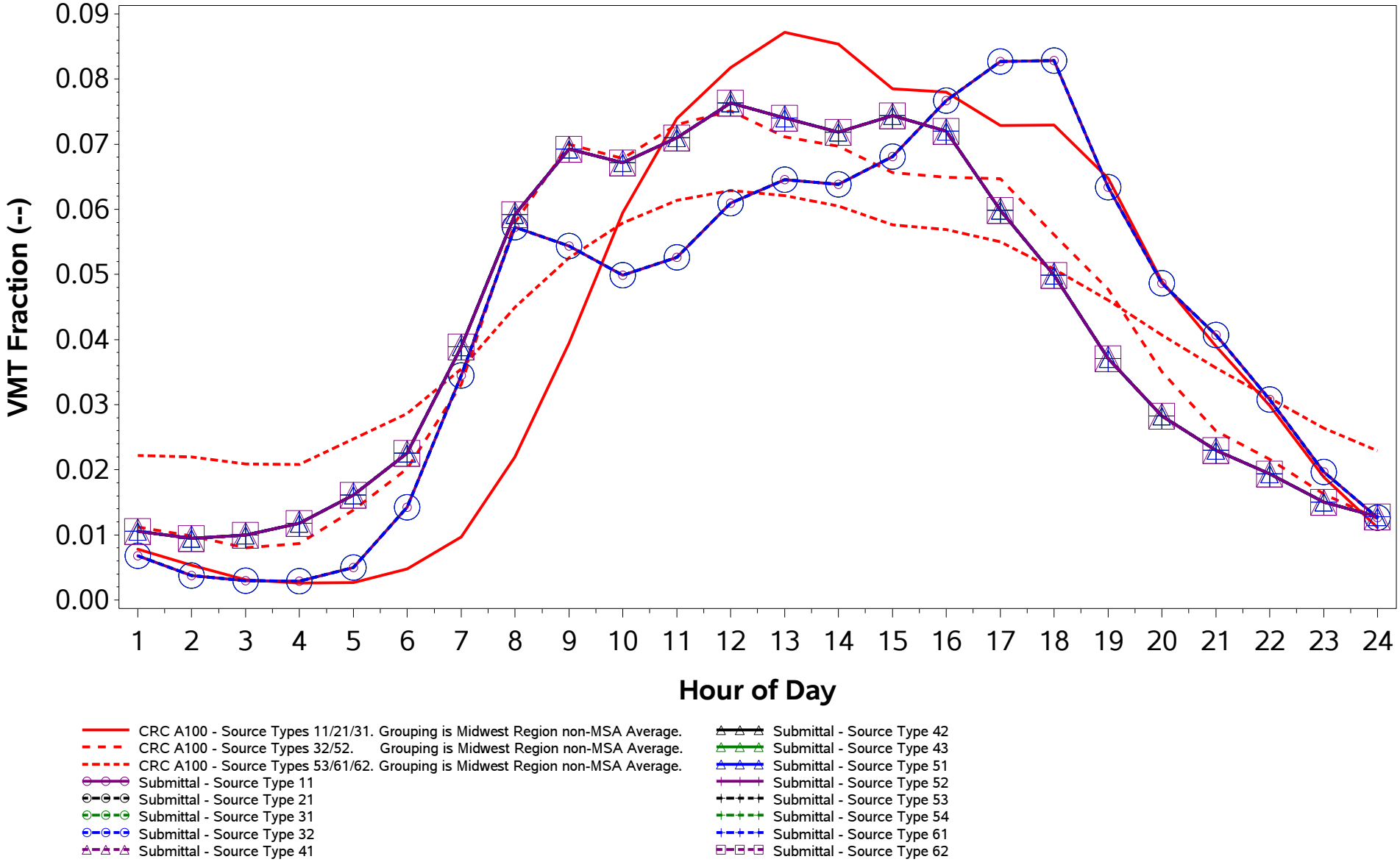

/proj1/EPA_2017_NEI_CDBs/2017_CDB_Review/Plotting/compare_speeds.sas 04DEC19 08:43

County ID = 39003. Ohio: Allen
URBAN (Lima; OH)
Rural Freeway (Road Type 2)
Weekday

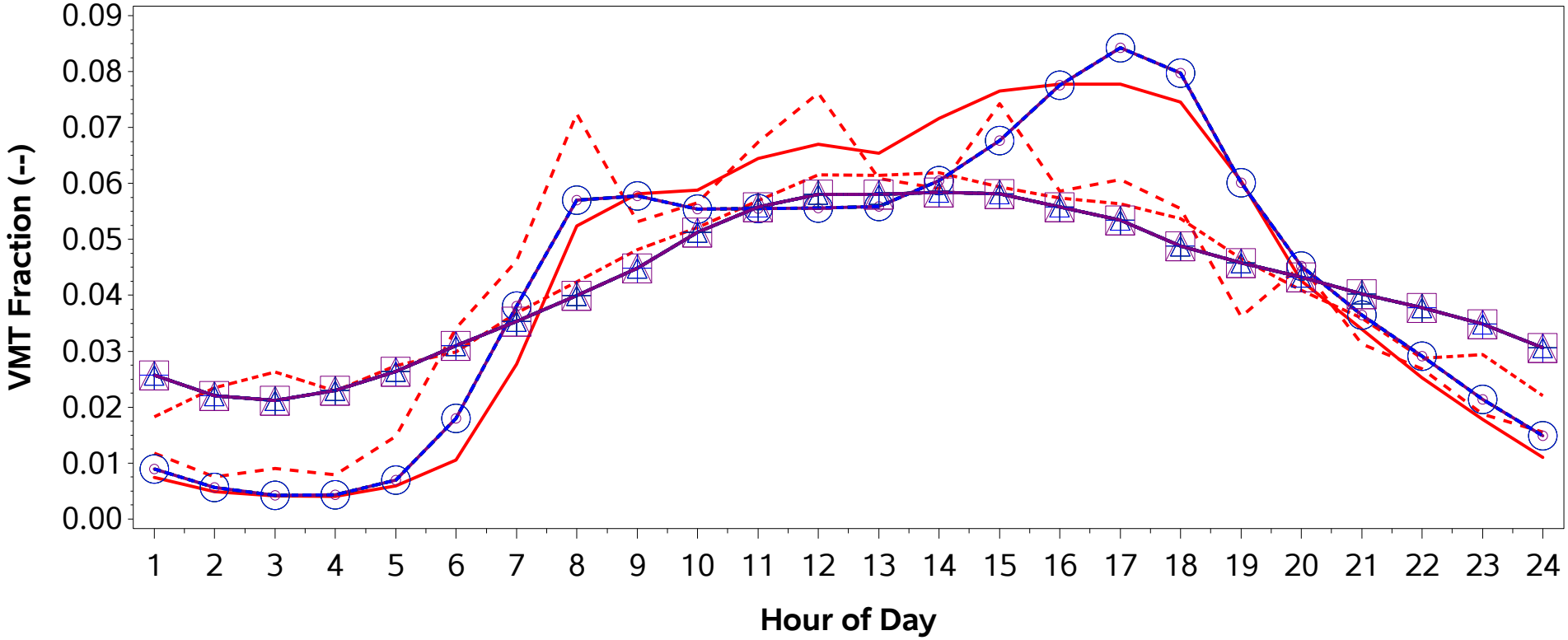

CRC A100 - Source Types 11/21/31. Grouping is Midwest Region Average of Single County MSA Counties.
CRC A100 - Source Types 32/52. Grouping is Individual.
CRC A100 - Source Types 53/61/62. Grouping is Individual.
Submittal - Source Type 11
Submittal - Source Type 21
Submittal - Source Type 31
Submittal - Source Type 32
Submittal - Source Type 41
Submittal - Source Type 42
Submittal - Source Type 43
Submittal - Source Type 51
Submittal - Source Type 52
Submittal - Source Type 53
Submittal - Source Type 54
Submittal - Source Type 61
Submittal - Source Type 62

/proj1/EPA_2017_NEI_CDBs/2017_CDB_Review/Plotting/compare_speeds.sas 04DEC19 08:43

County ID = 39003. Ohio: Allen
URBAN (Lima; OH)
Rural Freeway (Road Type 2)
Weekend

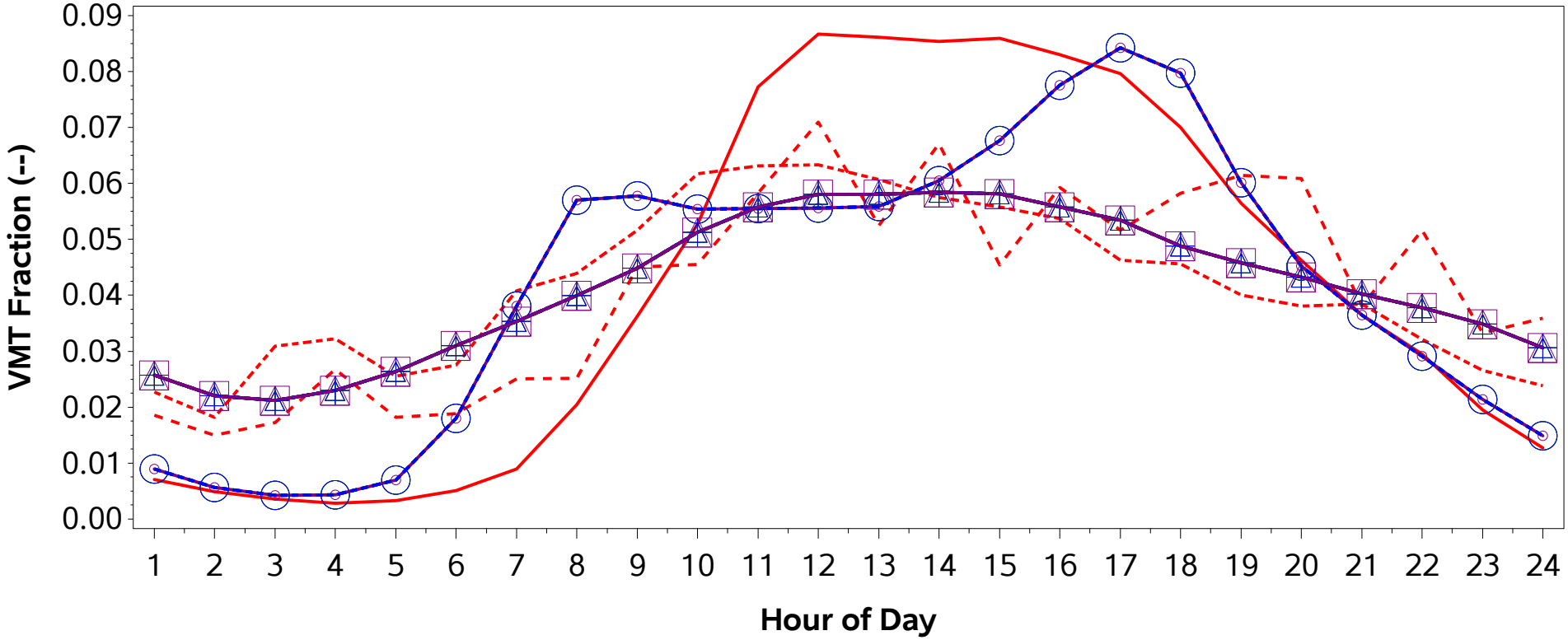

CRC A100 - Source Types 11/21/31. Grouping is Midwest Region Average of Single County MSA Counties.
CRC A100 - Source Types 32/52. Grouping is Individual.
CRC A100 - Source Types 53/61/62. Grouping is Individual.
Submittal - Source Type 11
Submittal - Source Type 21
Submittal - Source Type 31
Submittal - Source Type 32
Submittal - Source Type 41
Submittal - Source Type 42
Submittal - Source Type 43
Submittal - Source Type 51
Submittal - Source Type 52
Submittal - Source Type 53
Submittal - Source Type 54
Submittal - Source Type 61
Submittal - Source Type 62

/proj1/EPA_2017_NEI_CDBs/2017_CDB_Review/Plotting/compare_speeds.sas 04DEC19 08:43

County ID = 39003. Ohio: Allen
URBAN (Lima; OH)
Rural Non-Freeway (Road Type 3)
Weekday

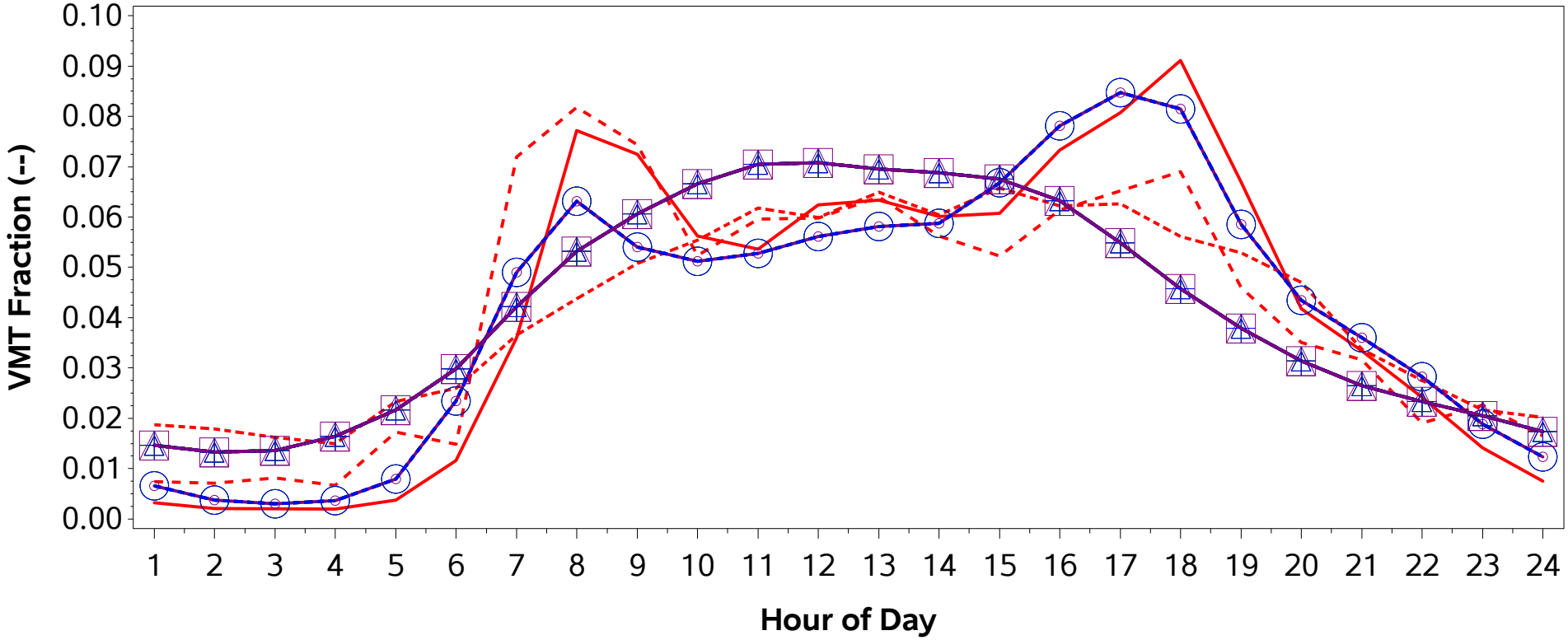

CRC A100 - Source Types 11/21/31. Grouping is Midwest Region Average of Single County MSA Counties.
CRC A100 - Source Types 32/52. Grouping is Individual.
CRC A100 - Source Types 53/61/62. Grouping is Individual.
Submittal - Source Type 11
Submittal - Source Type 21
Submittal - Source Type 31
Submittal - Source Type 32
Submittal - Source Type 41
Submittal - Source Type 42
Submittal - Source Type 43
Submittal - Source Type 51
Submittal - Source Type 52
Submittal - Source Type 53
Submittal - Source Type 54
Submittal - Source Type 61
Submittal - Source Type 62

/proj1/EPA_2017_NEI_CDBs/2017_CDB_Review/Plotting/compare_speeds.sas 04DEC19 08:43

County ID = 39003. Ohio: Allen
URBAN (Lima; OH)
Rural Non-Freeway (Road Type 3)
Weekend

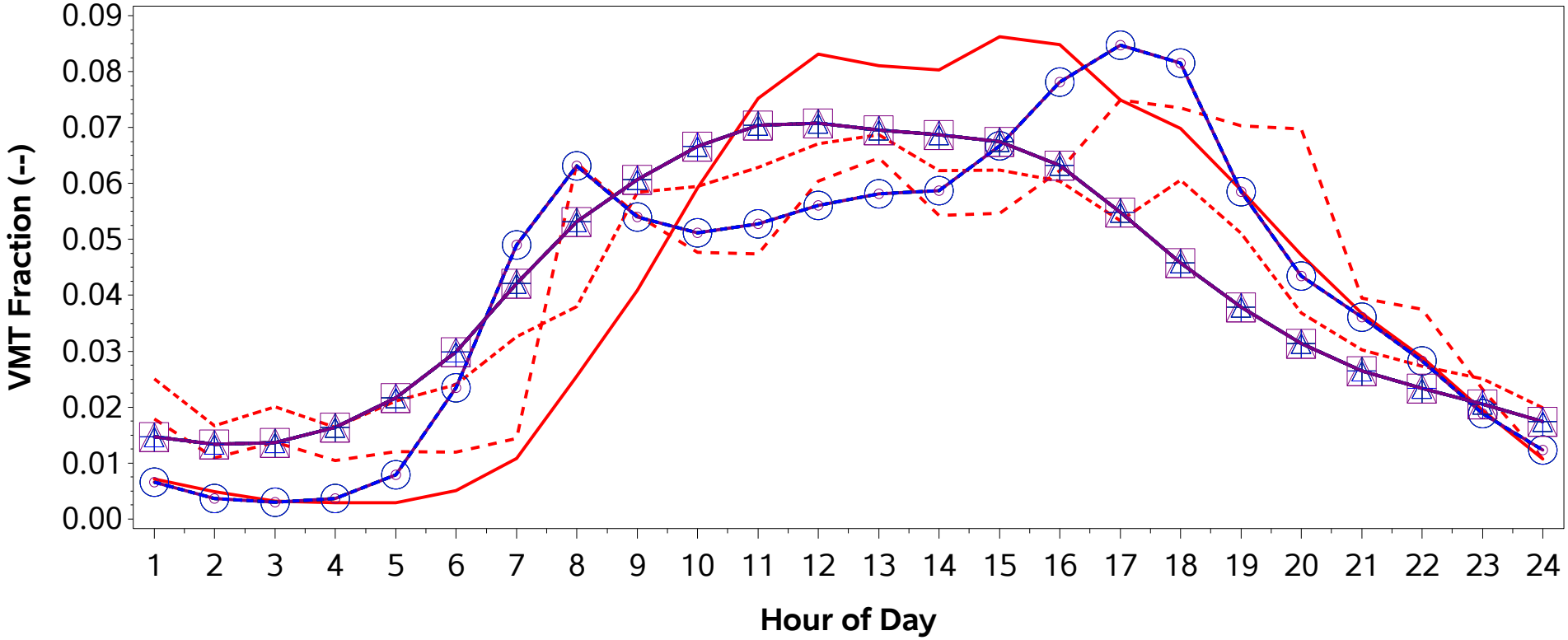

CRC A100 - Source Types 11/21/31. Grouping is Midwest Region Average of Single County MSA Counties.
CRC A100 - Source Types 32/52. Grouping is Individual.
CRC A100 - Source Types 53/61/62. Grouping is Individual.
Submittal - Source Type 11
Submittal - Source Type 21
Submittal - Source Type 31
Submittal - Source Type 32
Submittal - Source Type 41
Submittal - Source Type 42
Submittal - Source Type 43
Submittal - Source Type 51
Submittal - Source Type 52
Submittal - Source Type 53
Submittal - Source Type 54
Submittal - Source Type 61
Submittal - Source Type 62

/proj1/EPA_2017_NEI_CDBs/2017_CDB_Review/Plotting/compare_speeds.sas 04DEC19 08:43

County ID = 39003. Ohio: Allen
URBAN (Lima; OH)
Urban Freeway (Road Type 4)
Weekday

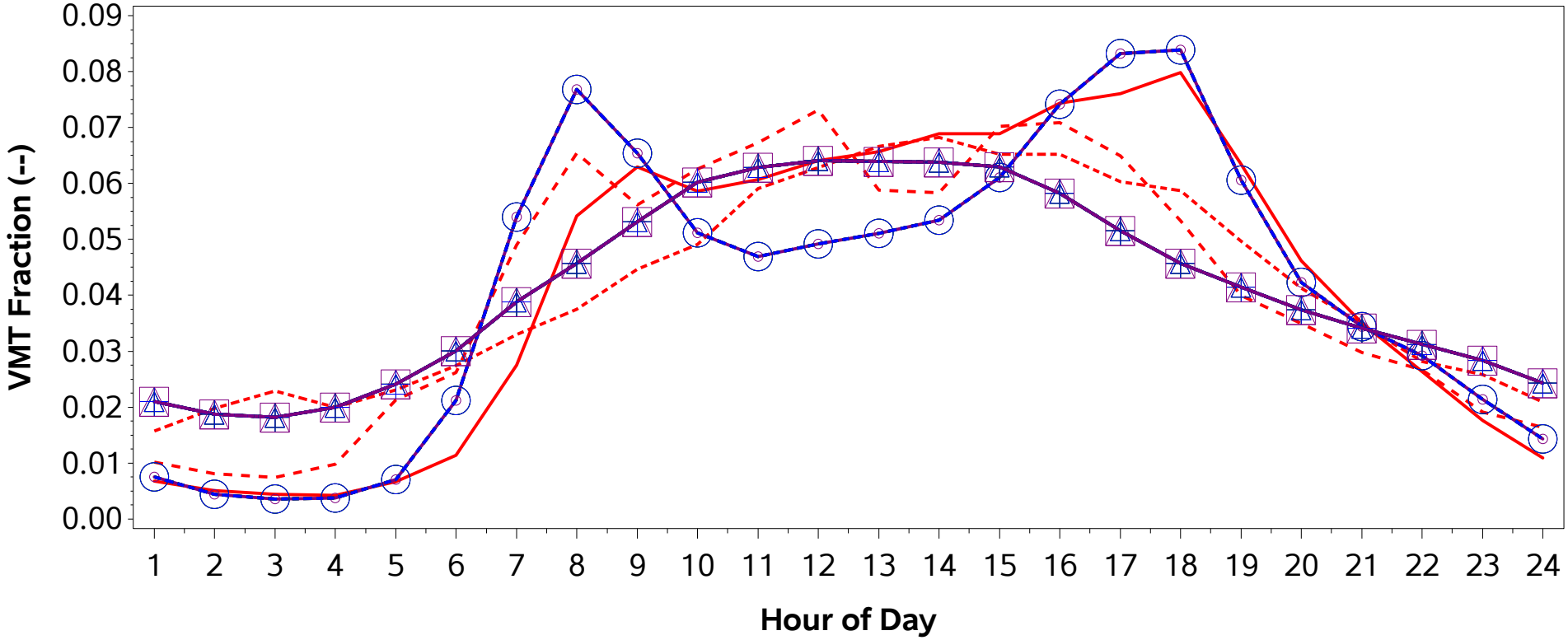

CRC A100 - Source Types 11/21/31. Grouping is Midwest Region Average of Single County MSA Counties.
CRC A100 - Source Types 32/52. Grouping is Individual.
CRC A100 - Source Types 53/61/62. Grouping is Individual.
Submittal - Source Type 11
Submittal - Source Type 21
Submittal - Source Type 31
Submittal - Source Type 32
Submittal - Source Type 41
Submittal - Source Type 42
Submittal - Source Type 43
Submittal - Source Type 51
Submittal - Source Type 52
Submittal - Source Type 53
Submittal - Source Type 54
Submittal - Source Type 61
Submittal - Source Type 62

/proj1/EPA_2017_NEI_CDBs/2017_CDB_Review/Plotting/compare_speeds.sas 04DEC19 08:43

County ID = 39003. Ohio: Allen
URBAN (Lima; OH)
Urban Freeway (Road Type 4)
Weekend

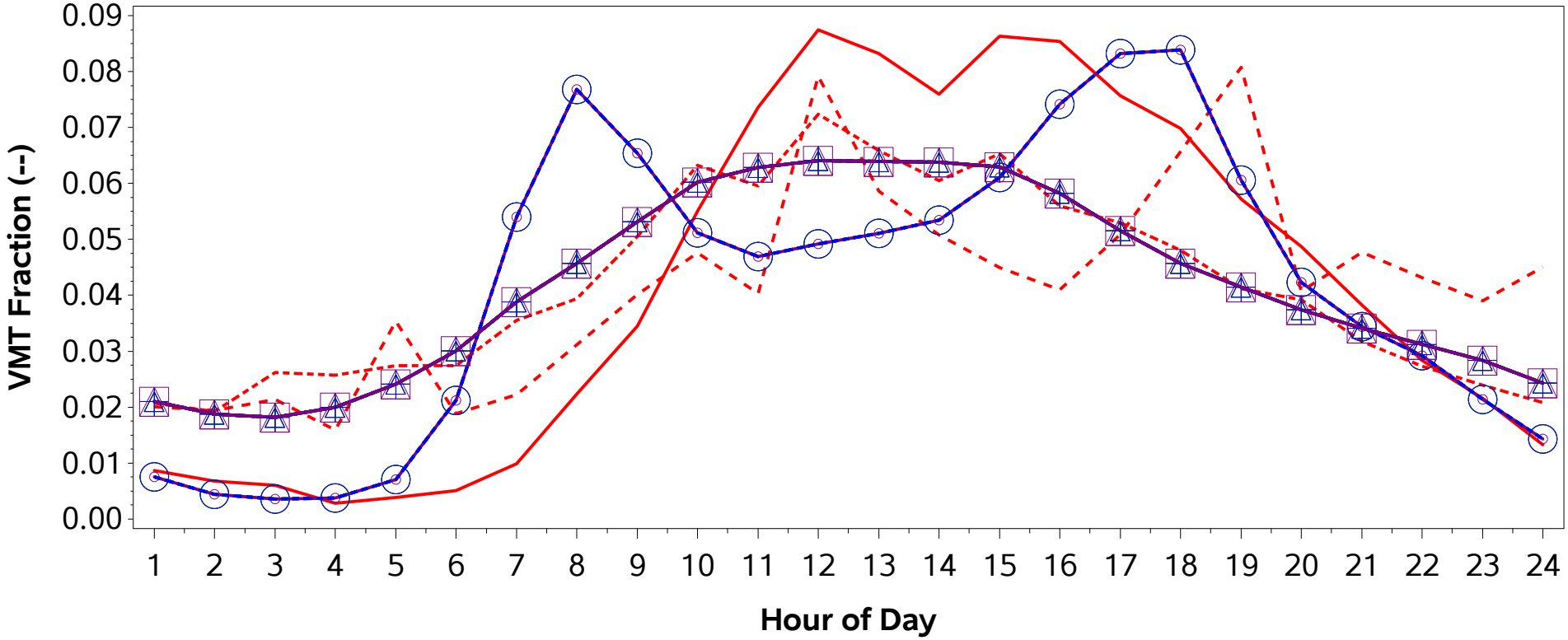

CRC A100 - Source Types 11/21/31. Grouping is Midwest Region Average of Single County MSA Counties.
CRC A100 - Source Types 32/52. Grouping is Individual.
CRC A100 - Source Types 53/61/62. Grouping is Individual.
Submittal - Source Type 11
Submittal - Source Type 21
Submittal - Source Type 31
Submittal - Source Type 32
Submittal - Source Type 41
Submittal - Source Type 42
Submittal - Source Type 43
Submittal - Source Type 51
Submittal - Source Type 52
Submittal - Source Type 53
Submittal - Source Type 54
Submittal - Source Type 61
Submittal - Source Type 62

/proj1/EPA_2017_NEI_CDBs/2017_CDB_Review/Plotting/compare_speeds.sas 04DEC19 08:43

County ID = 39003. Ohio: Allen
URBAN (Lima; OH)
Urban Non-Freeway (Road Type 5)
Weekday

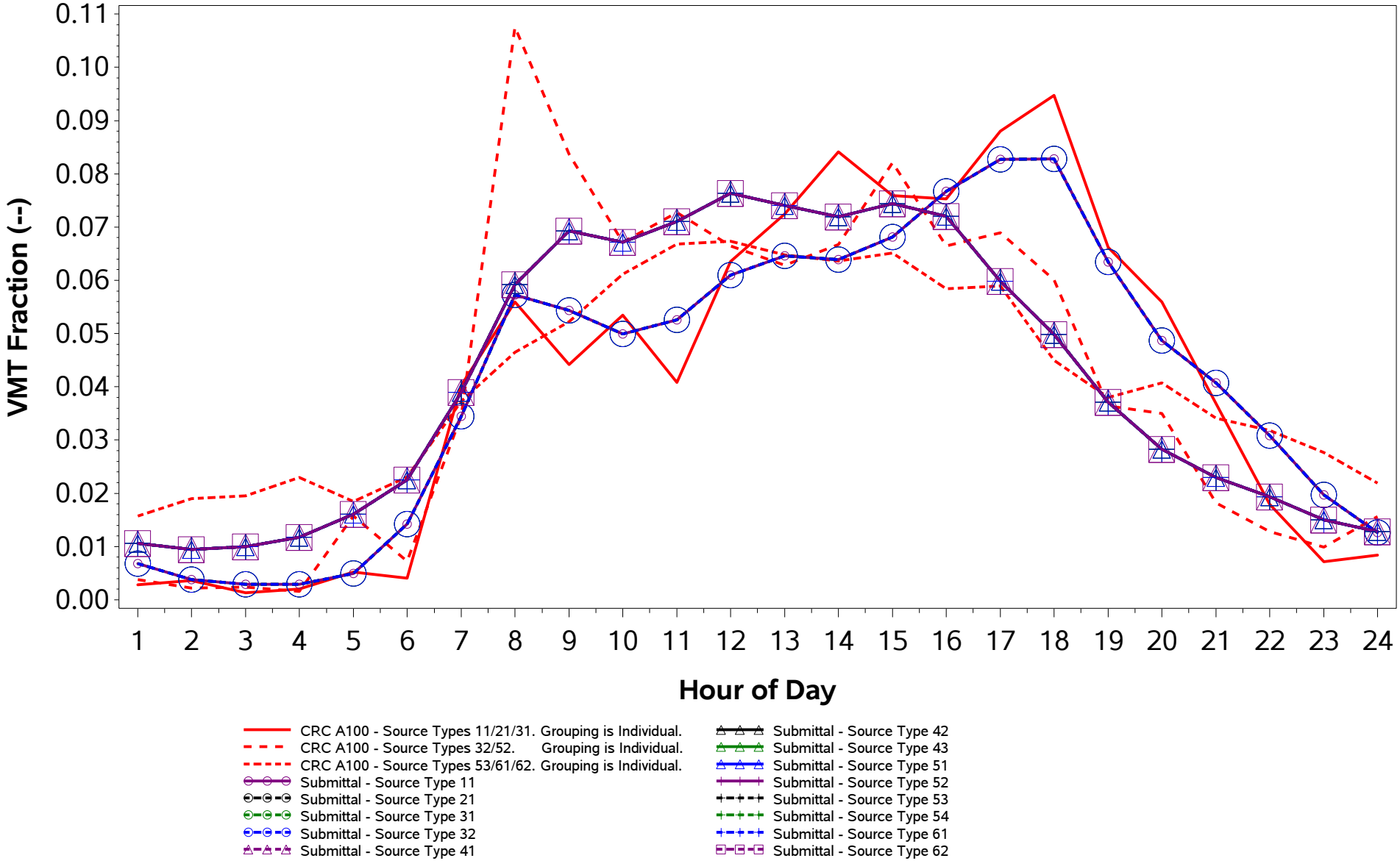

/proj1/EPA_2017_NEI_CDBs/2017_CDB_Review/Plotting/compare_speeds.sas 04DEC19 08:43

County ID = 39003. Ohio: Allen
URBAN (Lima; OH)
Urban Non-Freeway (Road Type 5)
Weekend

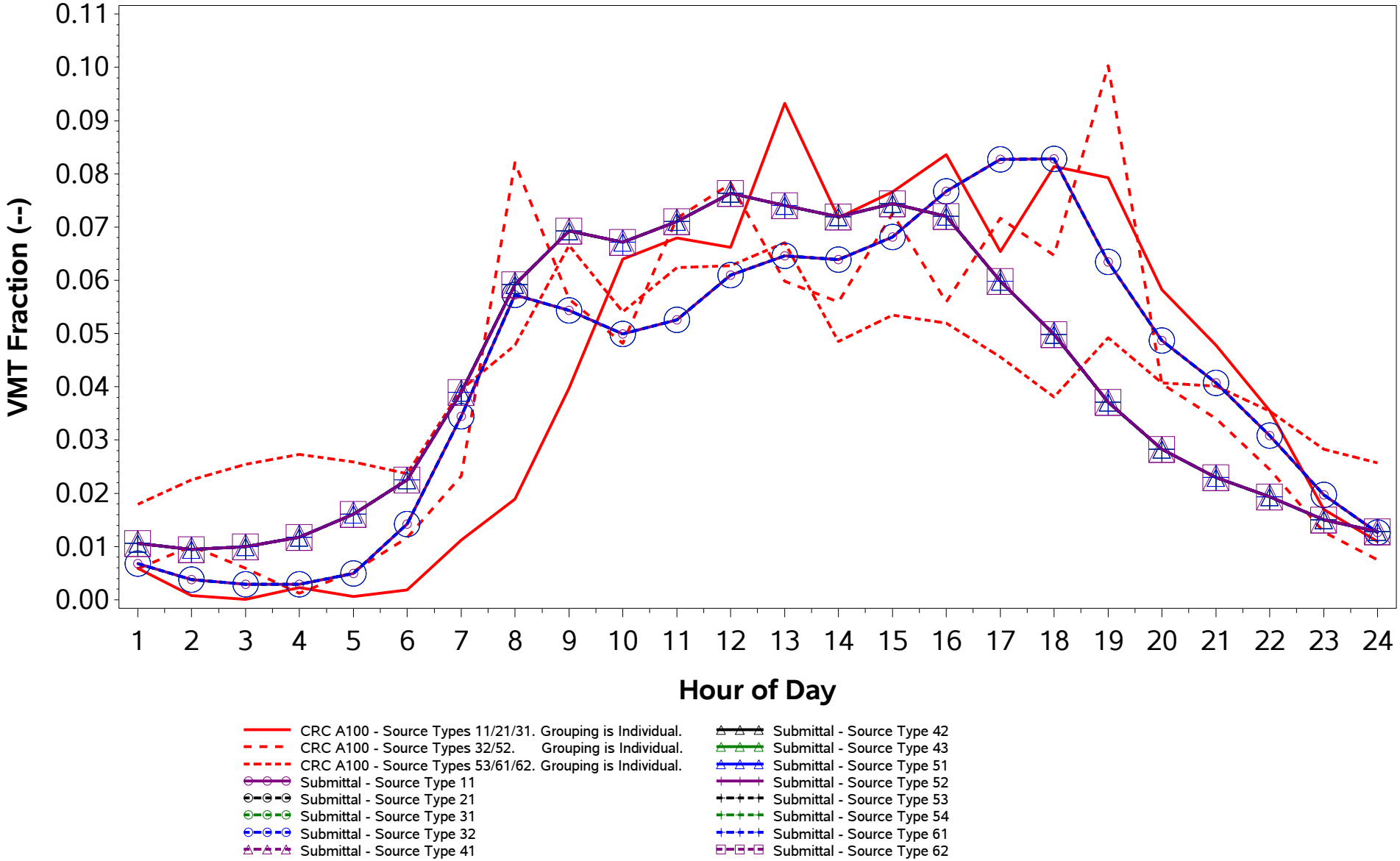

/proj1/EPA_2017_NEI_CDBs/2017_CDB_Review/Plotting/compare_speeds.sas 04DEC19 08:43

County ID = 39005. Ohio: Ashland
RURAL (Non-MSA)
Rural Freeway (Road Type 2)
Weekday

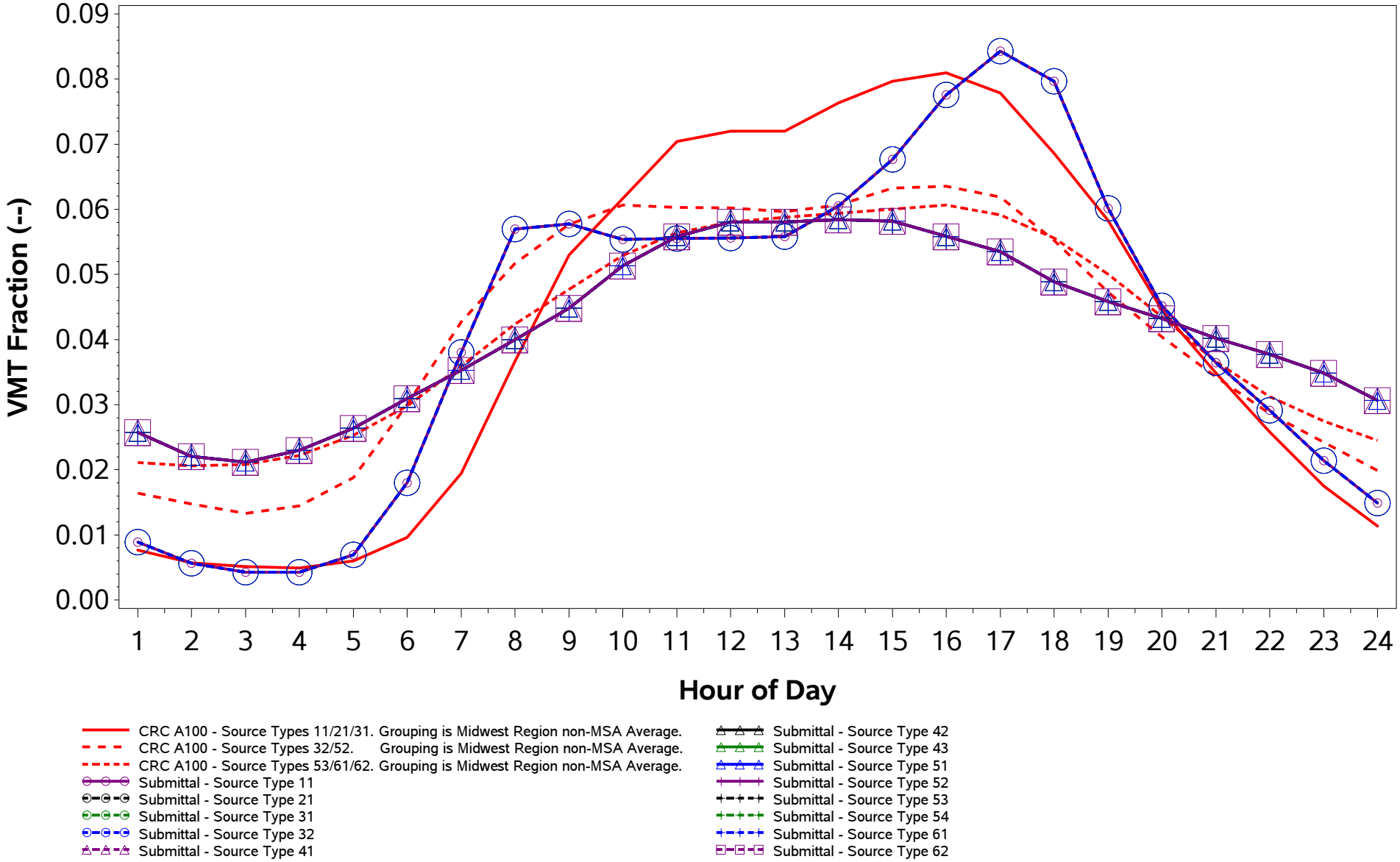

/proj1/EPA_2017_NEI_CDBs/2017_CDB_Review/Plotting/compare_speeds.sas 04DEC19 08:43

County ID = 39005. Ohio: Ashland
RURAL (Non-MSA)
Rural Freeway (Road Type 2)
Weekend

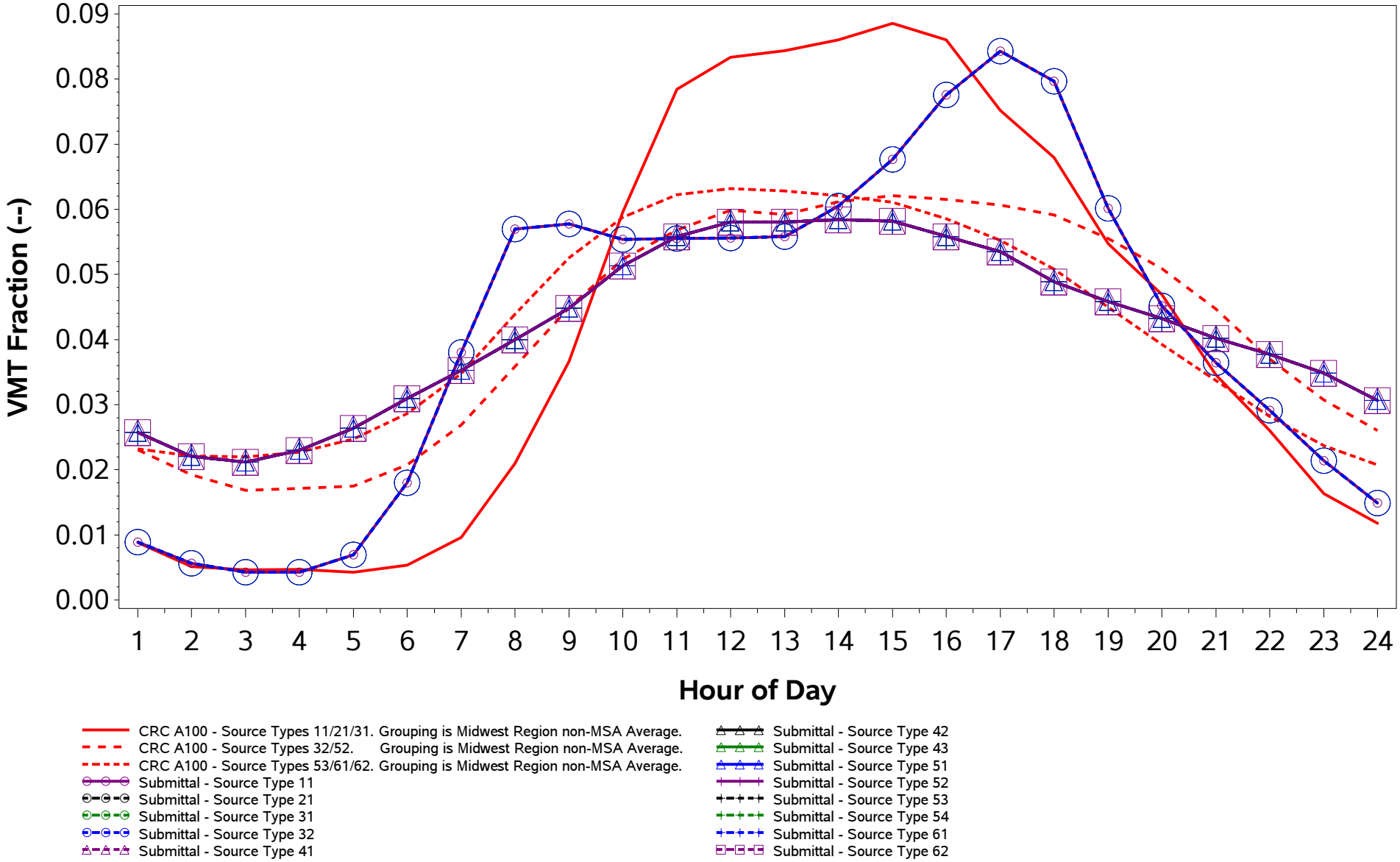

/proj1/EPA_2017_NEI_CDBs/2017_CDB_Review/Plotting/compare_speeds.sas 04DEC19 08:43

County ID = 39005. Ohio: Ashland
RURAL (Non-MSA)
Rural Non-Freeway (Road Type 3)
Weekday

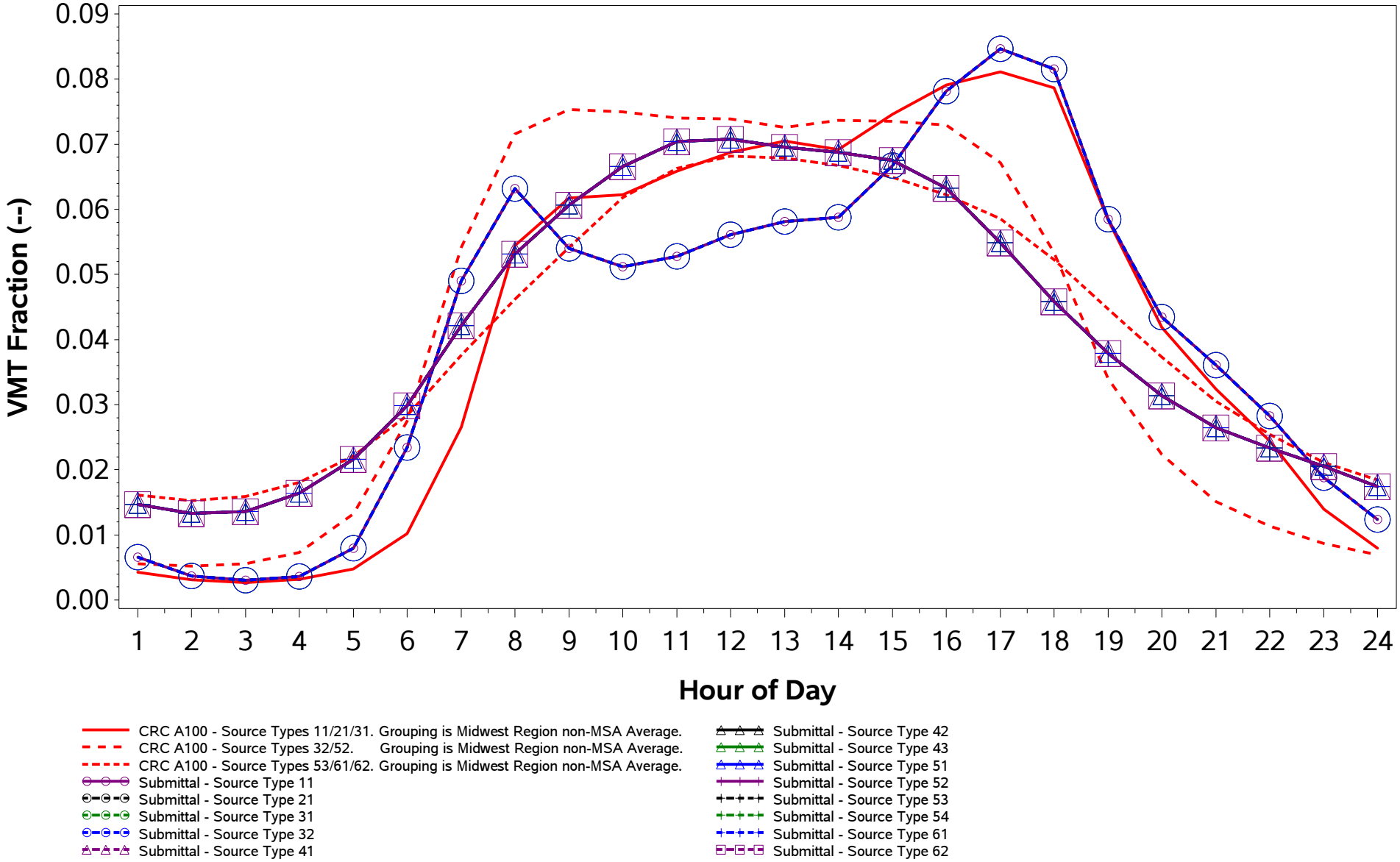

/proj1/EPA_2017_NEI_CDBs/2017_CDB_Review/Plotting/compare_speeds.sas 04DEC19 08:43

County ID = 39005. Ohio: Ashland
RURAL (Non-MSA)
Rural Non-Freeway (Road Type 3)
Weekend

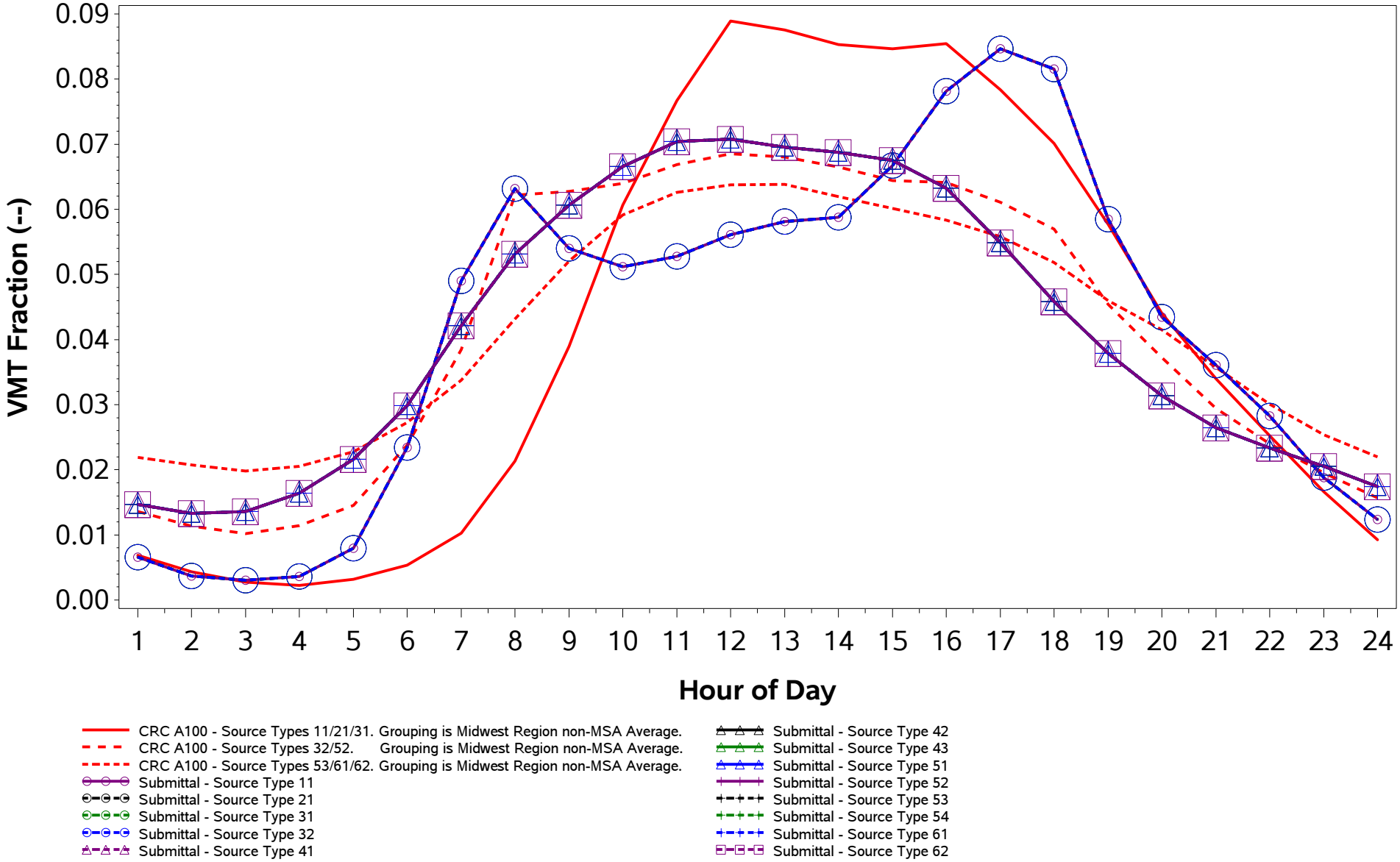

/proj1/EPA_2017_NEI_CDBs/2017_CDB_Review/Plotting/compare_speeds.sas 04DEC19 08:43

County ID = 39005. Ohio: Ashland
RURAL (Non-MSA)
Urban Freeway (Road Type 4)
Weekday

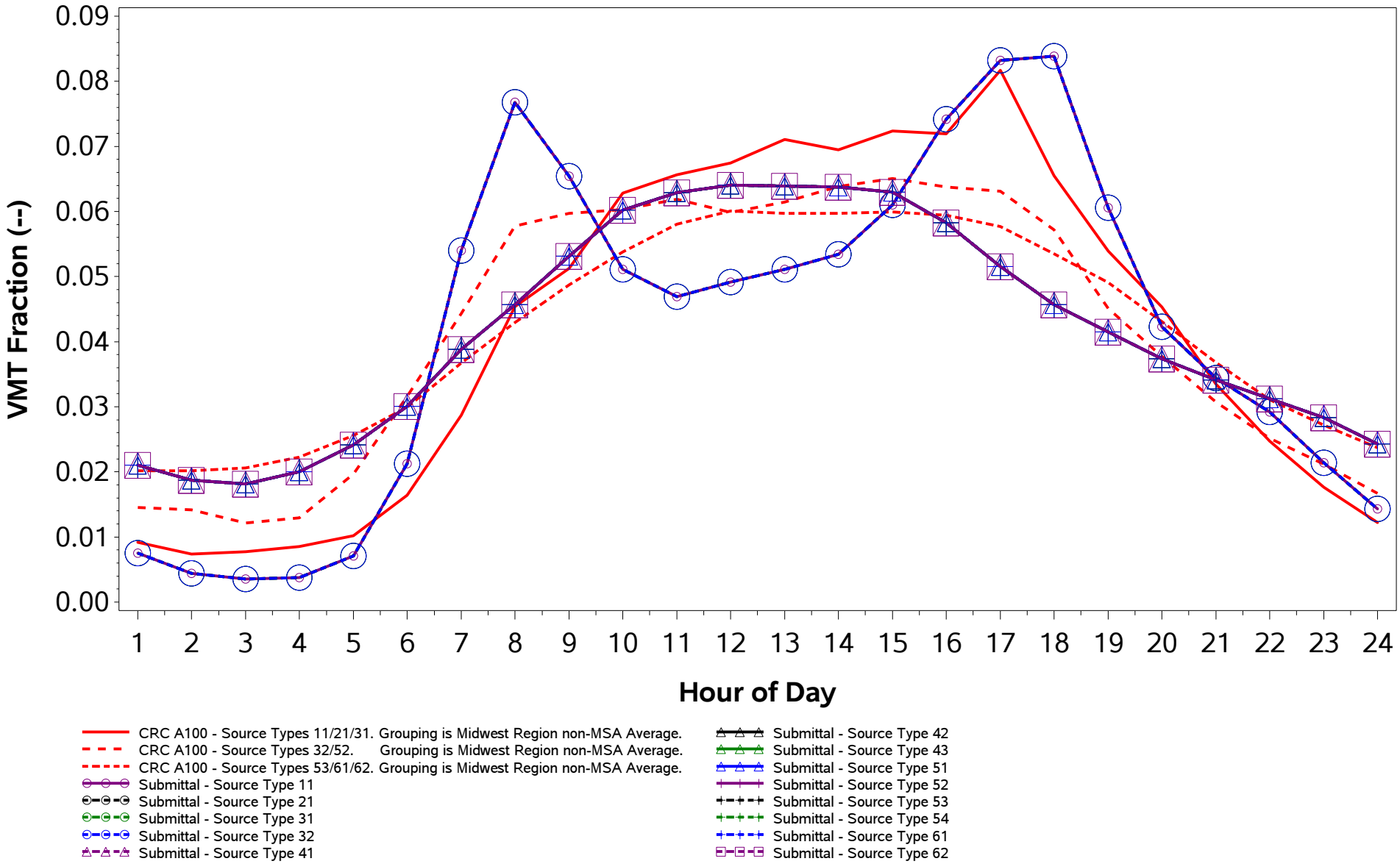

/proj1/EPA_2017_NEI_CDBs/2017_CDB_Review/Plotting/compare_speeds.sas 04DEC19 08:43

County ID = 39005. Ohio: Ashland
RURAL (Non-MSA)
Urban Freeway (Road Type 4)
Weekend

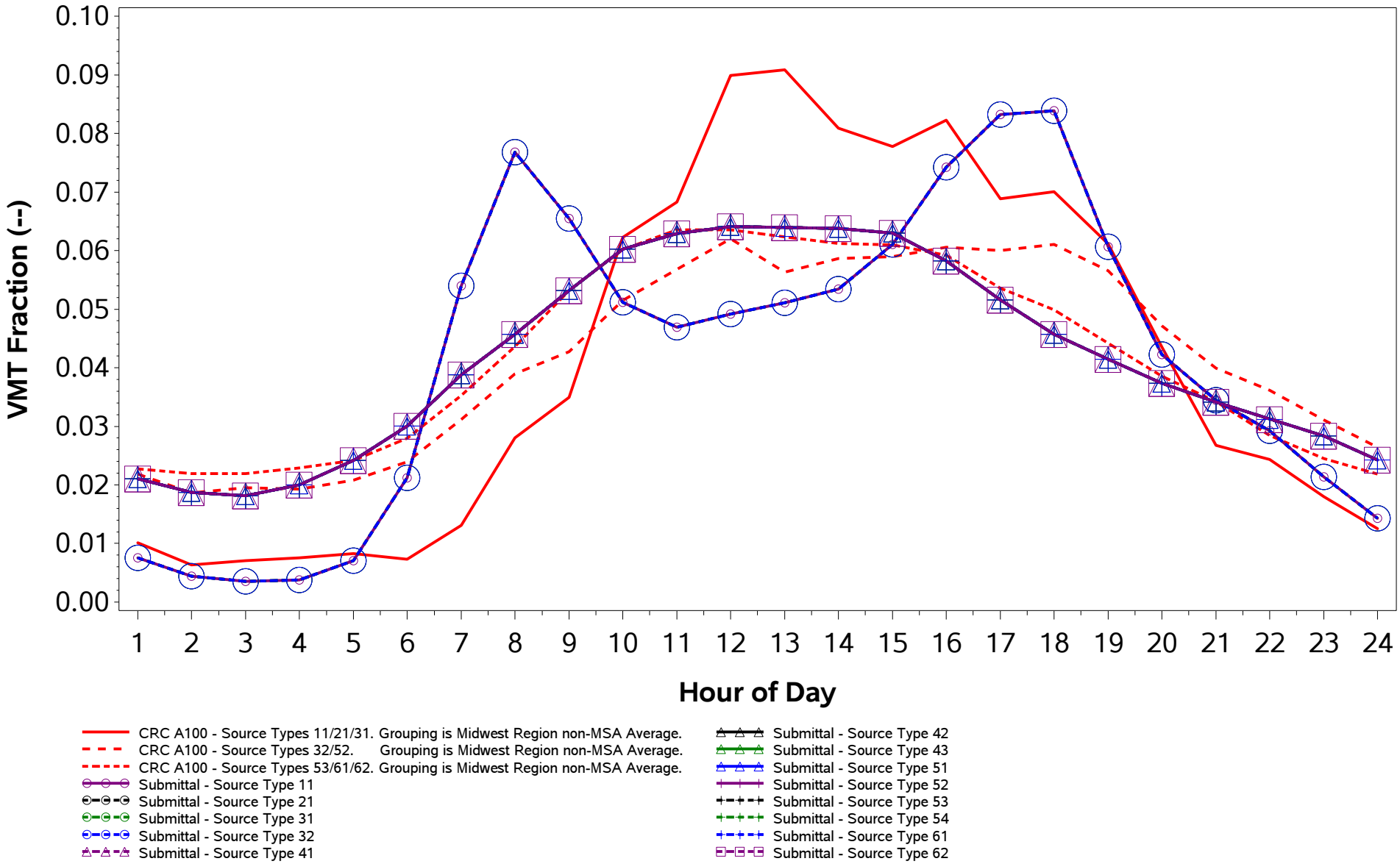

/proj1/EPA_2017_NEI_CDBs/2017_CDB_Review/Plotting/compare_speeds.sas 04DEC19 08:43

County ID = 39005. Ohio: Ashland
RURAL (Non-MSA)
Urban Non-Freeway (Road Type 5)
Weekday

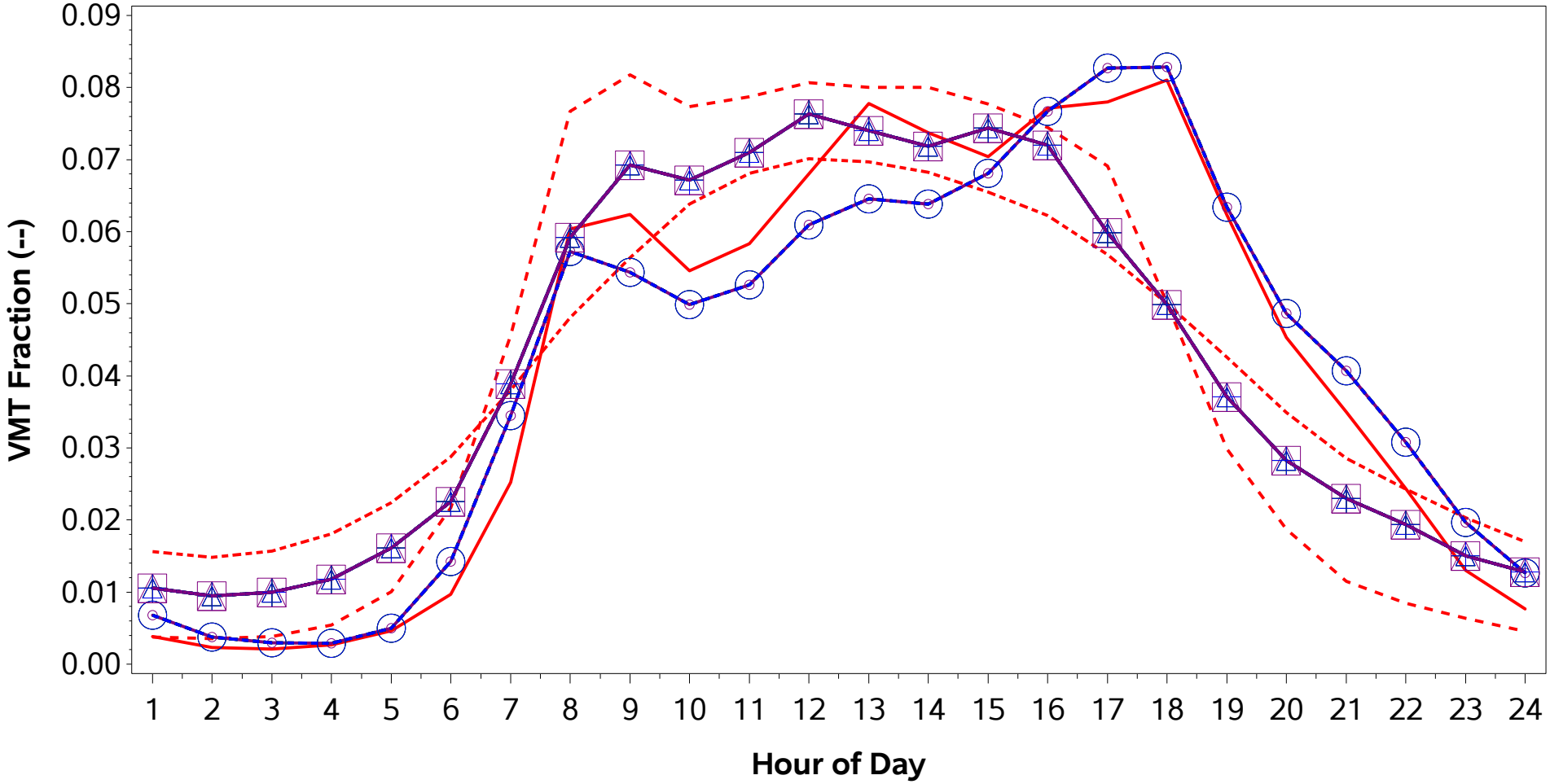

CRC A100 - Source Types 11/21/31. Grouping is Midwest Region non-MSA Average.
CRC A100 - Source Types 32/52. Grouping is Midwest Region non-MSA Average.
CRC A100 - Source Types 53/61/62. Grouping is Midwest Region non-MSA Average.
Submittal - Source Type 11
Submittal - Source Type 21
Submittal - Source Type 31
Submittal - Source Type 32
Submittal - Source Type 41
Submittal - Source Type 42
Submittal - Source Type 43
Submittal - Source Type 51
Submittal - Source Type 52
Submittal - Source Type 53
Submittal - Source Type 54
Submittal - Source Type 61
Submittal - Source Type 62

/proj1/EPA_2017_NEI_CDBs/2017_CDB_Review/Plotting/compare_speeds.sas 04DEC19 08:43

County ID = 39005. Ohio: Ashland
RURAL (Non-MSA)
Urban Non-Freeway (Road Type 5)
Weekend

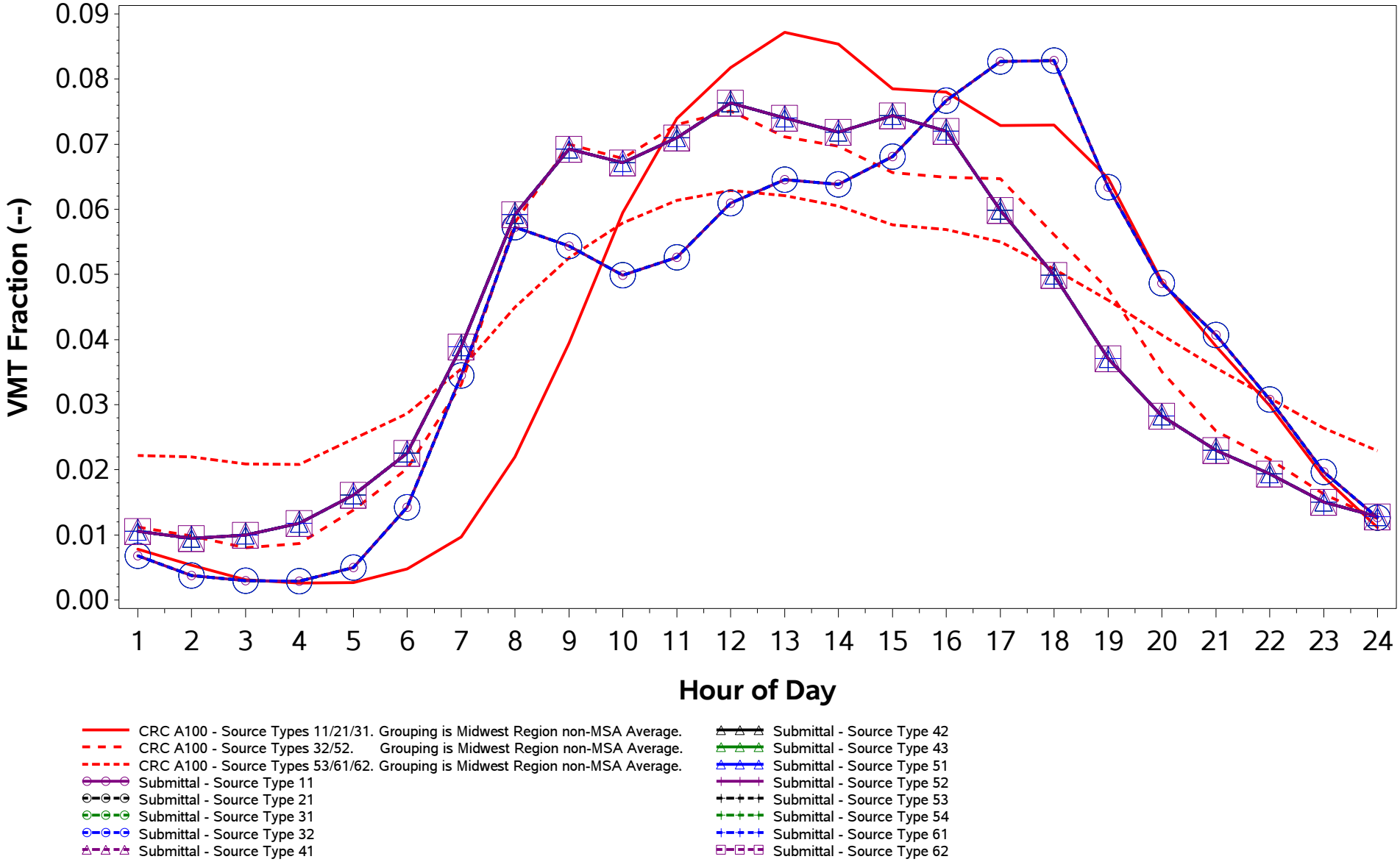

/proj1/EPA_2017_NEI_CDBs/2017_CDB_Review/Plotting/compare_speeds.sas 04DEC19 08:43

County ID = 39007. Ohio: Ashtabula
RURAL (Non-MSA)
Rural Freeway (Road Type 2)
Weekday

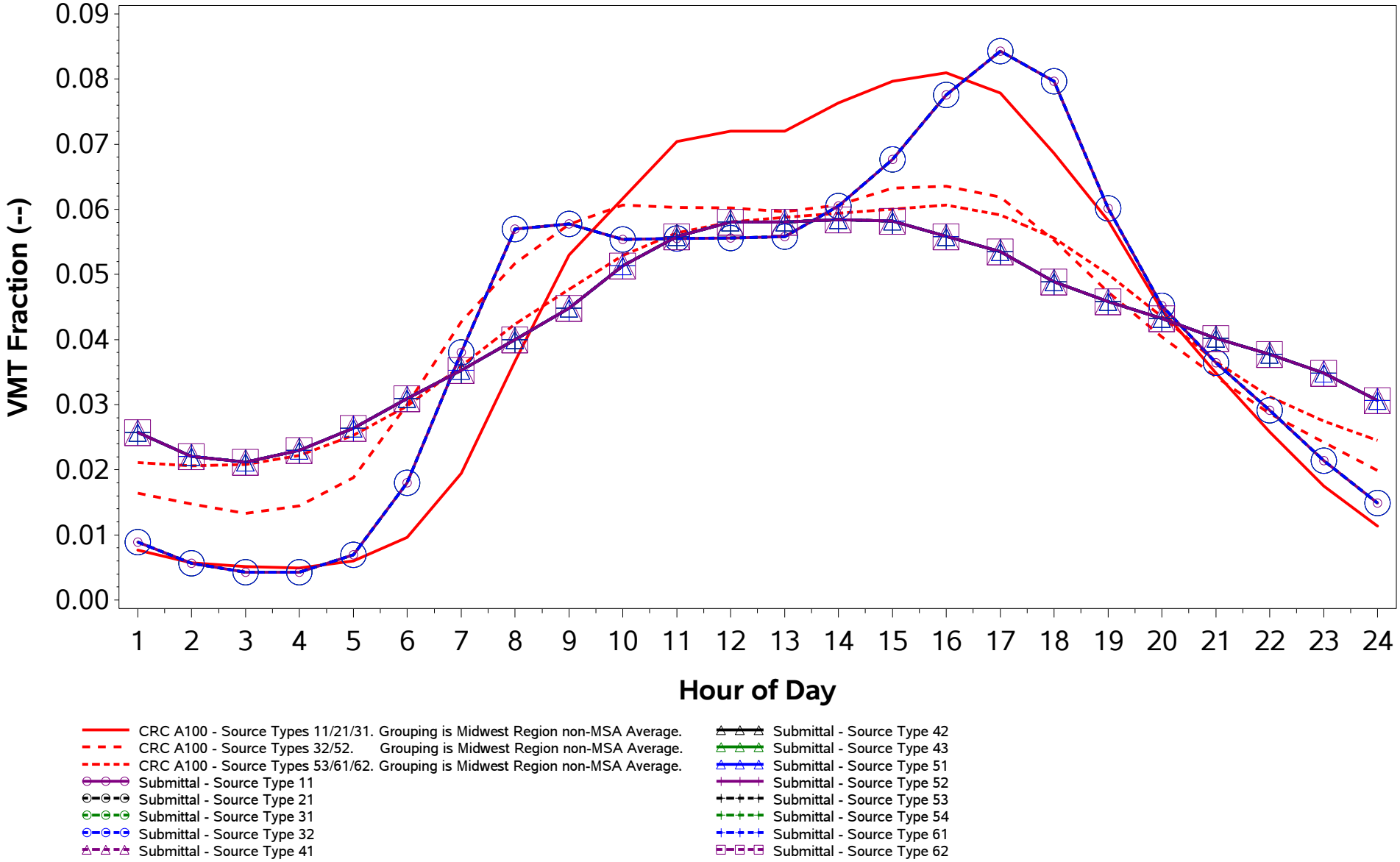

/proj1/EPA_2017_NEI_CDBs/2017_CDB_Review/Plotting/compare_speeds.sas 04DEC19 08:43

County ID = 39007. Ohio: Ashtabula
RURAL (Non-MSA)
Rural Freeway (Road Type 2)
Weekend

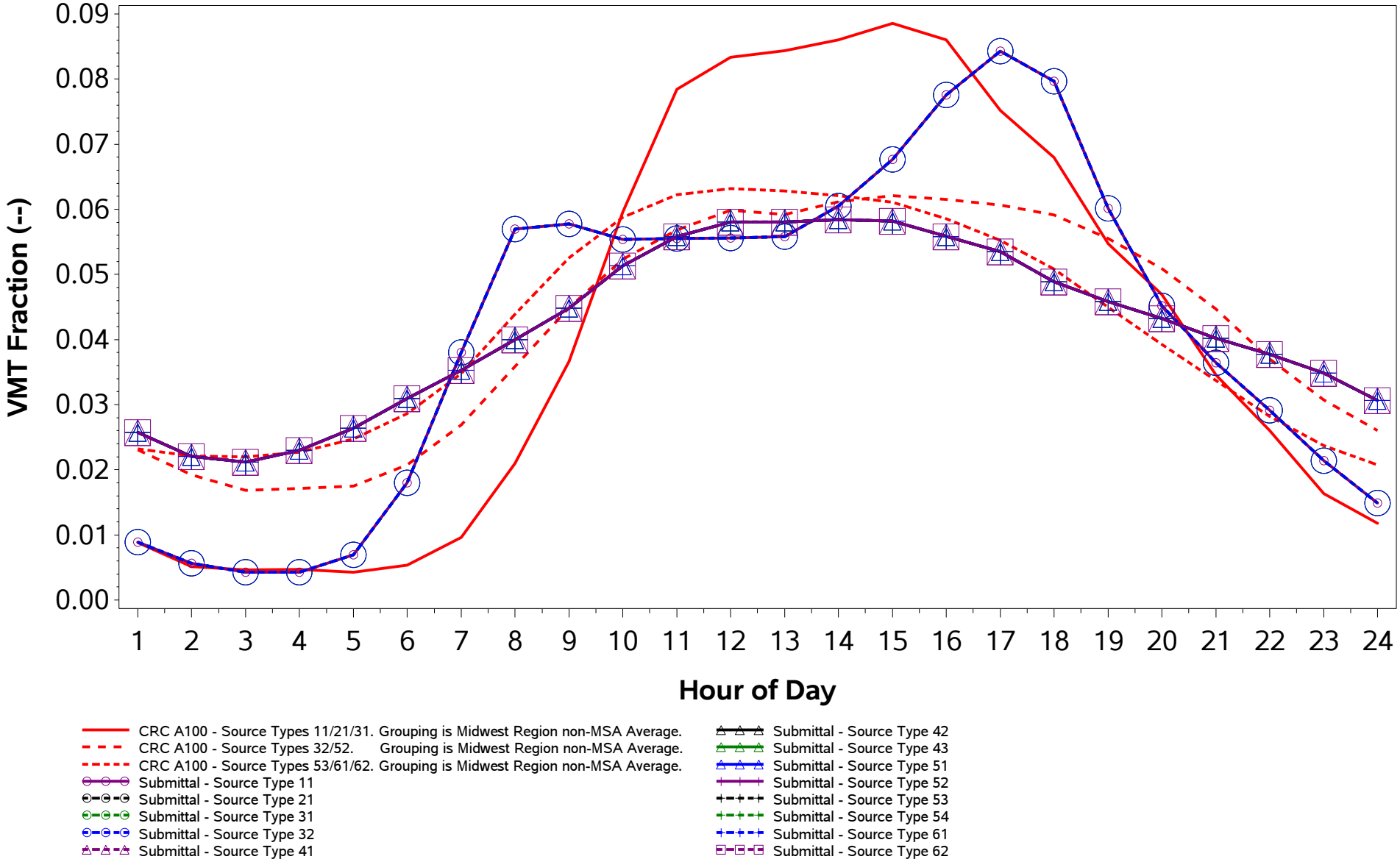

/proj1/EPA_2017_NEI_CDBs/2017_CDB_Review/Plotting/compare_speeds.sas 04DEC19 08:43

County ID = 39007. Ohio: Ashtabula
RURAL (Non-MSA)
Rural Non-Freeway (Road Type 3)
Weekday

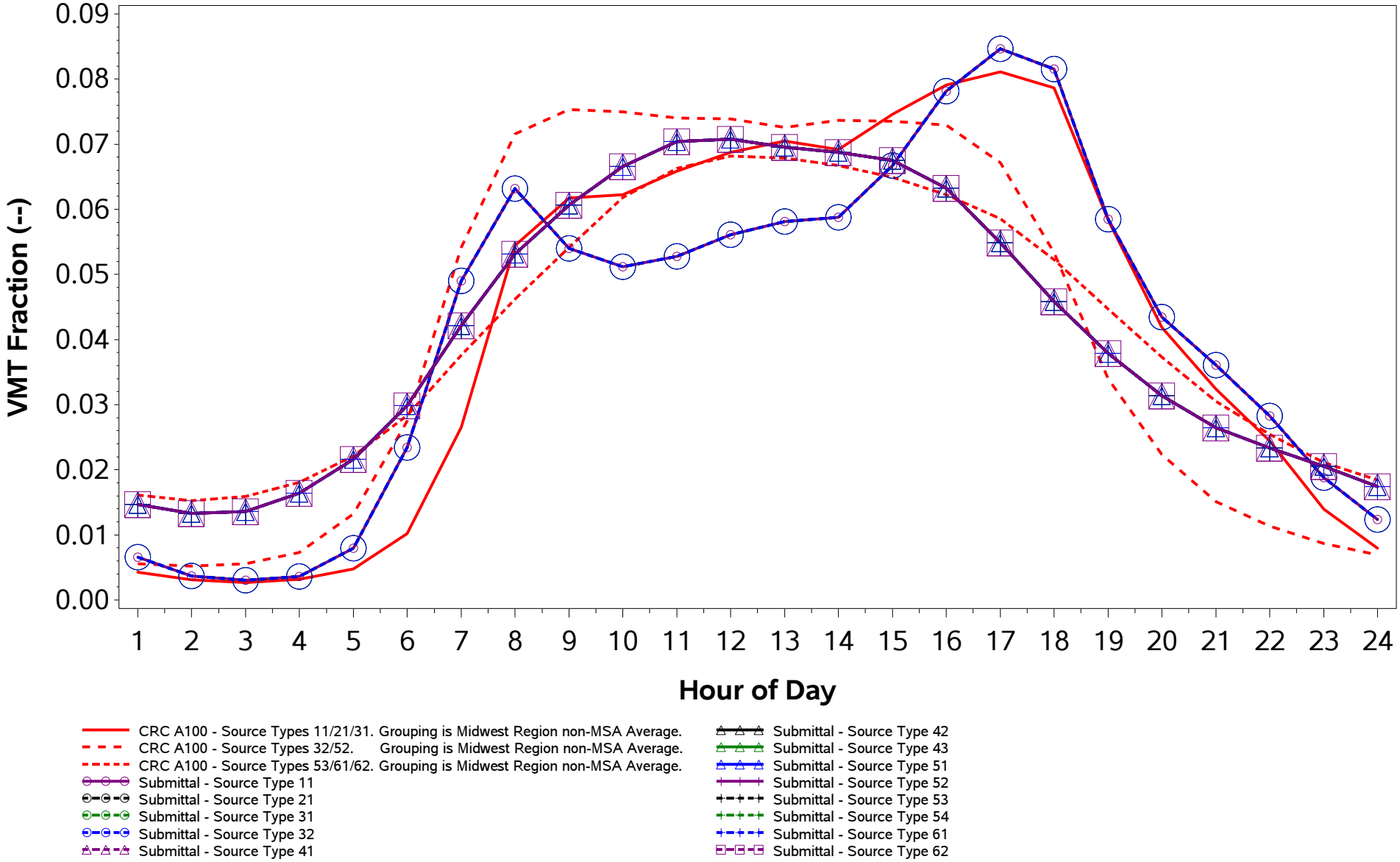

/proj1/EPA_2017_NEI_CDBs/2017_CDB_Review/Plotting/compare_speeds.sas 04DEC19 08:43

County ID = 39007. Ohio: Ashtabula
RURAL (Non-MSA)
Rural Non-Freeway (Road Type 3)
Weekend

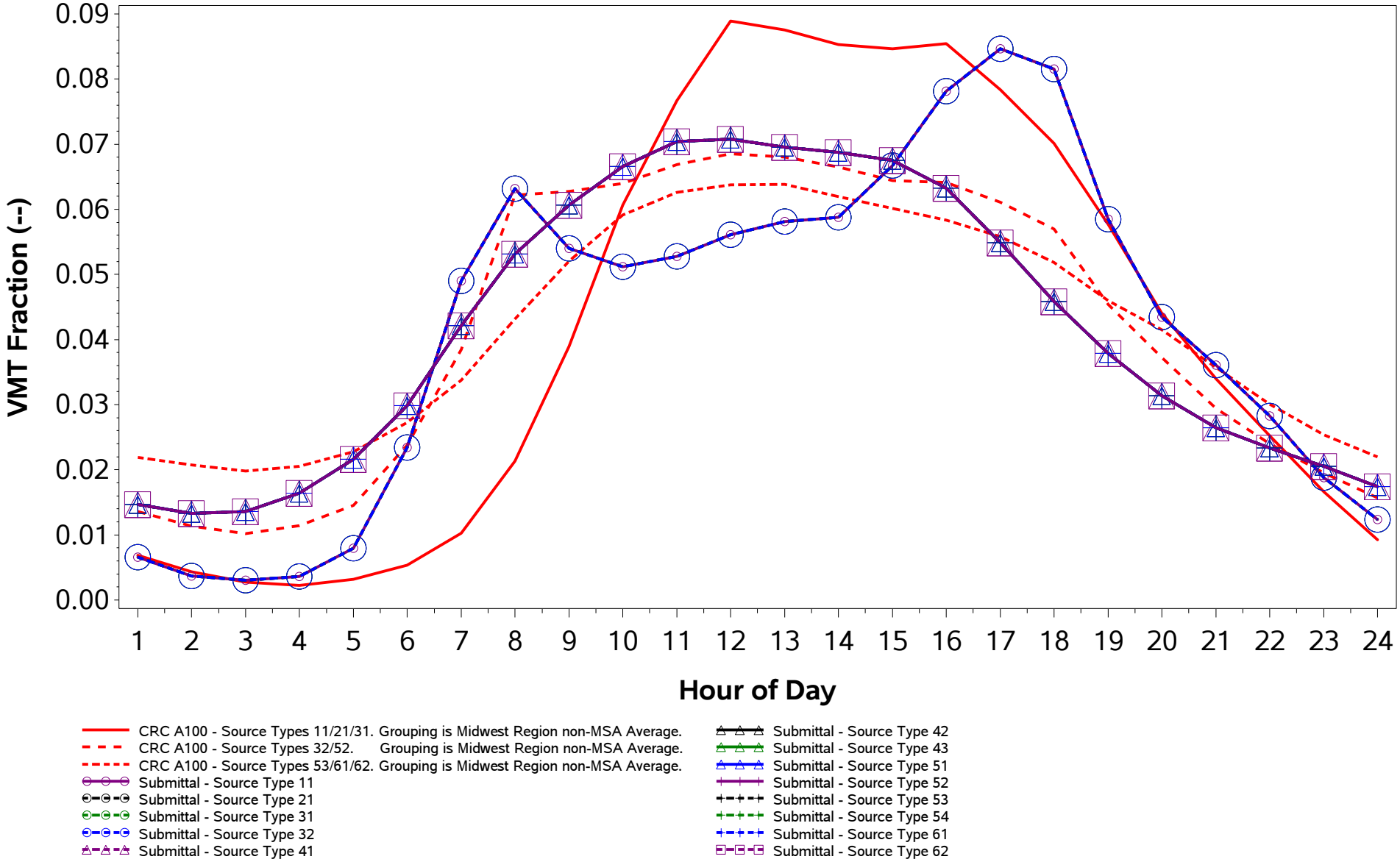

/proj1/EPA_2017_NEI_CDBs/2017_CDB_Review/Plotting/compare_speeds.sas 04DEC19 08:43

County ID = 39007. Ohio: Ashtabula
RURAL (Non-MSA)
Urban Freeway (Road Type 4)
Weekday

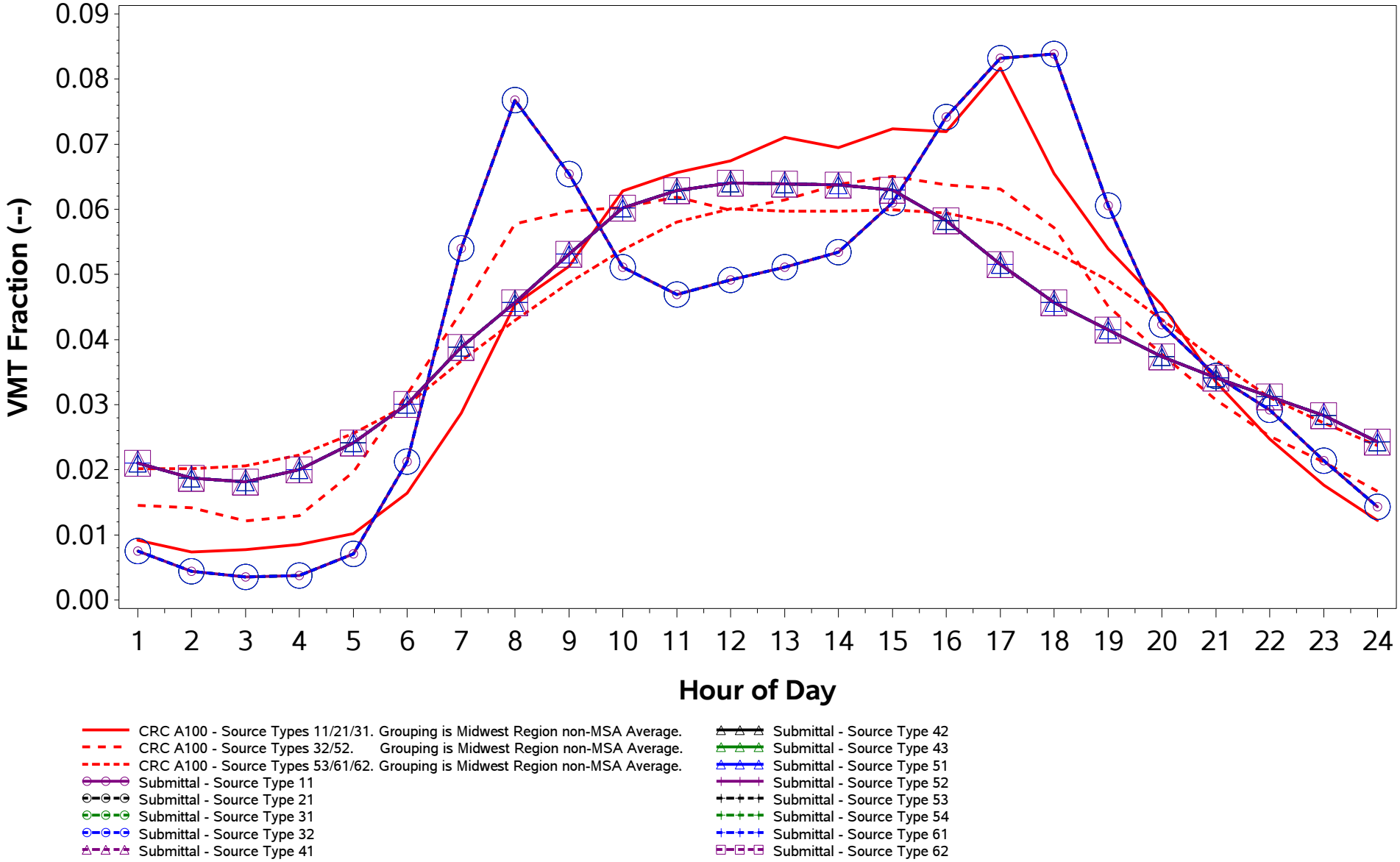

/proj1/EPA_2017_NEI_CDBs/2017_CDB_Review/Plotting/compare_speeds.sas 04DEC19 08:43

County ID = 39007. Ohio: Ashtabula
RURAL (Non-MSA)
Urban Freeway (Road Type 4)
Weekend

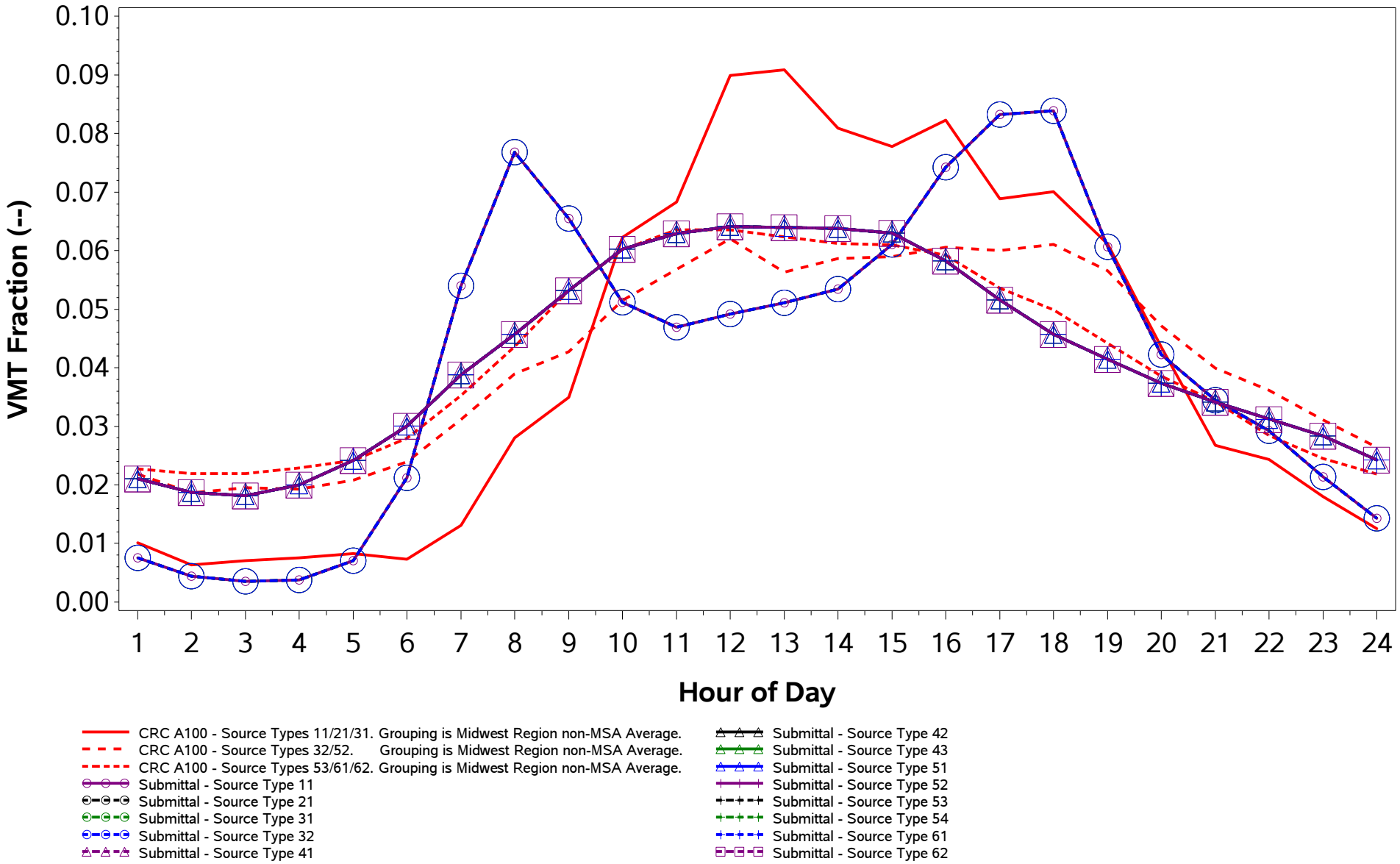

/proj1/EPA_2017_NEI_CDBs/2017_CDB_Review/Plotting/compare_speeds.sas 04DEC19 08:43

County ID = 39007. Ohio: Ashtabula
RURAL (Non-MSA)
Urban Non-Freeway (Road Type 5)
Weekday

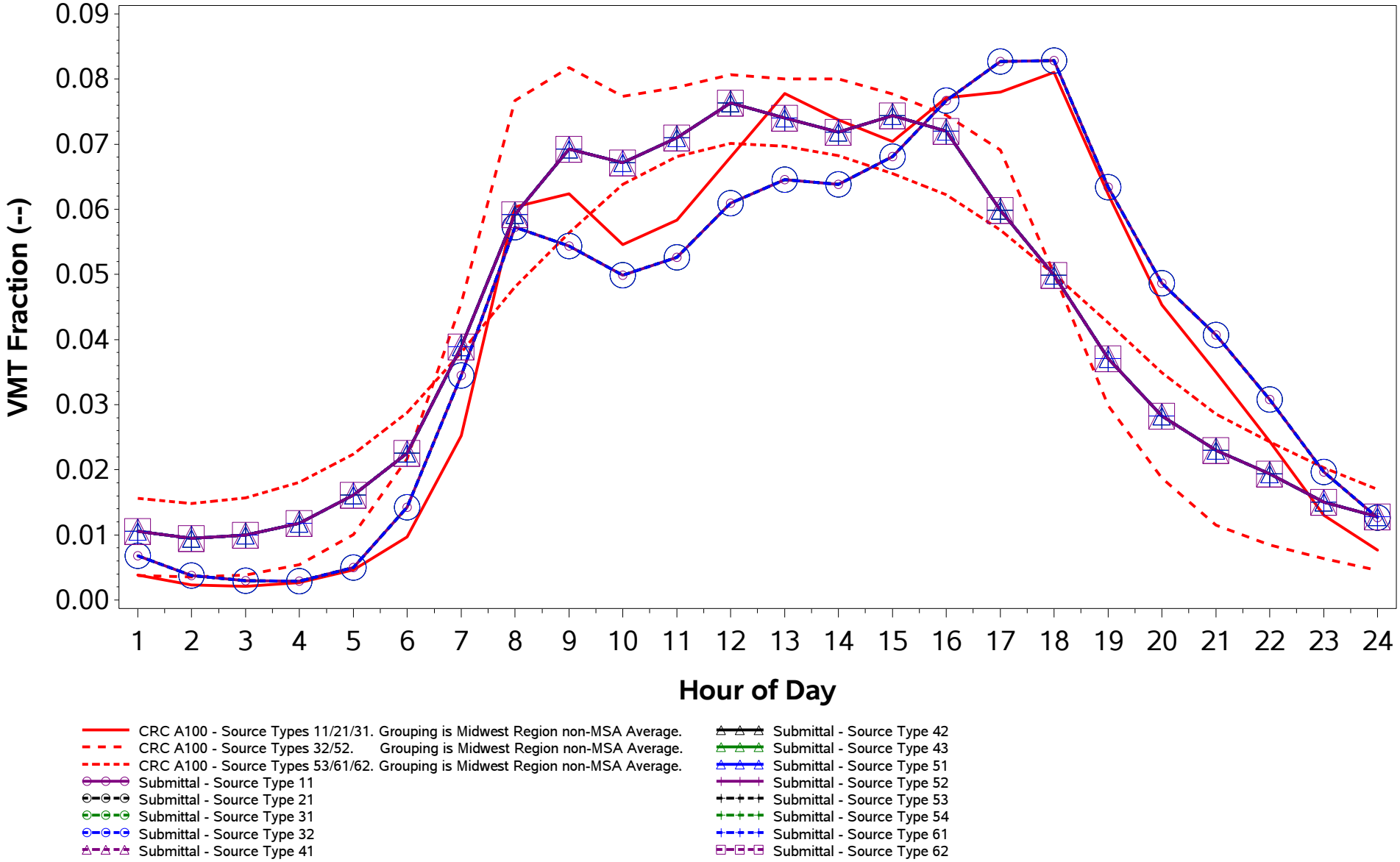

/proj1/EPA_2017_NEI_CDBs/2017_CDB_Review/Plotting/compare_speeds.sas 04DEC19 08:43

County ID = 39007. Ohio: Ashtabula
RURAL (Non-MSA)
Urban Non-Freeway (Road Type 5)
Weekend

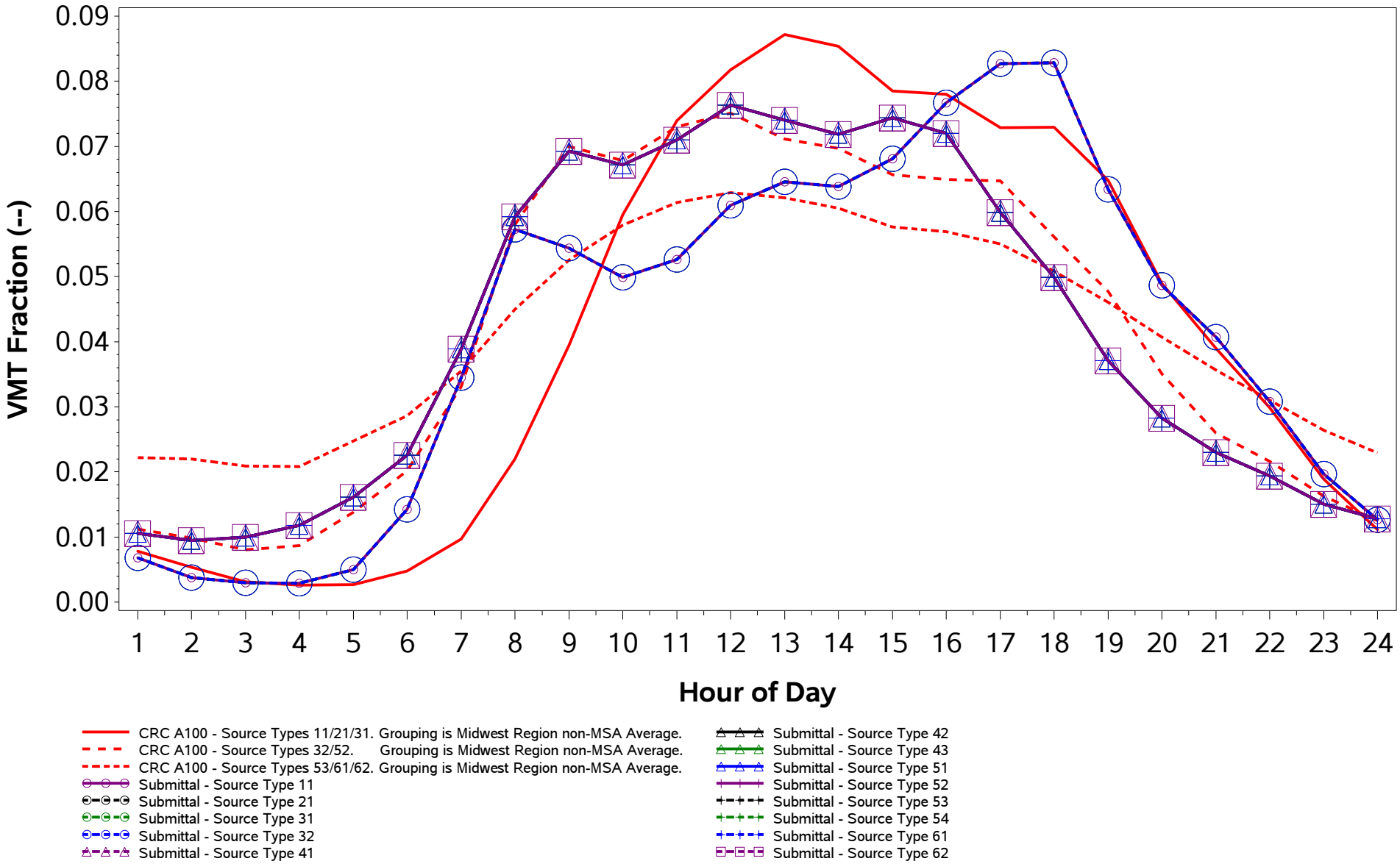

/proj1/EPA_2017_NEI_CDBs/2017_CDB_Review/Plotting/compare_speeds.sas 04DEC19 08:43

County ID = 39009. Ohio: Athens
RURAL (Non-MSA)
Rural Freeway (Road Type 2)
Weekday

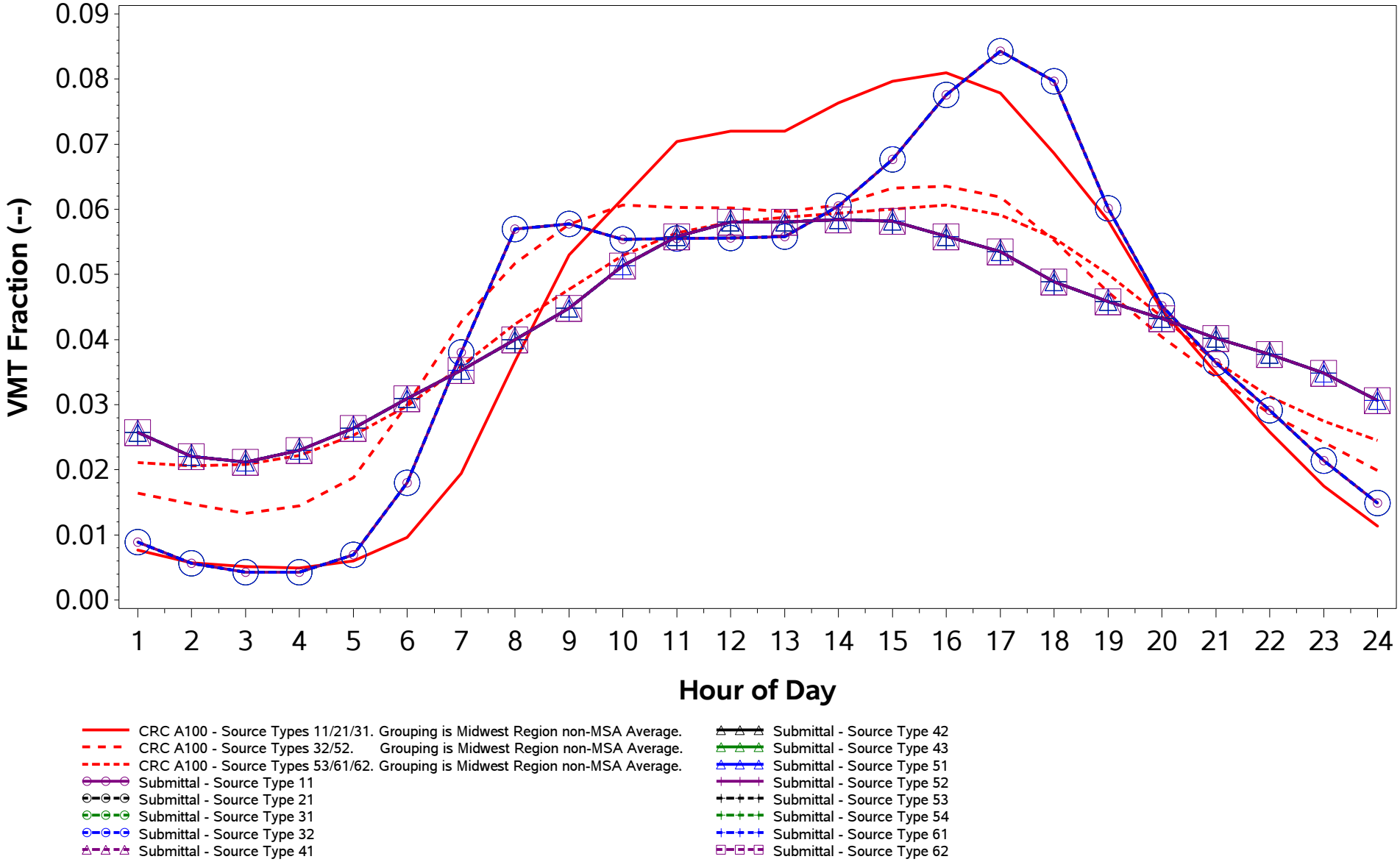

/proj1/EPA_2017_NEI_CDBs/2017_CDB_Review/Plotting/compare_speeds.sas 04DEC19 08:43

County ID = 39009. Ohio: Athens
RURAL (Non-MSA)
Rural Freeway (Road Type 2)
Weekend

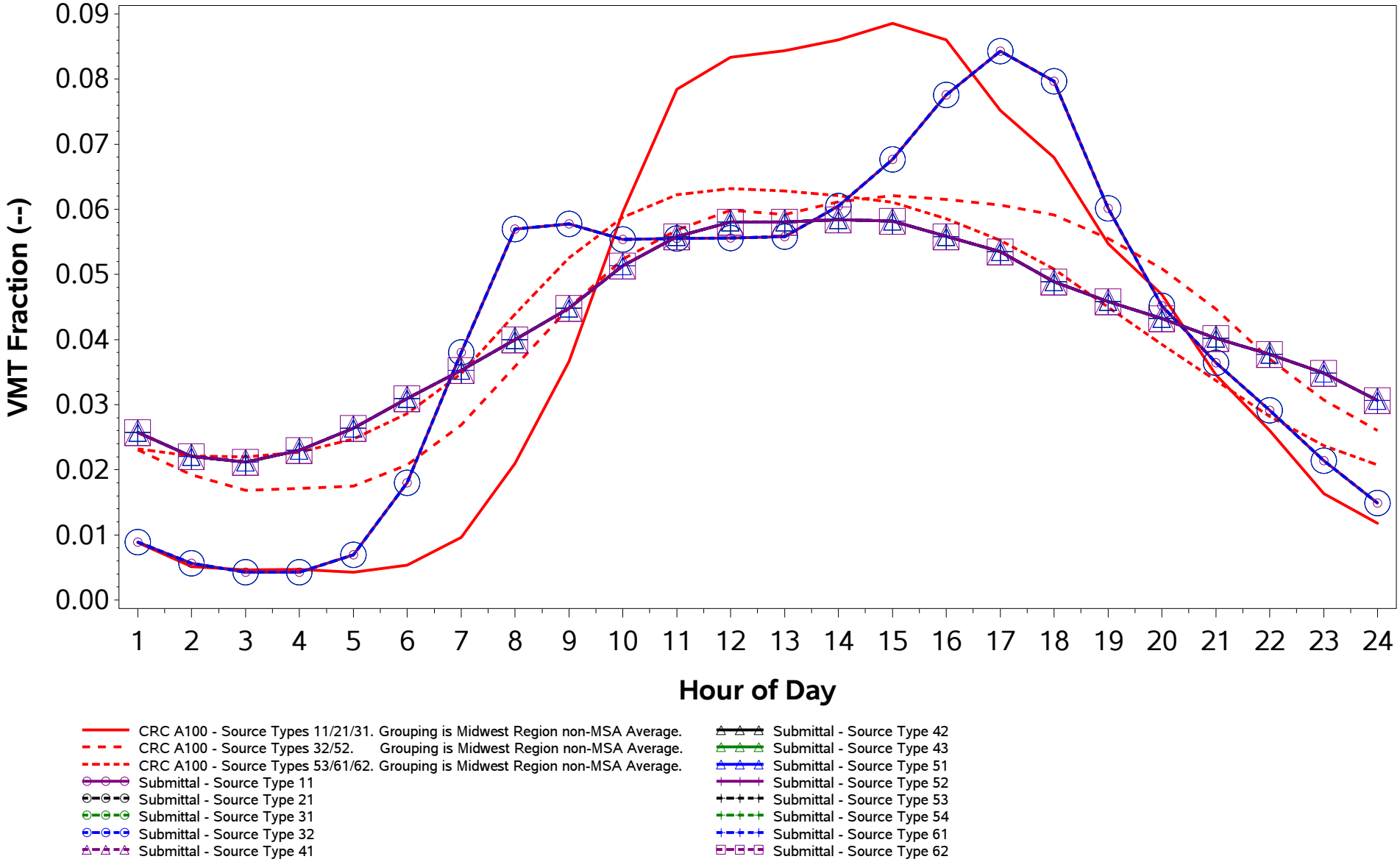

/proj1/EPA_2017_NEI_CDBs/2017_CDB_Review/Plotting/compare_speeds.sas 04DEC19 08:43

County ID = 39009. Ohio: Athens
RURAL (Non-MSA)
Rural Non-Freeway (Road Type 3)
Weekday

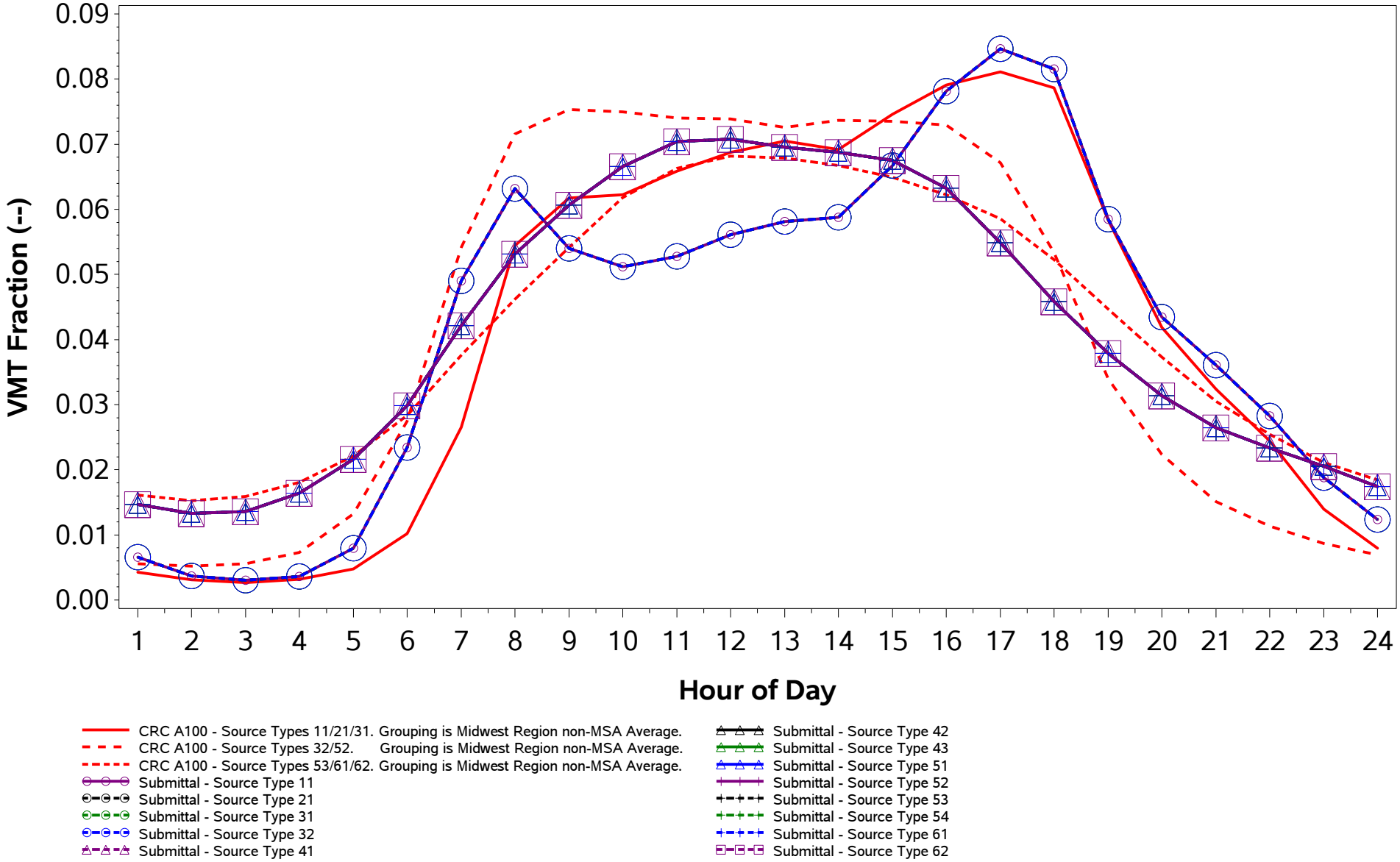

/proj1/EPA_2017_NEI_CDBs/2017_CDB_Review/Plotting/compare_speeds.sas 04DEC19 08:43

County ID = 39009. Ohio: Athens
RURAL (Non-MSA)
Rural Non-Freeway (Road Type 3)
Weekend

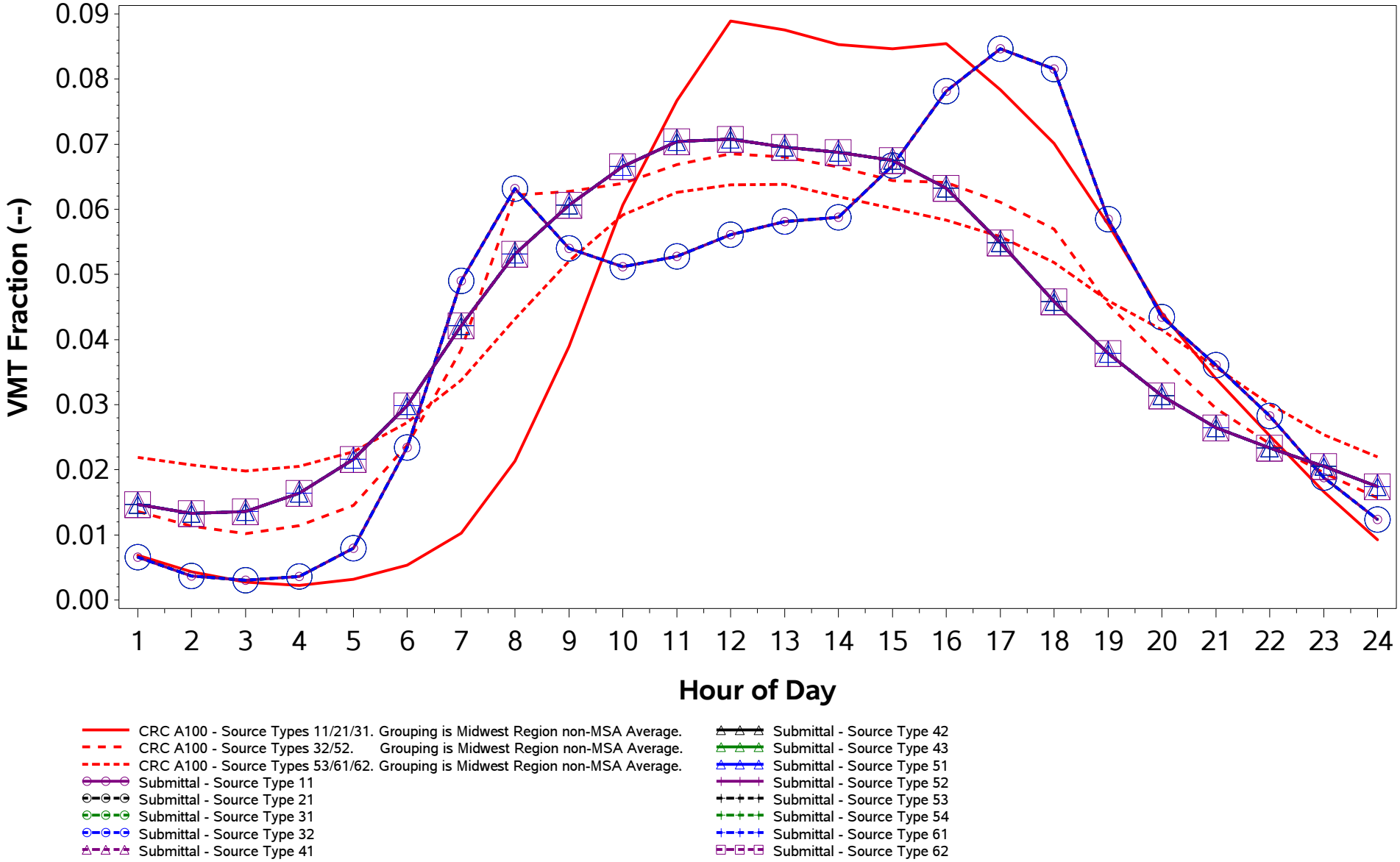

/proj1/EPA_2017_NEI_CDBs/2017_CDB_Review/Plotting/compare_speeds.sas 04DEC19 08:43

County ID = 39009. Ohio: Athens
RURAL (Non-MSA)
Urban Freeway (Road Type 4)
Weekday

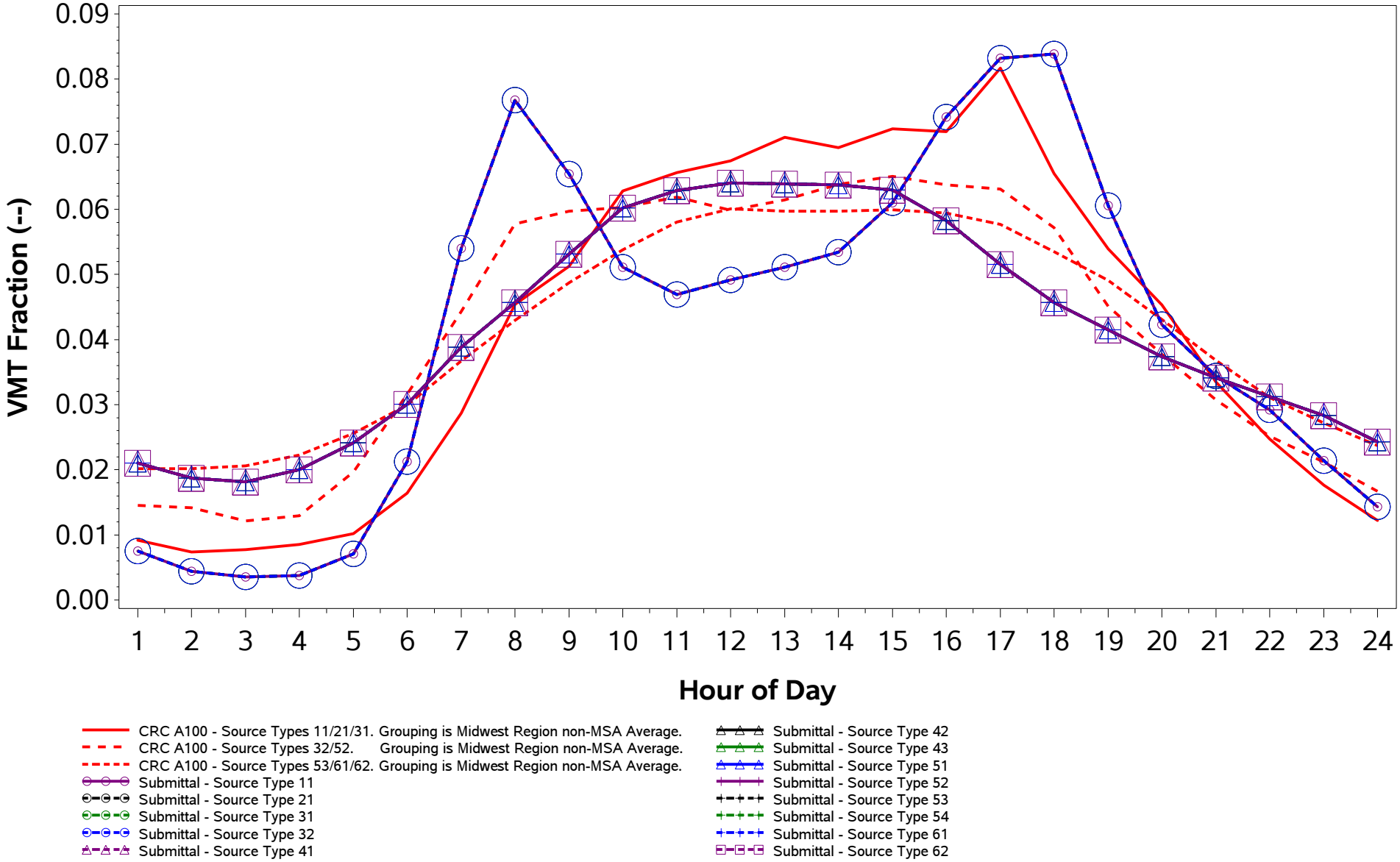

/proj1/EPA_2017_NEI_CDBs/2017_CDB_Review/Plotting/compare_speeds.sas 04DEC19 08:43

County ID = 39009. Ohio: Athens
RURAL (Non-MSA)
Urban Freeway (Road Type 4)
Weekend

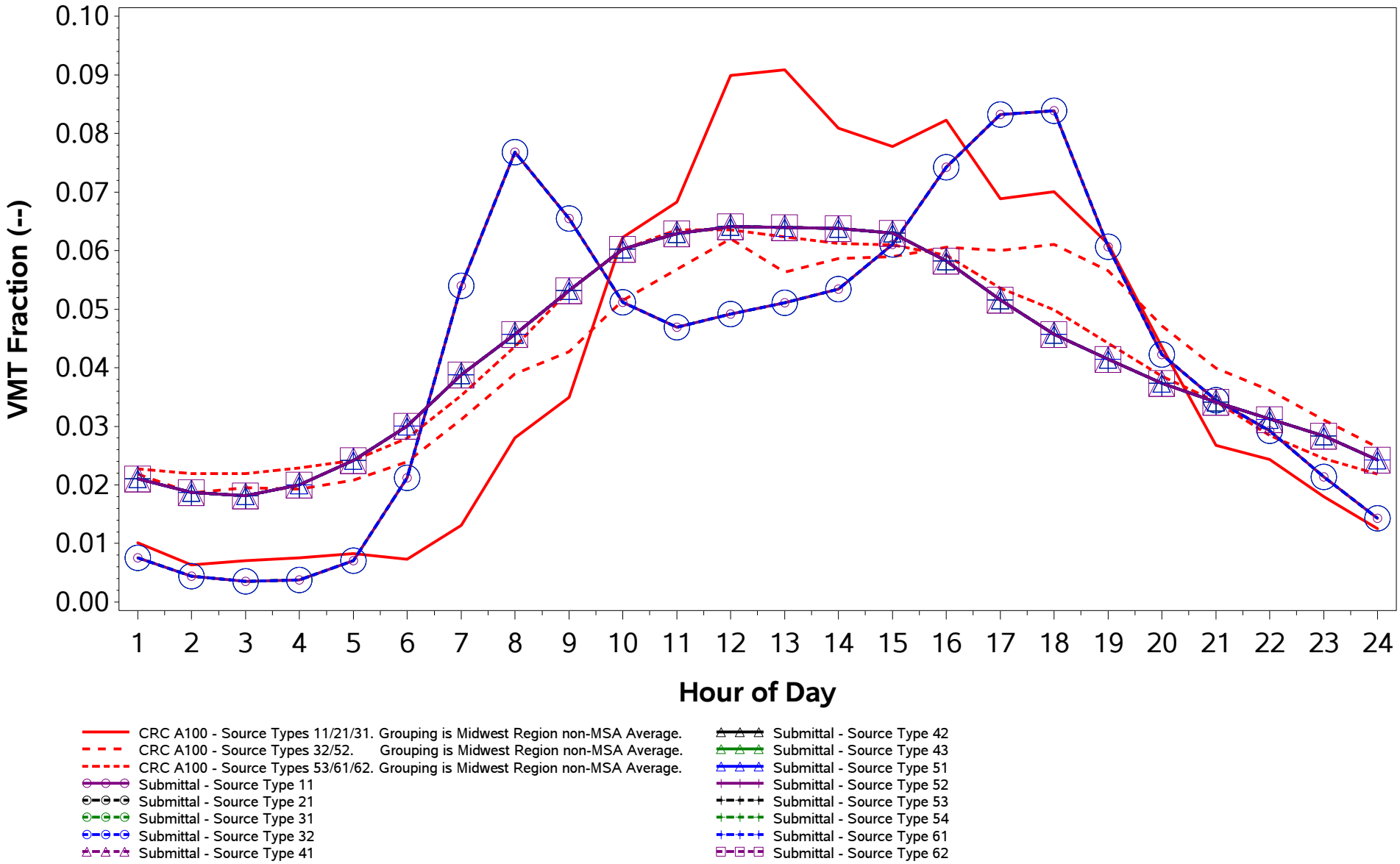

/proj1/EPA_2017_NEI_CDBs/2017_CDB_Review/Plotting/compare_speeds.sas 04DEC19 08:43

County ID = 39009. Ohio: Athens
RURAL (Non-MSA)
Urban Non-Freeway (Road Type 5)
Weekday

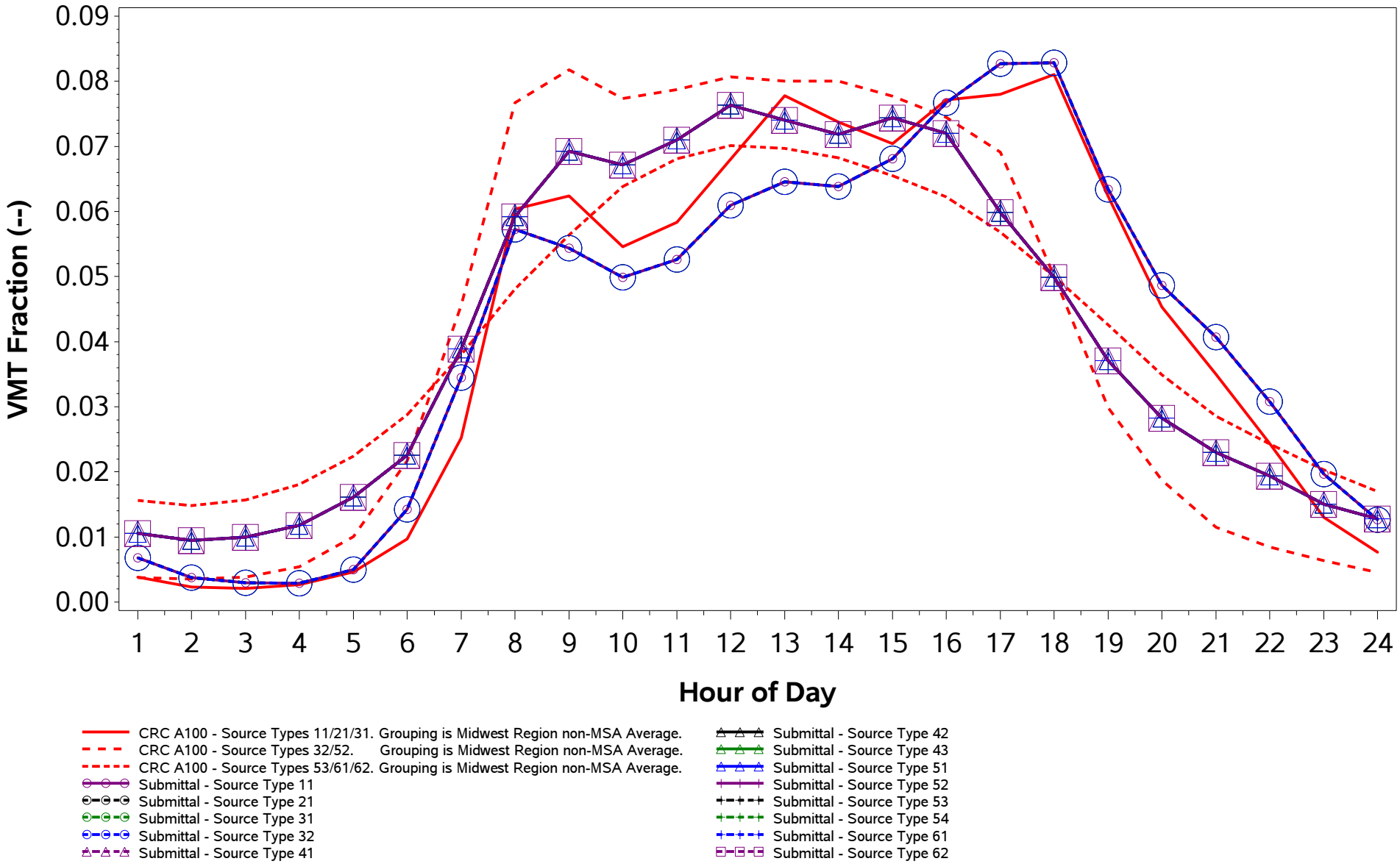

/proj1/EPA_2017_NEI_CDBs/2017_CDB_Review/Plotting/compare_speeds.sas 04DEC19 08:43

County ID = 39009. Ohio: Athens
RURAL (Non-MSA)
Urban Non-Freeway (Road Type 5)
Weekend

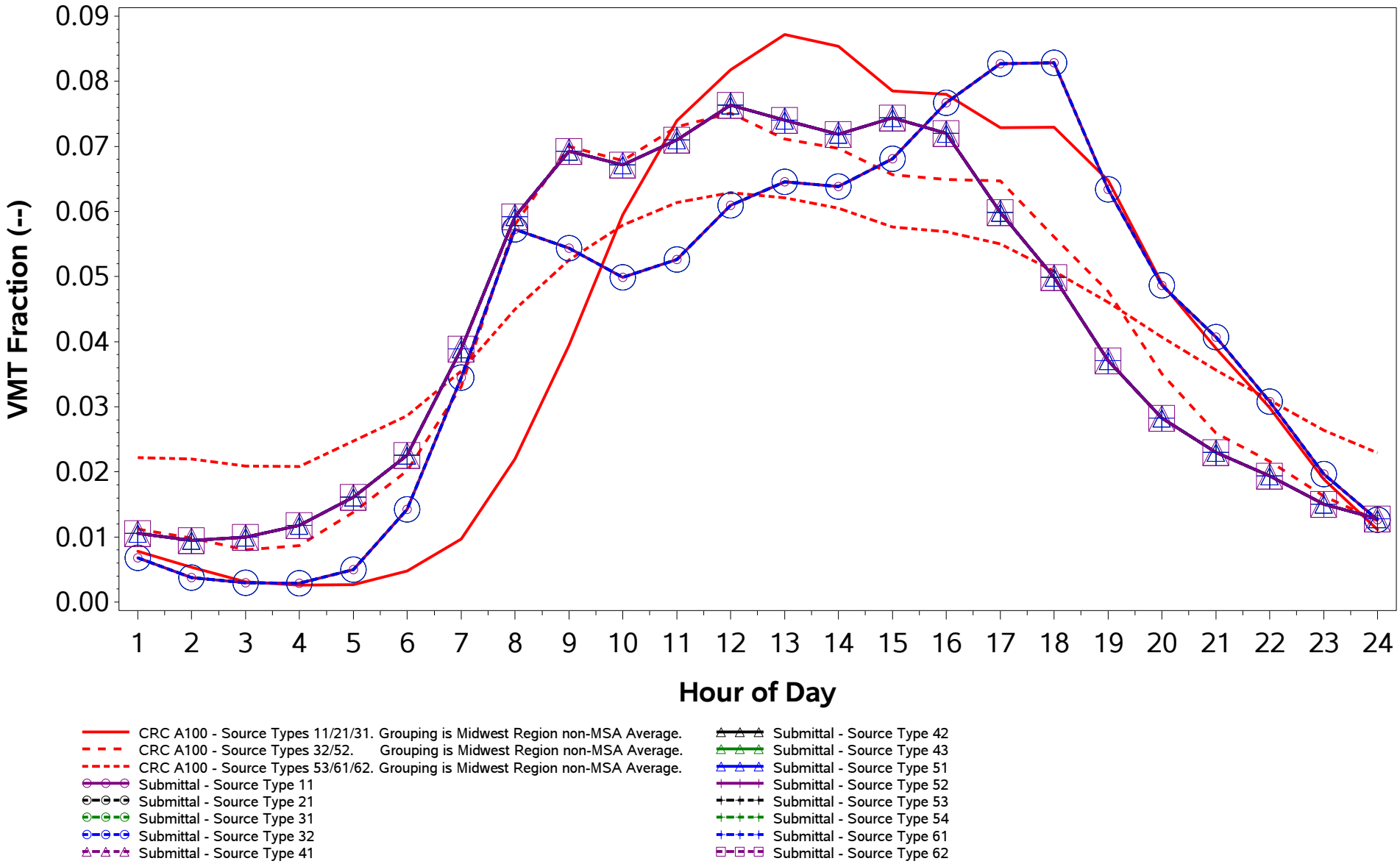

/proj1/EPA_2017_NEI_CDBs/2017_CDB_Review/Plotting/compare_speeds.sas 04DEC19 08:43

County ID = 39011. Ohio: Auglaize
RURAL (Non-MSA)
Rural Freeway (Road Type 2)
Weekday

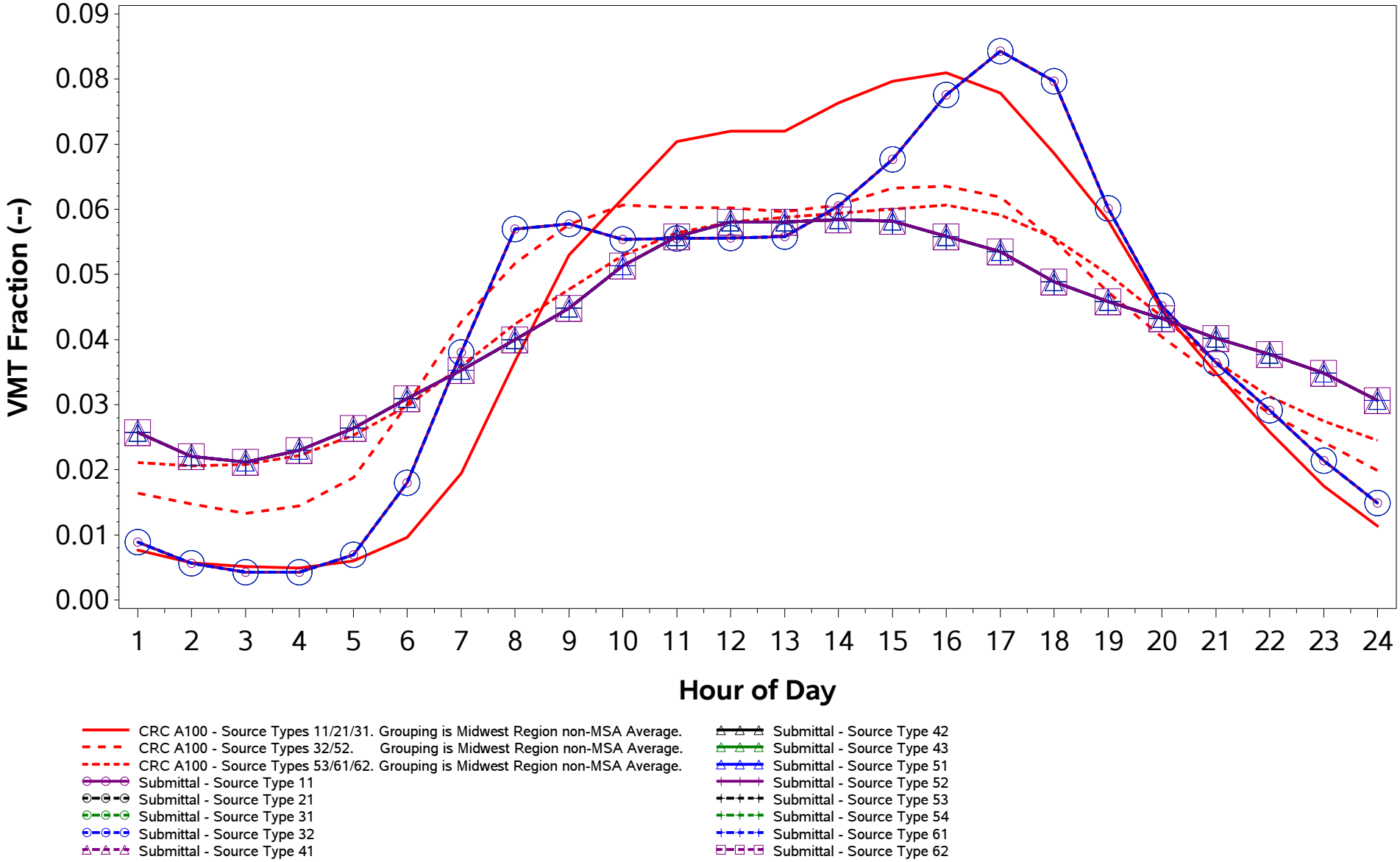

/proj1/EPA_2017_NEI_CDBs/2017_CDB_Review/Plotting/compare_speeds.sas 04DEC19 08:43

County ID = 39011. Ohio: Auglaize
RURAL (Non-MSA)
Rural Freeway (Road Type 2)
Weekend

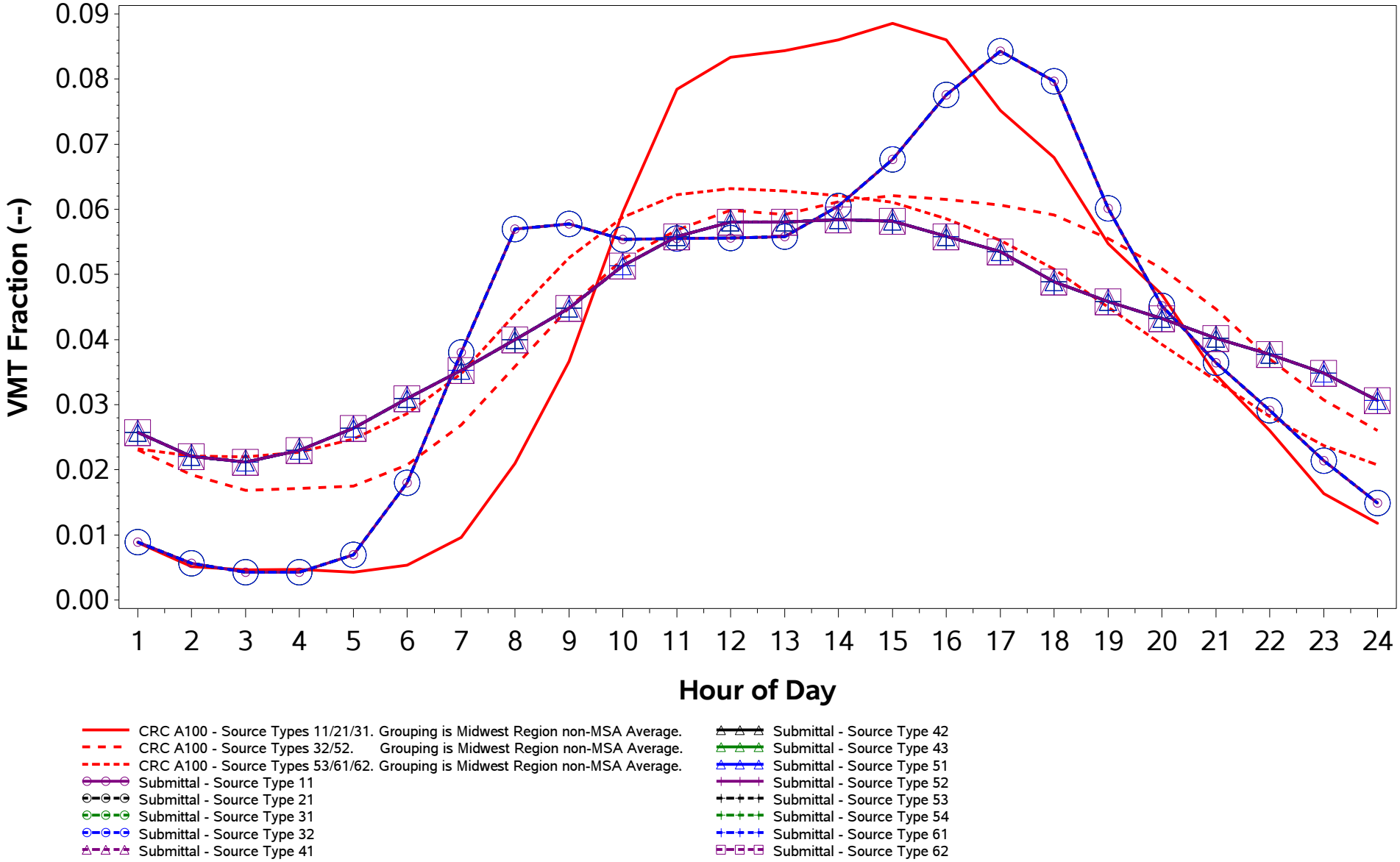

/proj1/EPA_2017_NEI_CDBs/2017_CDB_Review/Plotting/compare_speeds.sas 04DEC19 08:43

County ID = 39011. Ohio: Auglaize
RURAL (Non-MSA)
Rural Non-Freeway (Road Type 3)
Weekday

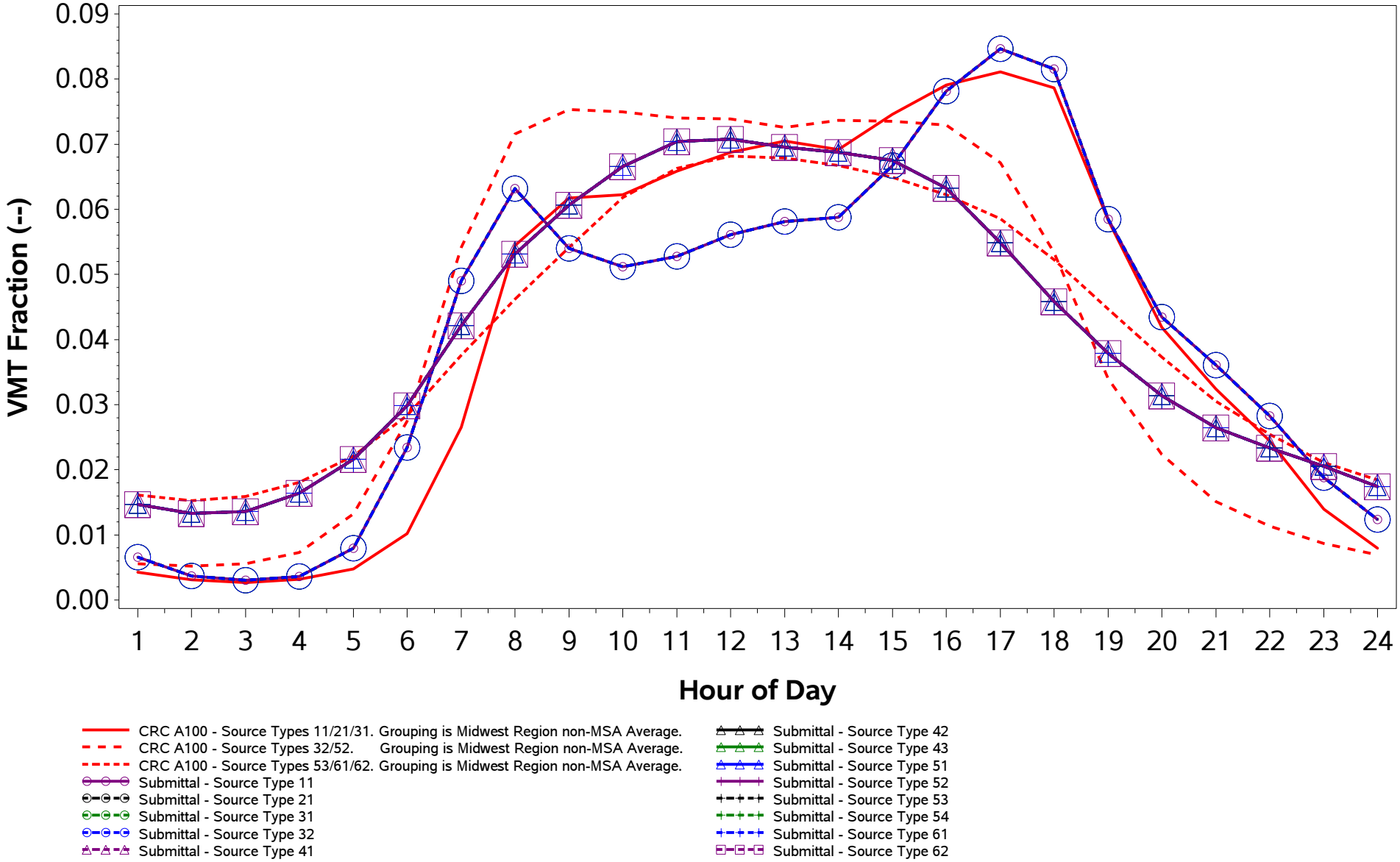

/proj1/EPA_2017_NEI_CDBs/2017_CDB_Review/Plotting/compare_speeds.sas 04DEC19 08:43

County ID = 39011. Ohio: Auglaize
RURAL (Non-MSA)
Rural Non-Freeway (Road Type 3)
Weekend

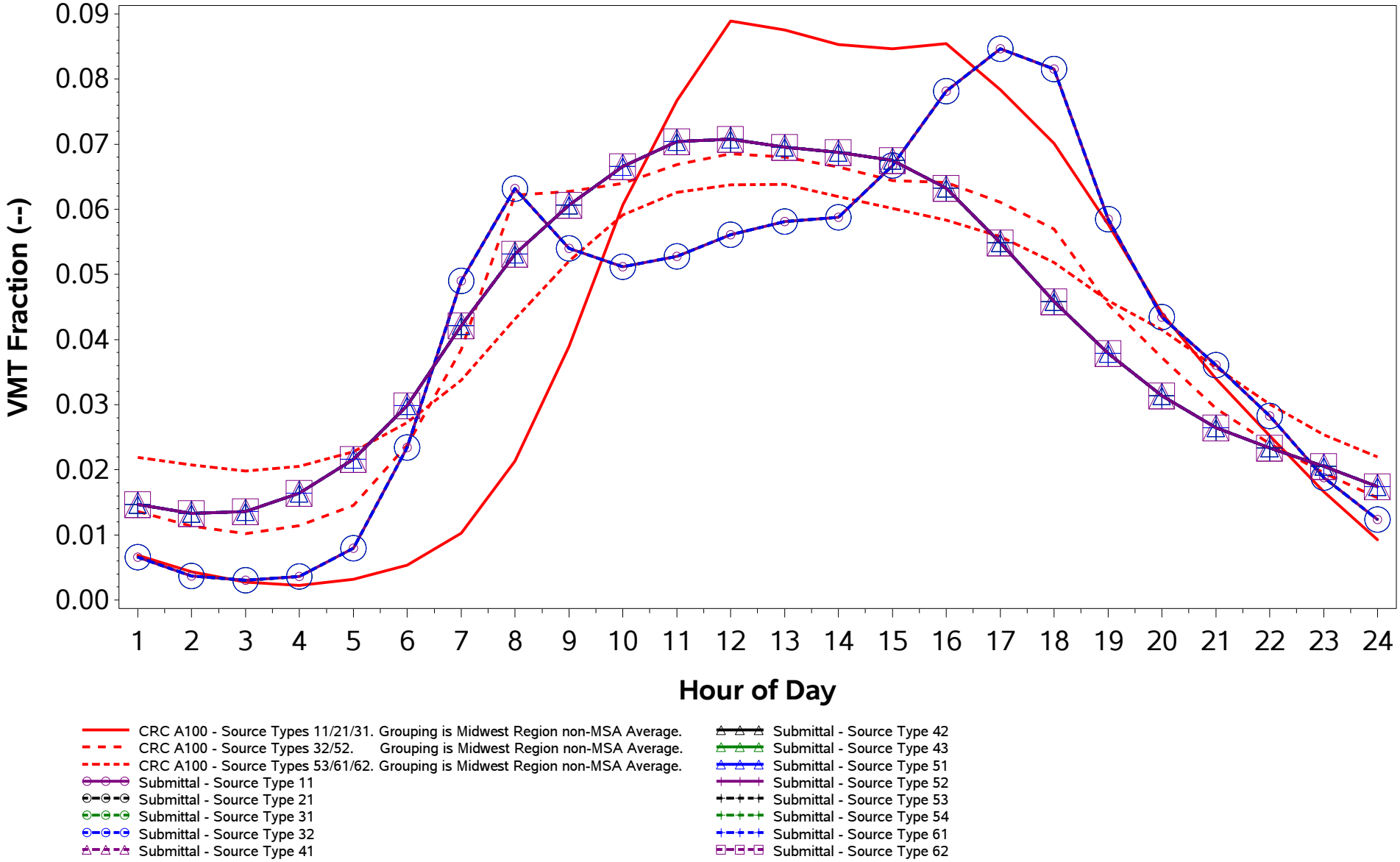

/proj1/EPA_2017_NEI_CDBs/2017_CDB_Review/Plotting/compare_speeds.sas 04DEC19 08:43

County ID = 39011. Ohio: Auglaize
RURAL (Non-MSA)
Urban Freeway (Road Type 4)
Weekday

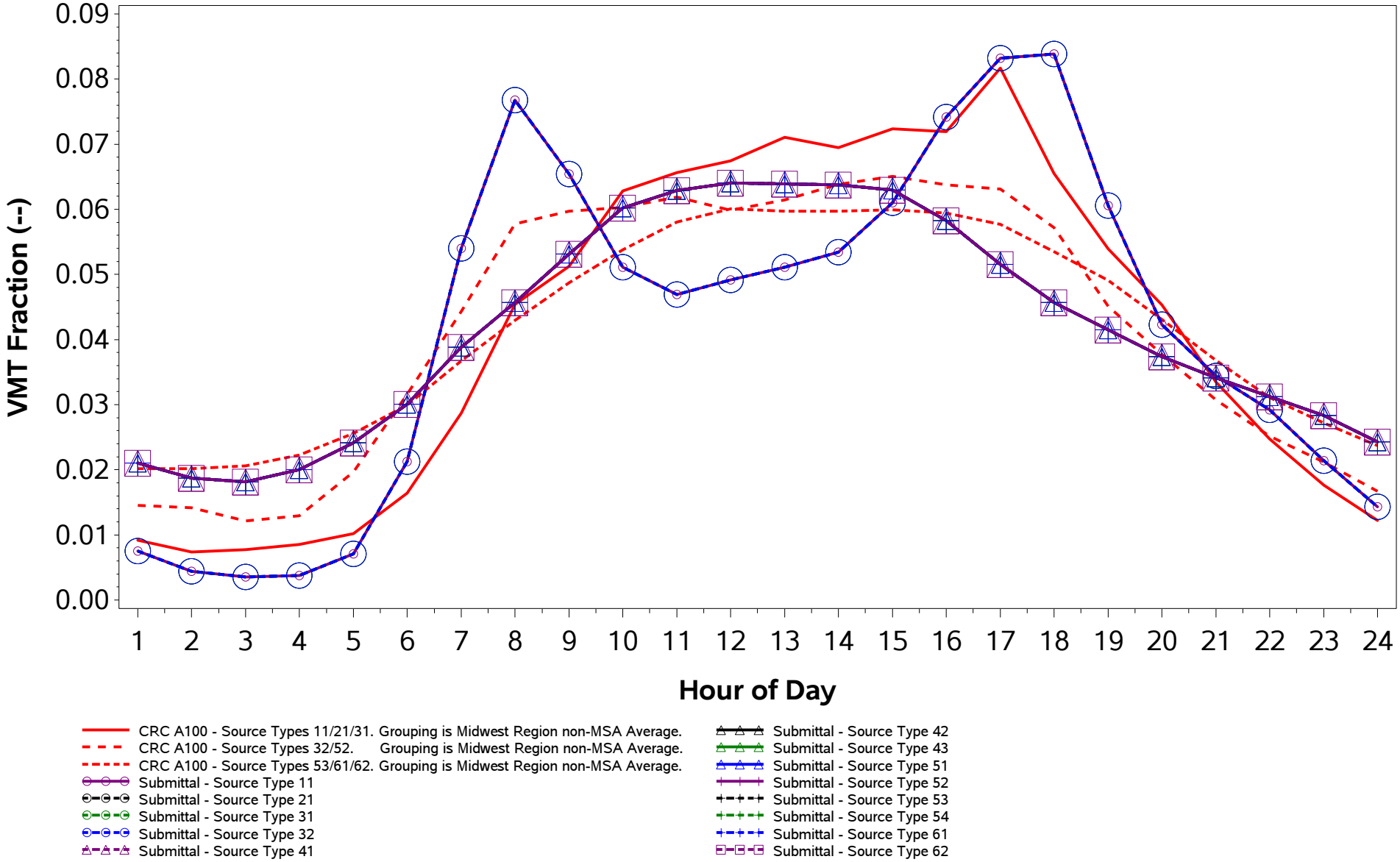

/proj1/EPA_2017_NEI_CDBs/2017_CDB_Review/Plotting/compare_speeds.sas 04DEC19 08:43

County ID = 39011. Ohio: Auglaize
RURAL (Non-MSA)
Urban Freeway (Road Type 4)
Weekend

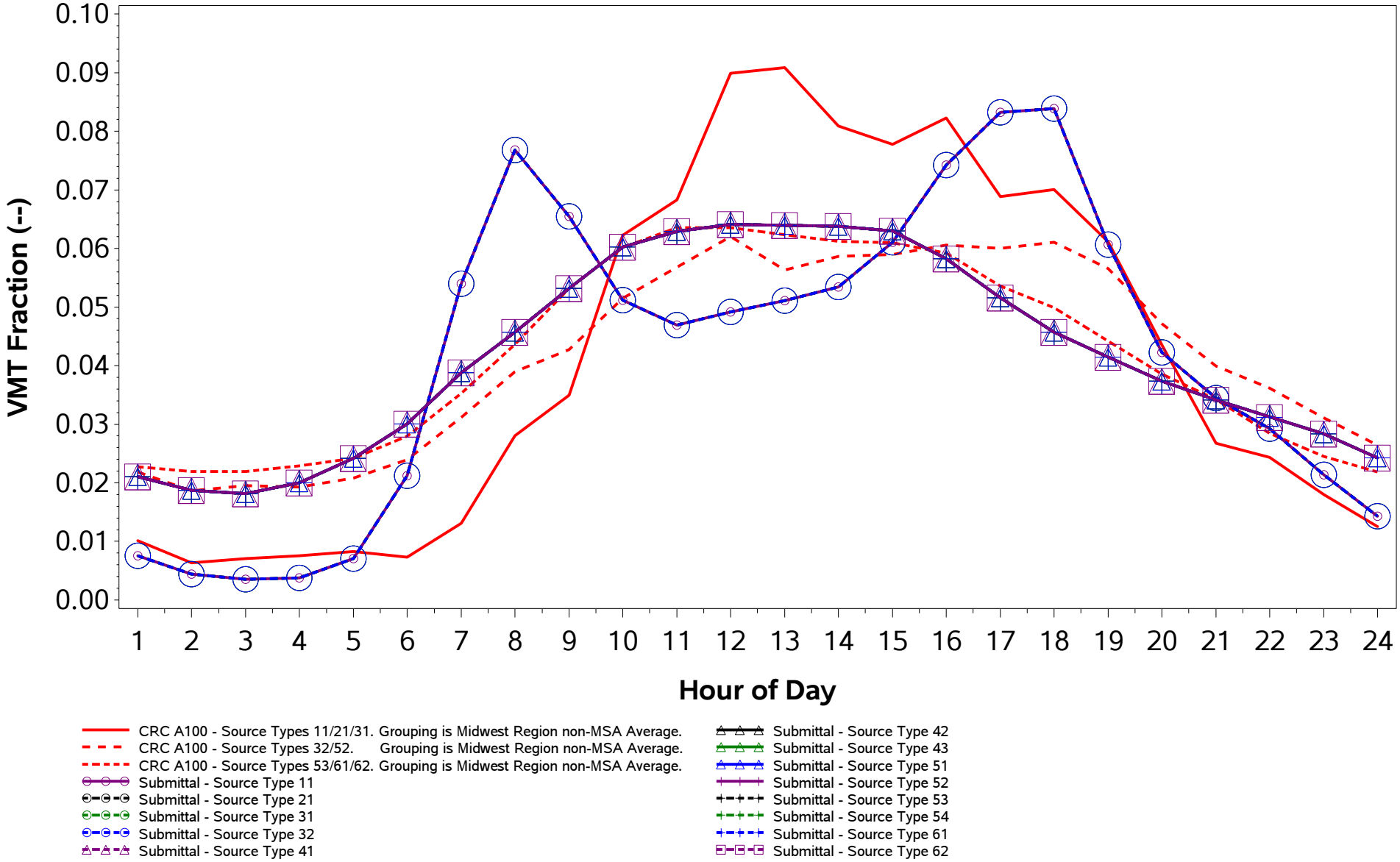

/proj1/EPA_2017_NEI_CDBs/2017_CDB_Review/Plotting/compare_speeds.sas 04DEC19 08:43

County ID = 39011. Ohio: Auglaize
RURAL (Non-MSA)
Urban Non-Freeway (Road Type 5)
Weekday

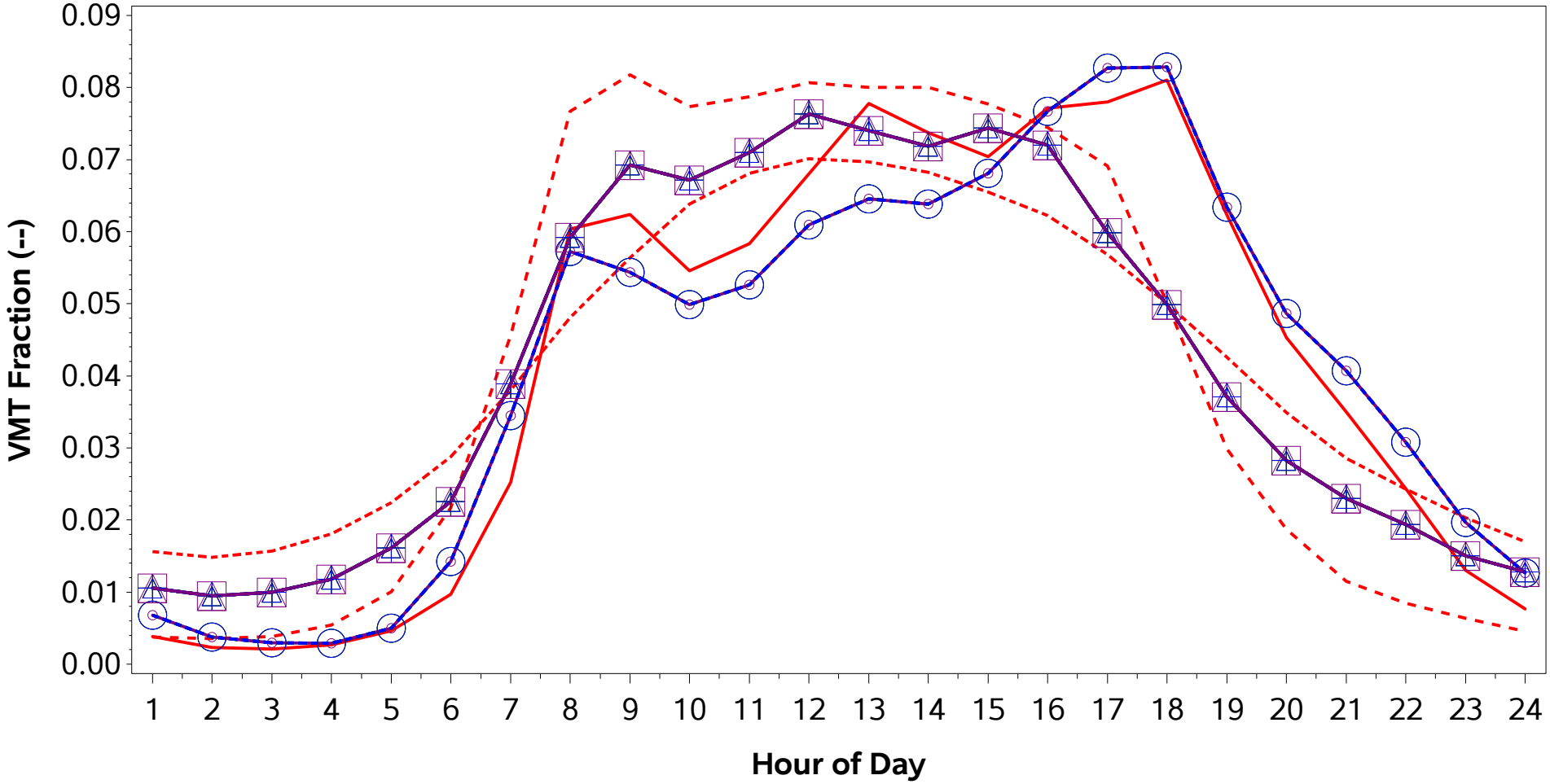

CRC A100 - Source Types 11/21/31. Grouping is Midwest Region non-MSA Average.
CRC A100 - Source Types 32/52. Grouping is Midwest Region non-MSA Average.
CRC A100 - Source Types 53/61/62. Grouping is Midwest Region non-MSA Average.
Submittal - Source Type 11
Submittal - Source Type 21
Submittal - Source Type 31
Submittal - Source Type 32
Submittal - Source Type 41
Submittal - Source Type 42
Submittal - Source Type 43
Submittal - Source Type 51
Submittal - Source Type 52
Submittal - Source Type 53
Submittal - Source Type 54
Submittal - Source Type 61
Submittal - Source Type 62

/proj1/EPA_2017_NEI_CDBs/2017_CDB_Review/Plotting/compare_speeds.sas 04DEC19 08:43

County ID = 39011. Ohio: Auglaize
RURAL (Non-MSA)
Urban Non-Freeway (Road Type 5)
Weekend

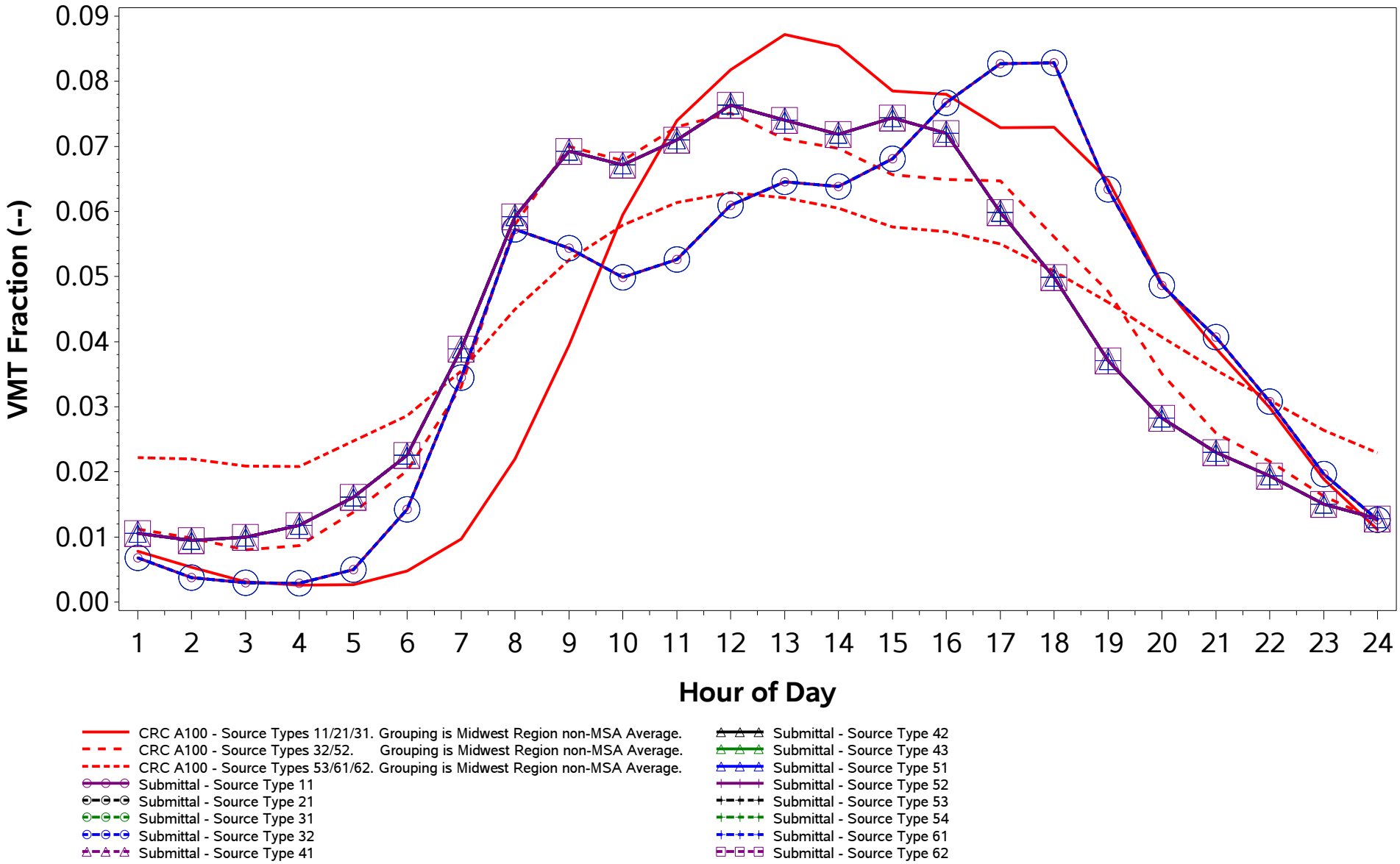

/proj1/EPA_2017_NEI_CDBs/2017_CDB_Review/Plotting/compare_speeds.sas 04DEC19 08:43

County ID = 39013. Ohio: Belmont
URBAN (Wheeling; WV-OH)
Rural Freeway (Road Type 2)
Weekday

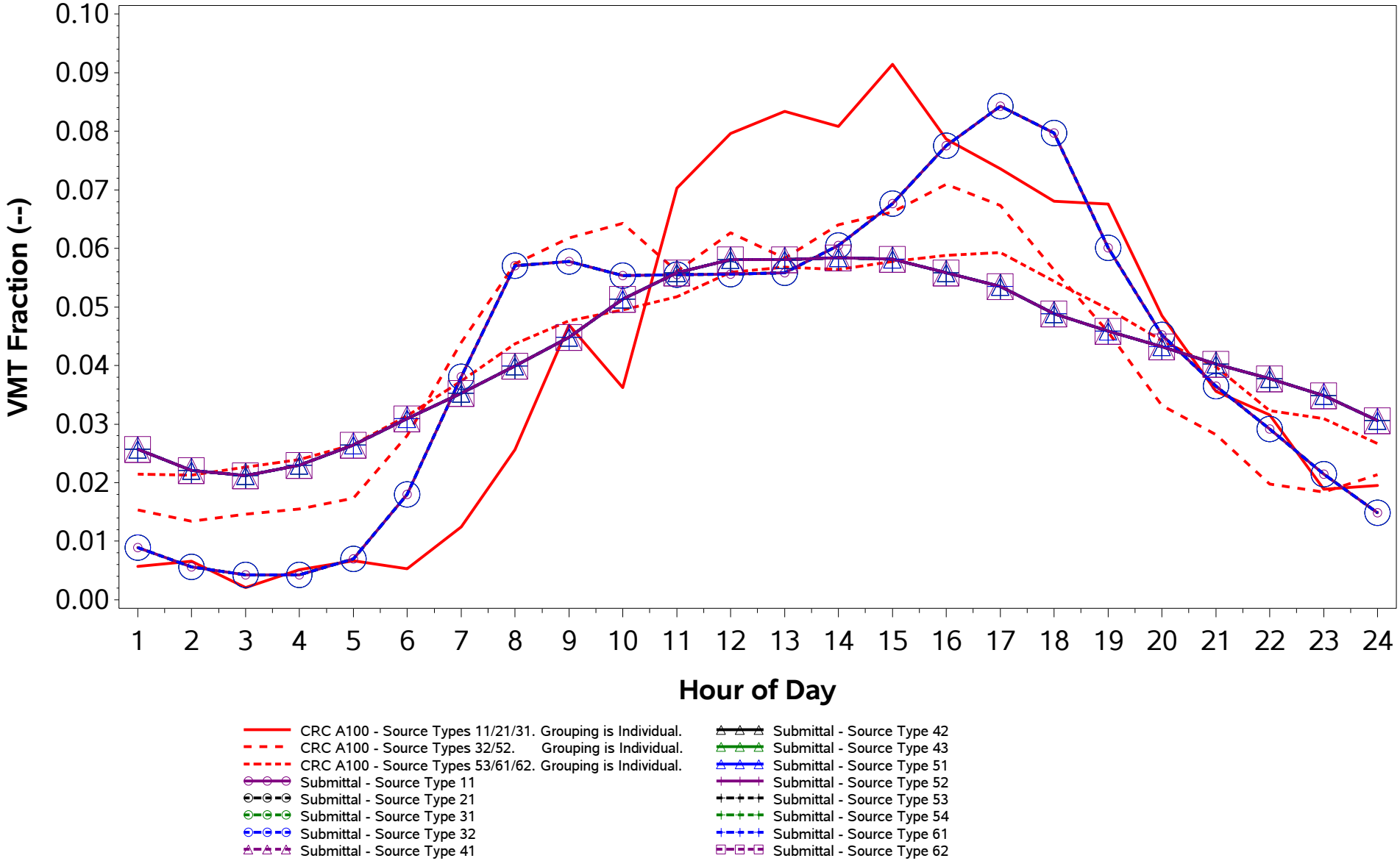

/proj1/EPA_2017_NEI_CDBs/2017_CDB_Review/Plotting/compare_speeds.sas 04DEC19 08:43

County ID = 39013. Ohio: Belmont
URBAN (Wheeling; WV-OH)
Rural Freeway (Road Type 2)
Weekend

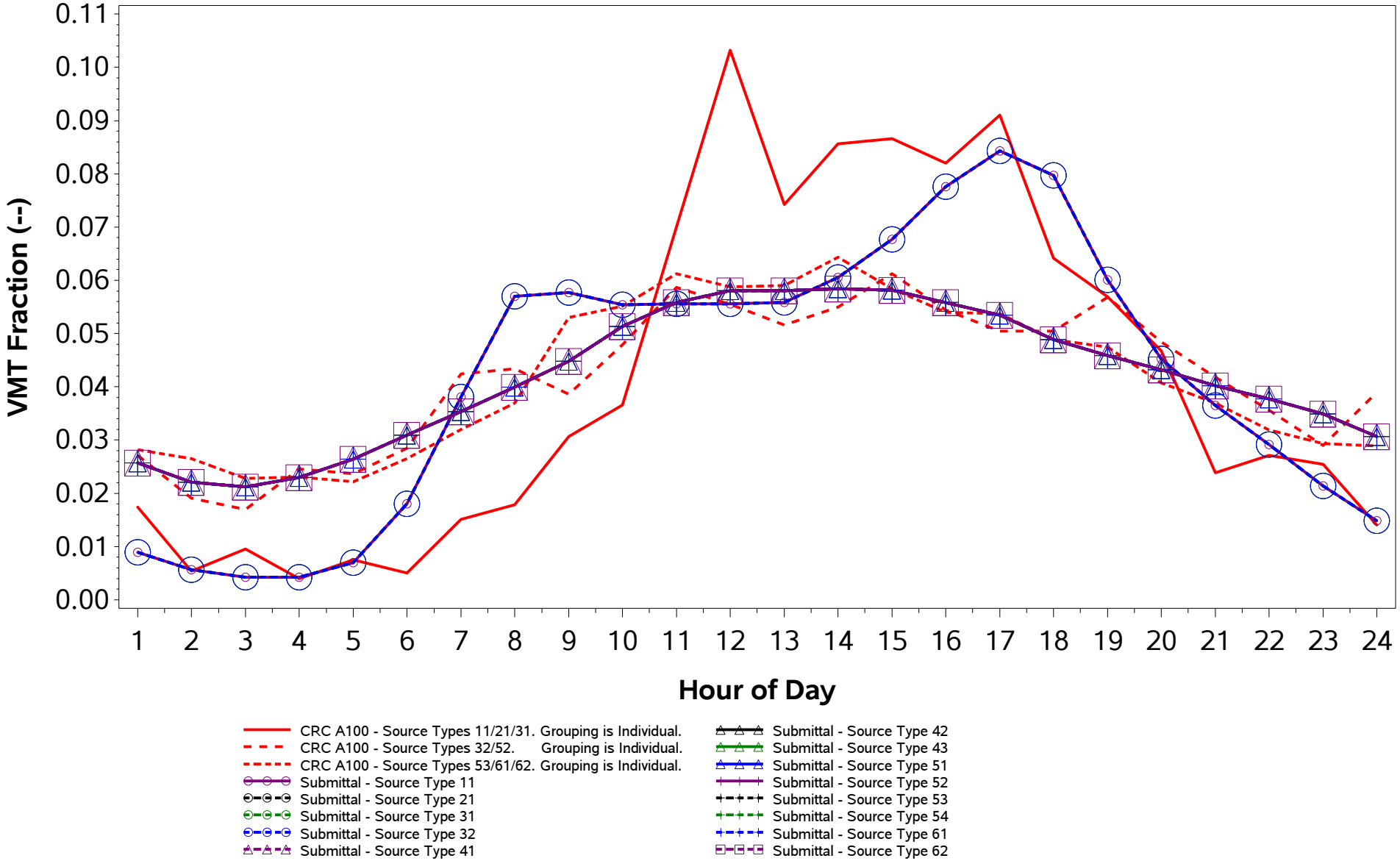

/proj1/EPA_2017_NEI_CDBs/2017_CDB_Review/Plotting/compare_speeds.sas 04DEC19 08:43

County ID = 39013. Ohio: Belmont
URBAN (Wheeling; WV-OH)
Rural Non-Freeway (Road Type 3)
Weekday

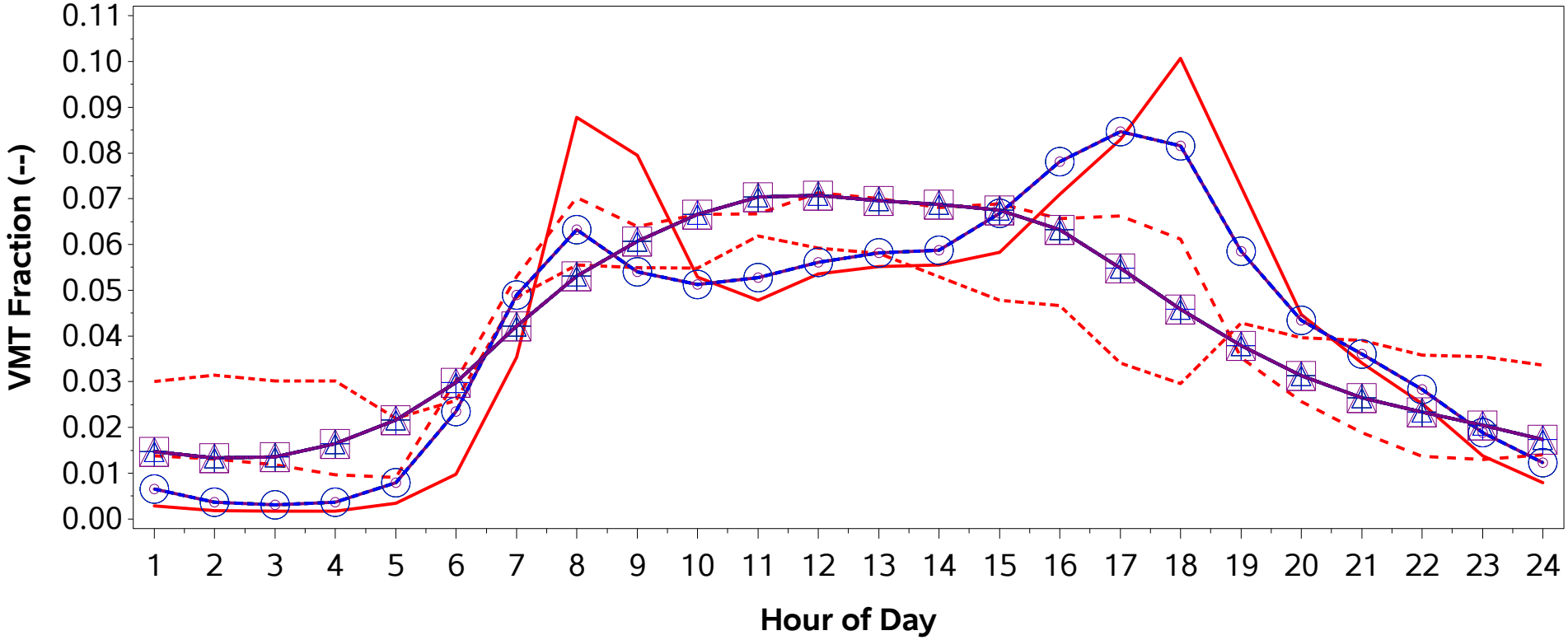

CRC A100 - Source Types 11/21/31. Grouping is Midwest Region Average of Core Counties inside MSAs.
CRC A100 - Source Types 32/52. Grouping is Individual.
CRC A100 - Source Types 53/61/62. Grouping is Individual.
Submittal - Source Type 11
Submittal - Source Type 21
Submittal - Source Type 31
Submittal - Source Type 32
Submittal - Source Type 41
Submittal - Source Type 42
Submittal - Source Type 43
Submittal - Source Type 51
Submittal - Source Type 52
Submittal - Source Type 53
Submittal - Source Type 54
Submittal - Source Type 61
Submittal - Source Type 62

County ID = 39013. Ohio: Belmont
URBAN (Wheeling; WV-OH)
Rural Non-Freeway (Road Type 3)
Weekend

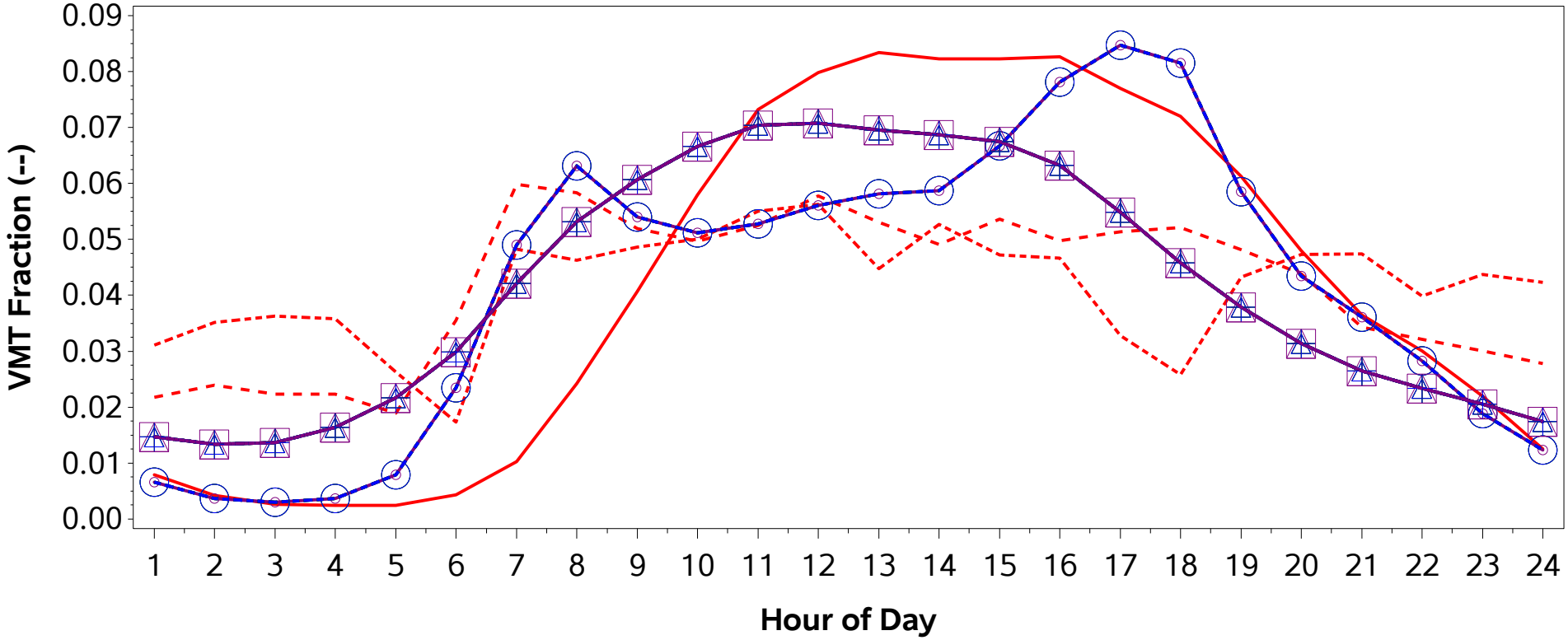

CRC A100 - Source Types 11/21/31. Grouping is Midwest Region Average of Core Counties inside MSAs.
CRC A100 - Source Types 32/52. Grouping is Individual.
CRC A100 - Source Types 53/61/62. Grouping is Individual.
Submittal - Source Type 11
Submittal - Source Type 21
Submittal - Source Type 31
Submittal - Source Type 32
Submittal - Source Type 41
Submittal - Source Type 42
Submittal - Source Type 43
Submittal - Source Type 51
Submittal - Source Type 52
Submittal - Source Type 53
Submittal - Source Type 54
Submittal - Source Type 61
Submittal - Source Type 62

County ID = 39013. Ohio: Belmont
URBAN (Wheeling; WV-OH)
Urban Freeway (Road Type 4)
Weekday

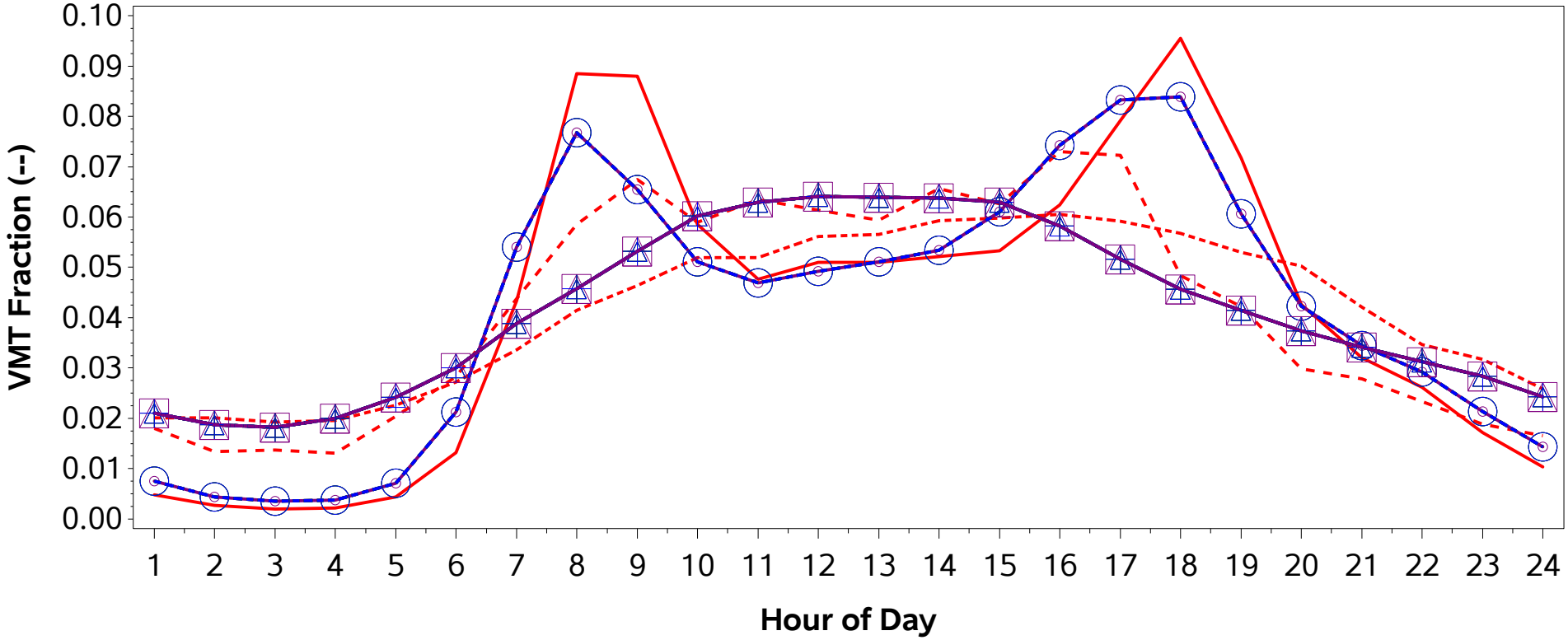

CRC A100 - Source Types 11/21/31. Grouping is Midwest Region Average of Core Counties inside MSAs.
CRC A100 - Source Types 32/52. Grouping is Individual.
CRC A100 - Source Types 53/61/62. Grouping is Individual.
Submittal - Source Type 11
Submittal - Source Type 21
Submittal - Source Type 31
Submittal - Source Type 32
Submittal - Source Type 41
Submittal - Source Type 42
Submittal - Source Type 43
Submittal - Source Type 51
Submittal - Source Type 52
Submittal - Source Type 53
Submittal - Source Type 54
Submittal - Source Type 61
Submittal - Source Type 62

/proj1/EPA_2017_NEI_CDBs/2017_CDB_Review/Plotting/compare_speeds.sas 04DEC19 08:43

County ID = 39013. Ohio: Belmont
URBAN (Wheeling; WV-OH)
Urban Freeway (Road Type 4)
Weekend

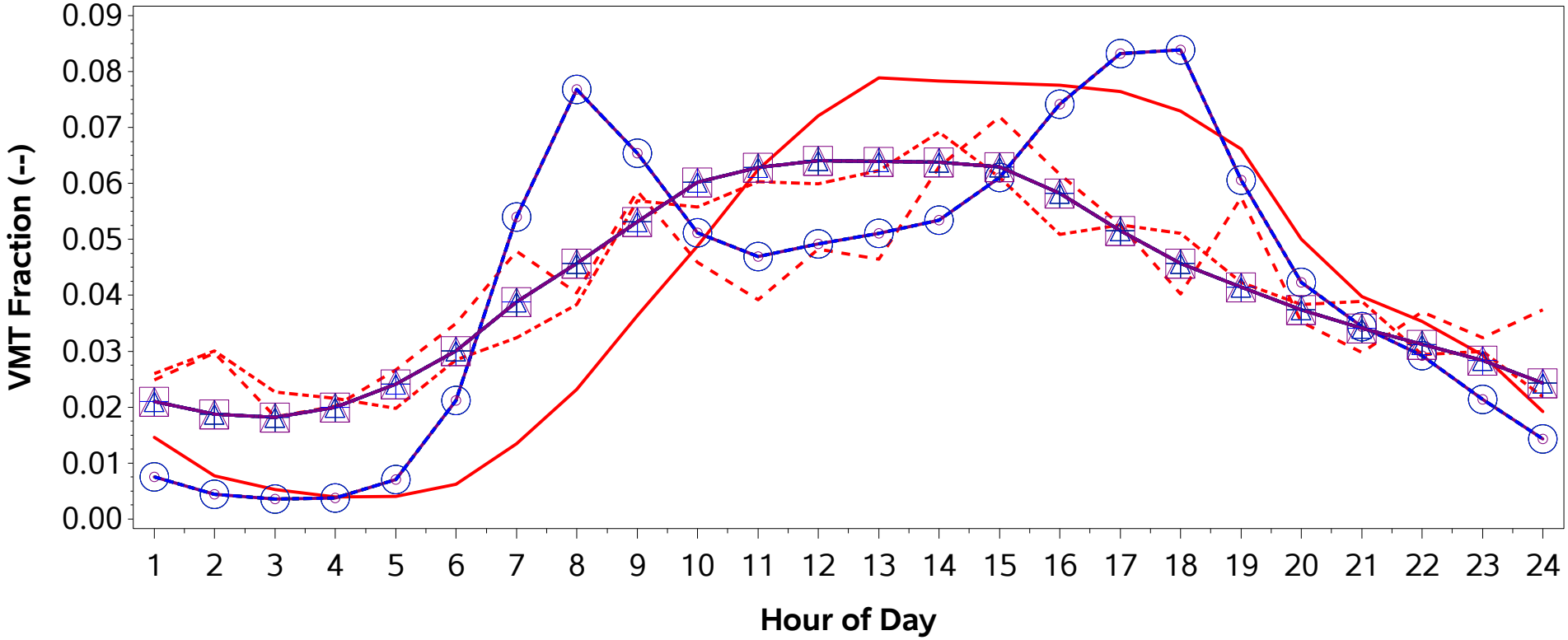

CRC A100 - Source Types 11/21/31. Grouping is Midwest Region Average of Core Counties inside MSAs.
CRC A100 - Source Types 32/52. Grouping is Individual.
CRC A100 - Source Types 53/61/62. Grouping is Individual.
Submittal - Source Type 11
Submittal - Source Type 21
Submittal - Source Type 31
Submittal - Source Type 32
Submittal - Source Type 41
Submittal - Source Type 42
Submittal - Source Type 43
Submittal - Source Type 51
Submittal - Source Type 52
Submittal - Source Type 53
Submittal - Source Type 54
Submittal - Source Type 61
Submittal - Source Type 62

/proj1/EPA_2017_NEI_CDBs/2017_CDB_Review/Plotting/compare_speeds.sas 04DEC19 08:43

County ID = 39013. Ohio: Belmont
URBAN (Wheeling; WV-OH)
Urban Non-Freeway (Road Type 5)
Weekday

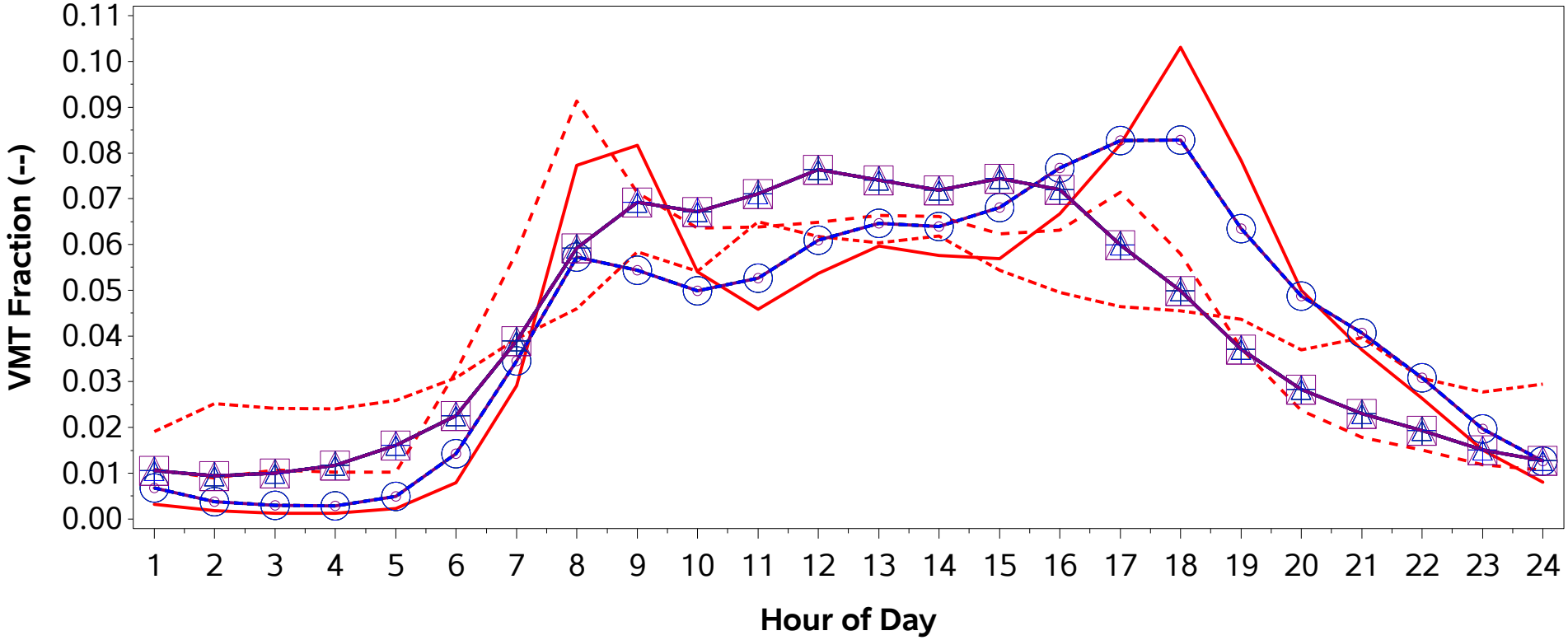

CRC A100 - Source Types 11/21/31. Grouping is Midwest Region Average of Core Counties inside MSAs.
CRC A100 - Source Types 32/52. Grouping is Individual.
CRC A100 - Source Types 53/61/62. Grouping is Individual.
Submittal - Source Type 11
Submittal - Source Type 21
Submittal - Source Type 31
Submittal - Source Type 32
Submittal - Source Type 41
Submittal - Source Type 42
Submittal - Source Type 43
Submittal - Source Type 51
Submittal - Source Type 52
Submittal - Source Type 53
Submittal - Source Type 54
Submittal - Source Type 61
Submittal - Source Type 62

County ID = 39013. Ohio: Belmont
URBAN (Wheeling; WV-OH)
Urban Non-Freeway (Road Type 5)
Weekend

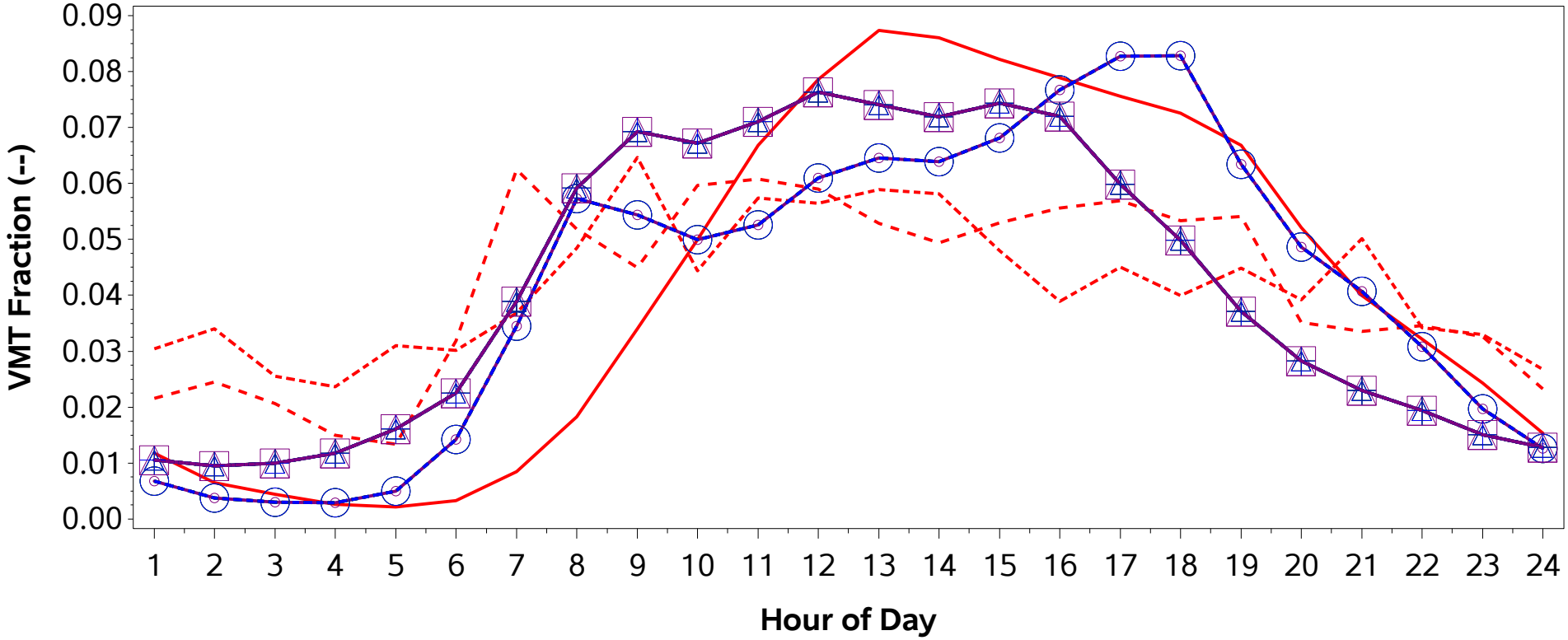

CRC A100 - Source Types 11/21/31. Grouping is Midwest Region Average of Core Counties inside MSAs.
CRC A100 - Source Types 32/52. Grouping is Individual.
CRC A100 - Source Types 53/61/62. Grouping is Individual.
Submittal - Source Type 11
Submittal - Source Type 21
Submittal - Source Type 31
Submittal - Source Type 32
Submittal - Source Type 41
Submittal - Source Type 42
Submittal - Source Type 43
Submittal - Source Type 51
Submittal - Source Type 52
Submittal - Source Type 53
Submittal - Source Type 54
Submittal - Source Type 61
Submittal - Source Type 62

County ID = 39015. Ohio: Brown
URBAN (Cincinnati; OH-KY-IN)
Rural Freeway (Road Type 2)
Weekday

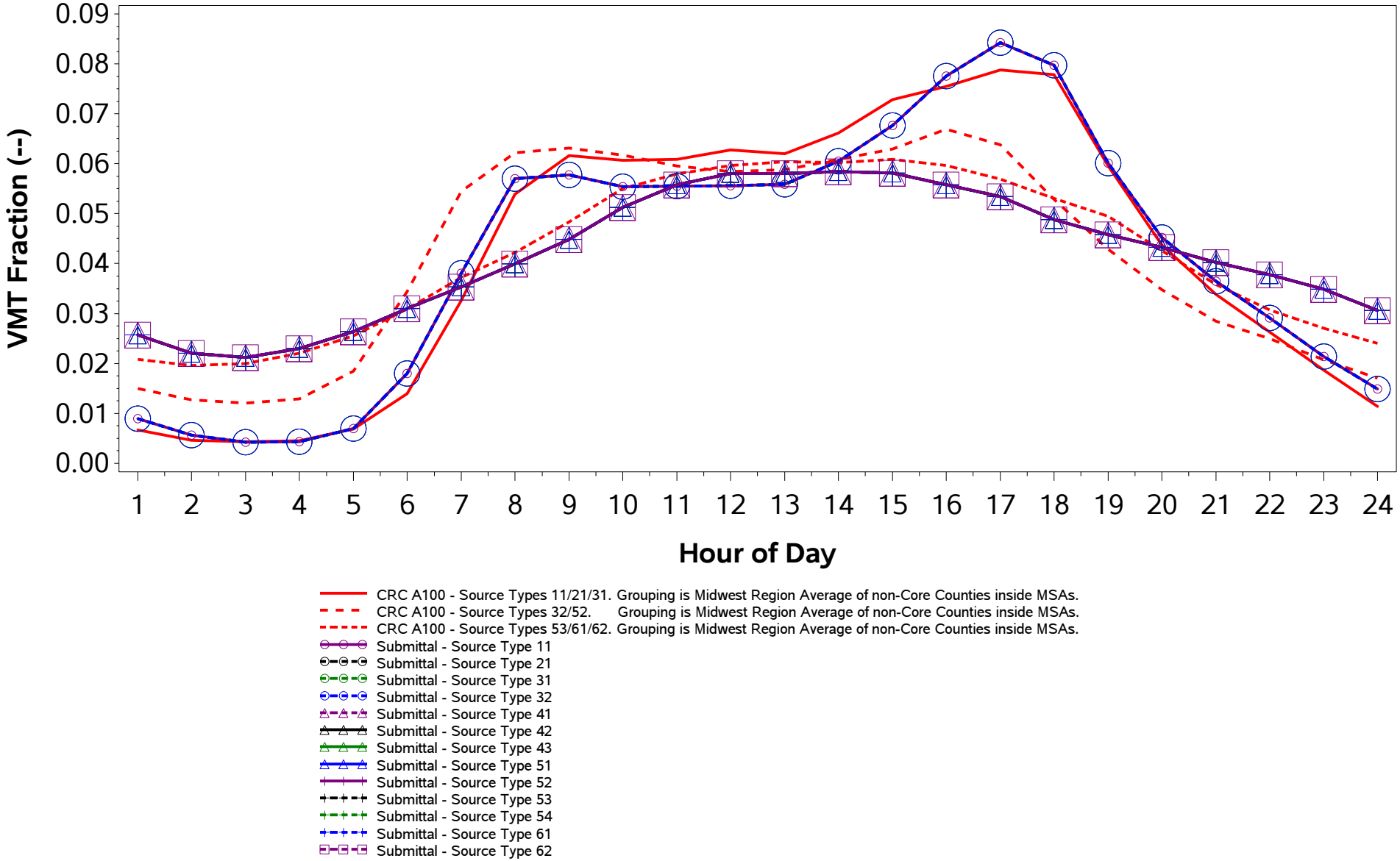

/proj1/EPA_2017_NEI_CDBs/2017_CDB_Review/Plotting/compare_speeds.sas 04DEC19 08:43

County ID = 39015. Ohio: Brown
URBAN (Cincinnati; OH-KY-IN)
Rural Freeway (Road Type 2)
Weekend

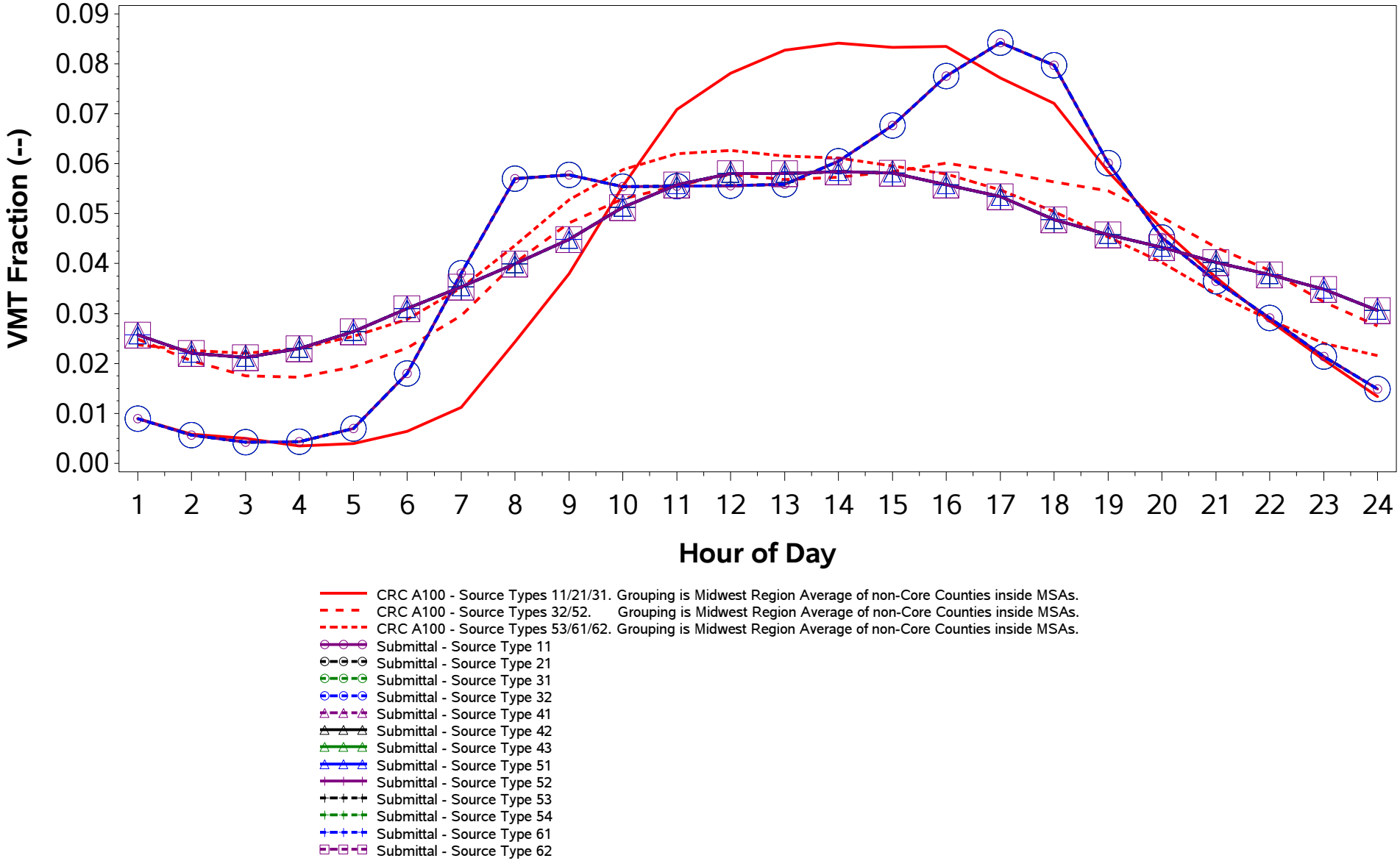

/proj1/EPA_2017_NEI_CDBs/2017_CDB_Review/Plotting/compare_speeds.sas 04DEC19 08:43

County ID = 39015. Ohio: Brown
URBAN (Cincinnati; OH-KY-IN)
Rural Non-Freeway (Road Type 3)
Weekday

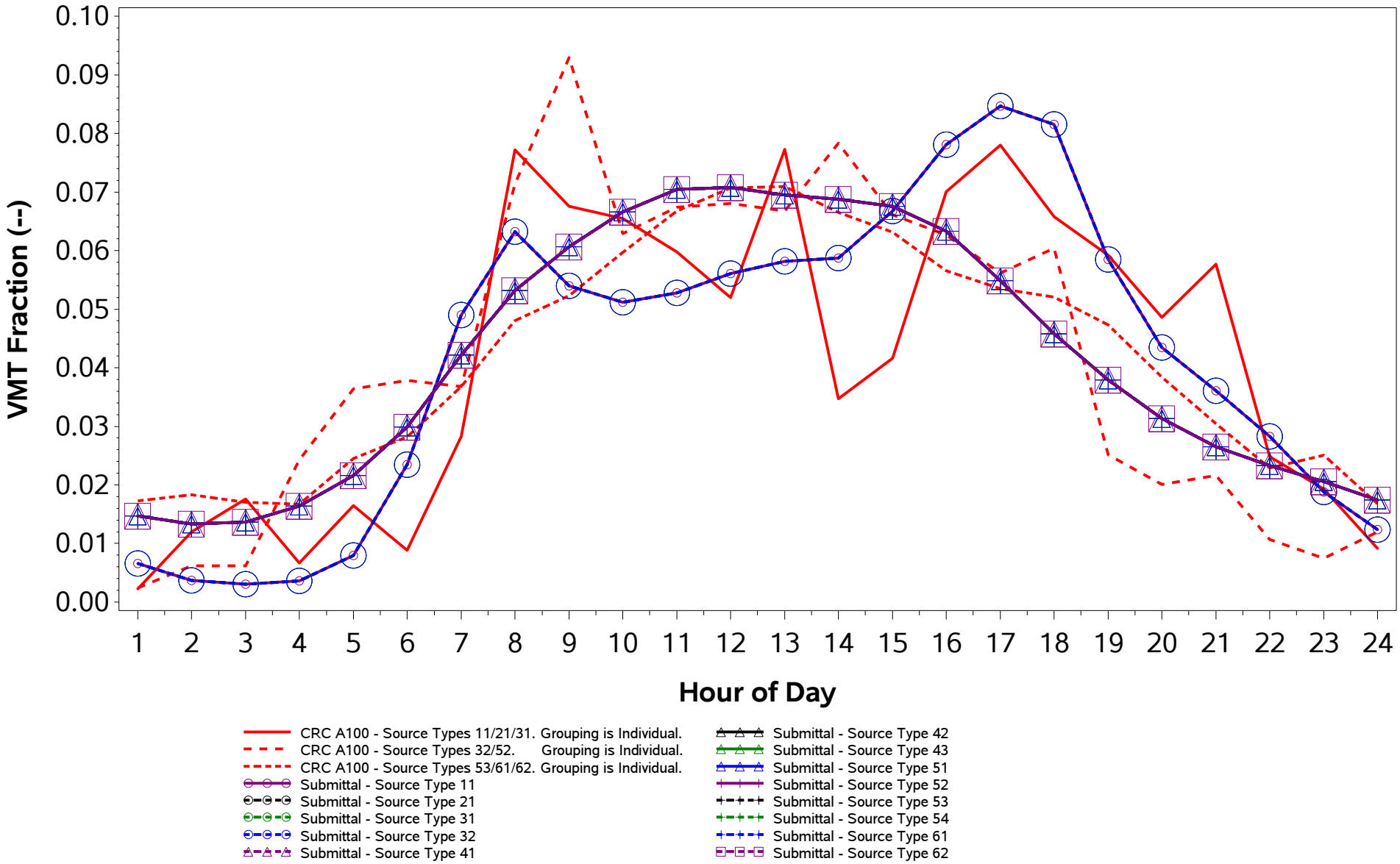

/proj1/EPA_2017_NEI_CDBs/2017_CDB_Review/Plotting/compare_speeds.sas 04DEC19 08:43

County ID = 39015. Ohio: Brown
URBAN (Cincinnati; OH-KY-IN)
Rural Non-Freeway (Road Type 3)
Weekend

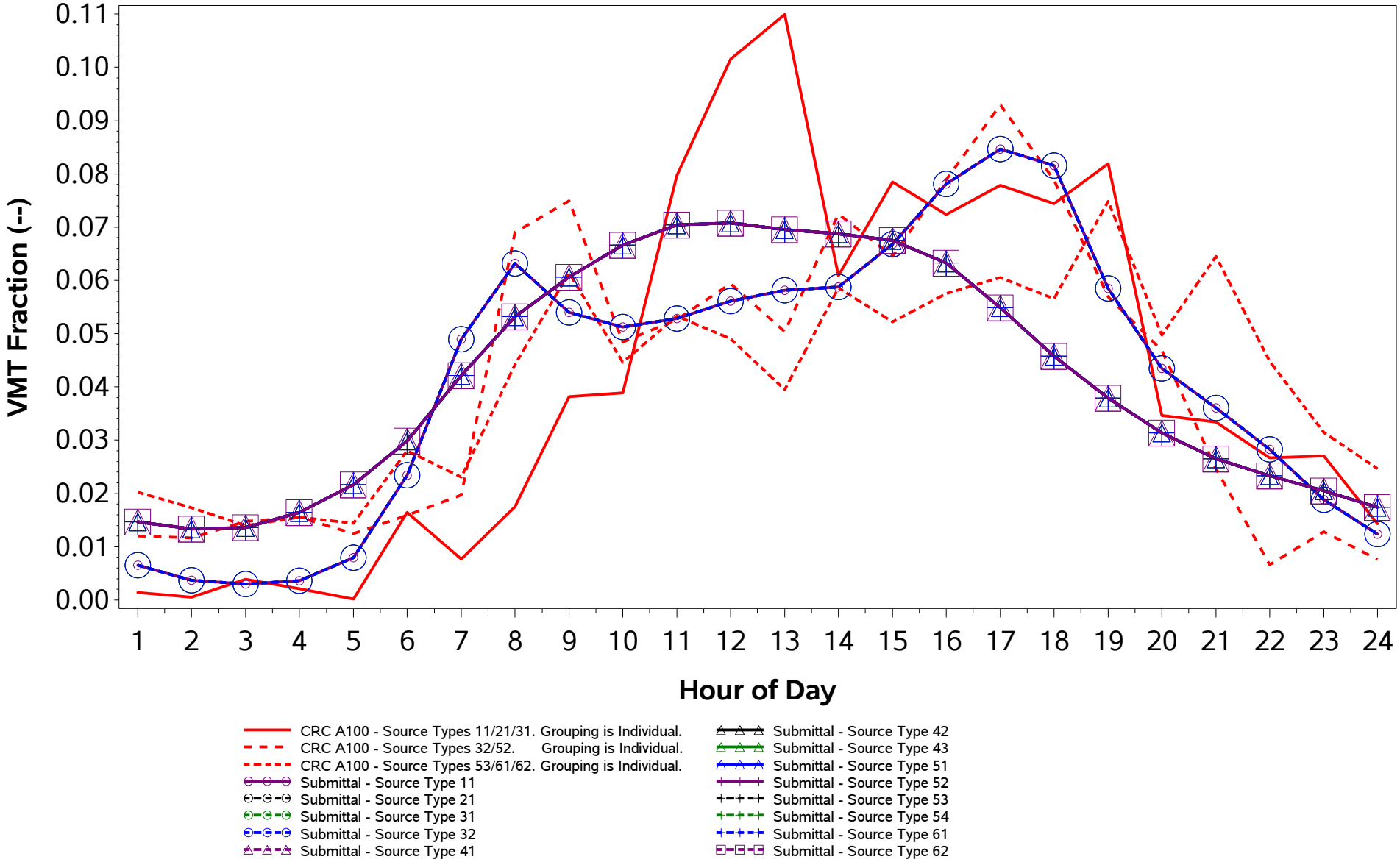

/proj1/EPA_2017_NEI_CDBs/2017_CDB_Review/Plotting/compare_speeds.sas 04DEC19 08:43

County ID = 39015. Ohio: Brown
URBAN (Cincinnati; OH-KY-IN)
Urban Freeway (Road Type 4)
Weekday

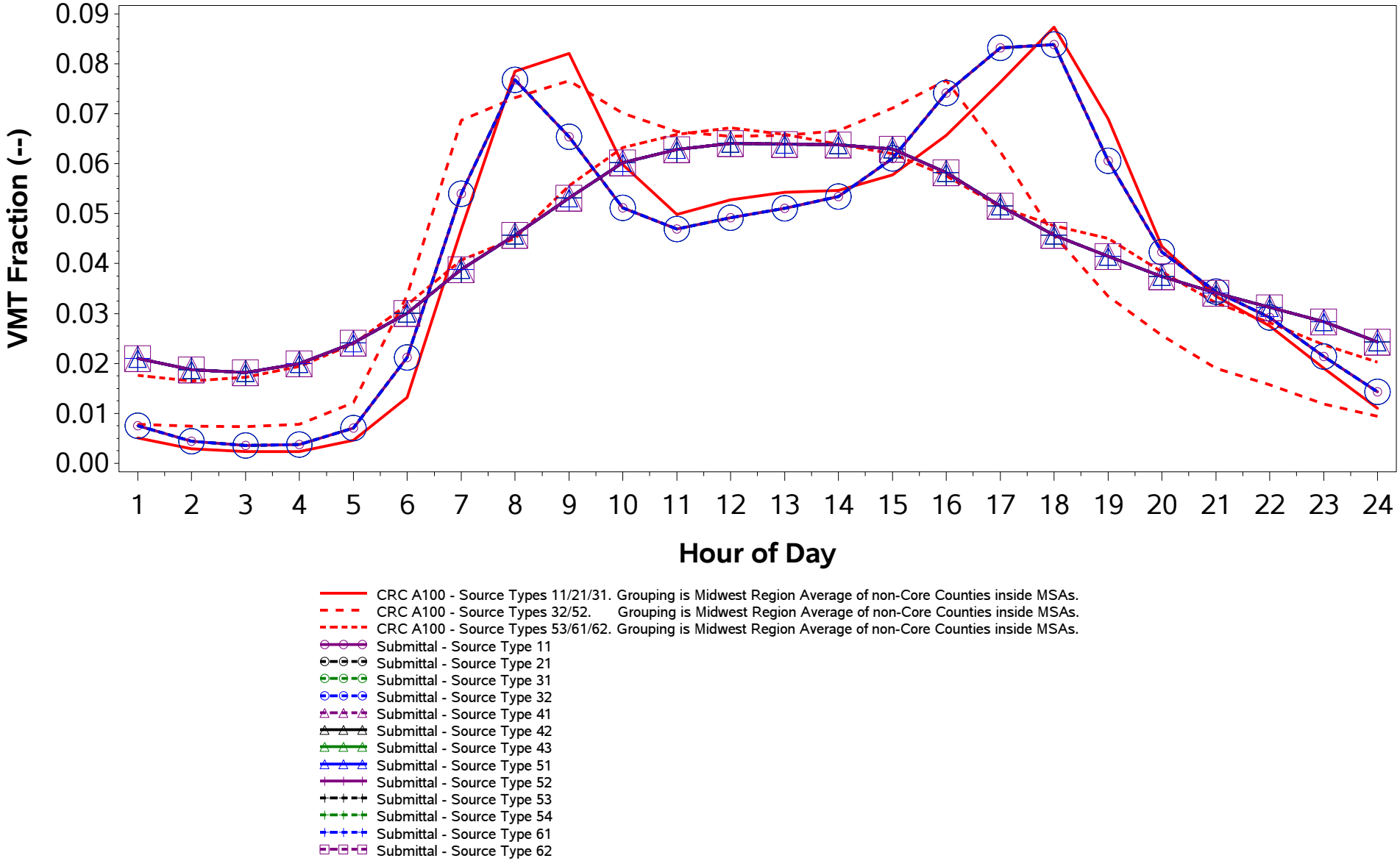

/proj1/EPA_2017_NEI_CDBs/2017_CDB_Review/Plotting/compare_speeds.sas 04DEC19 08:43

County ID = 39015. Ohio: Brown
URBAN (Cincinnati; OH-KY-IN)
Urban Freeway (Road Type 4)
Weekend

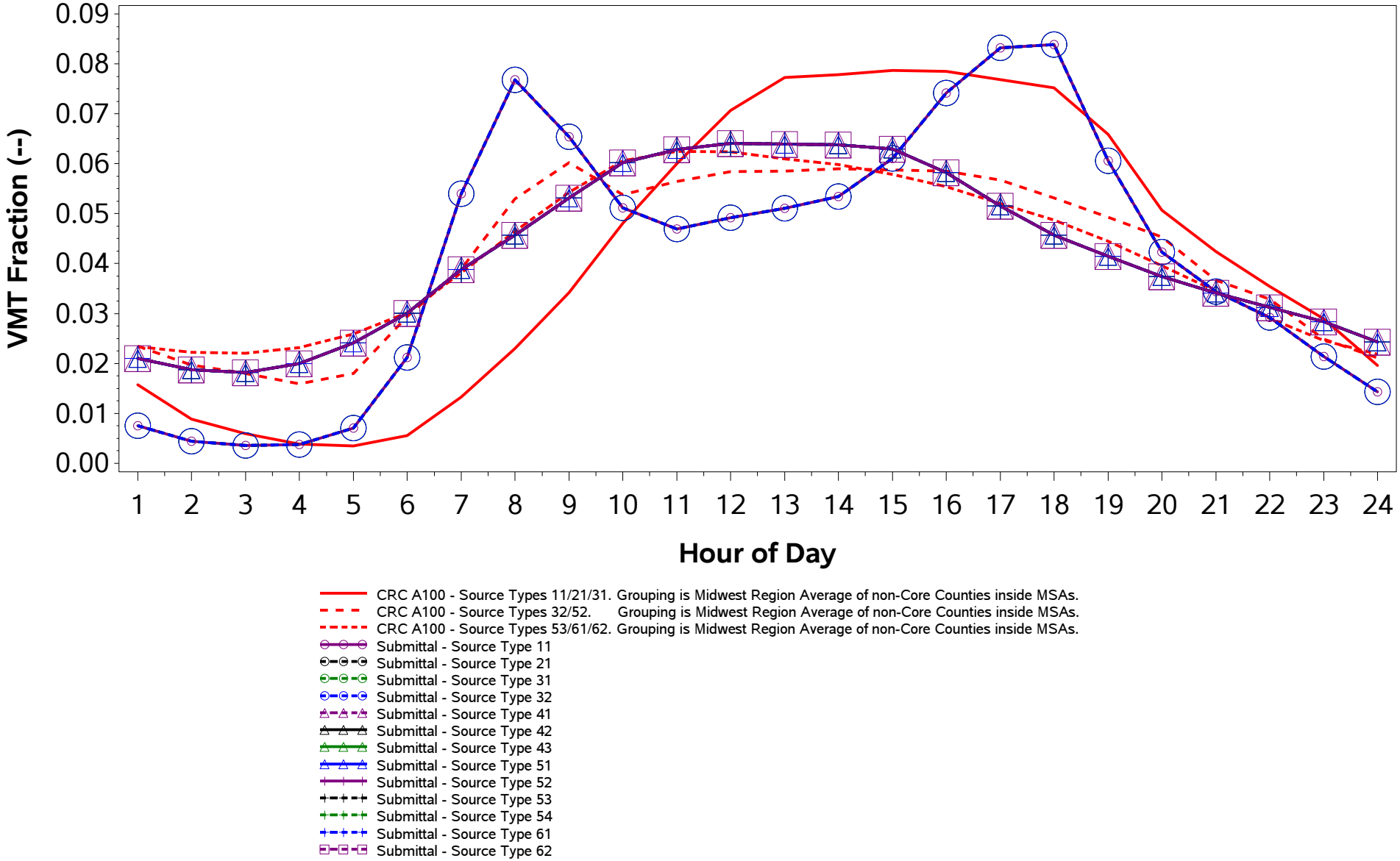

/proj1/EPA_2017_NEI_CDBs/2017_CDB_Review/Plotting/compare_speeds.sas 04DEC19 08:43

County ID = 39015. Ohio: Brown
URBAN (Cincinnati; OH-KY-IN)
Urban Non-Freeway (Road Type 5)
Weekday

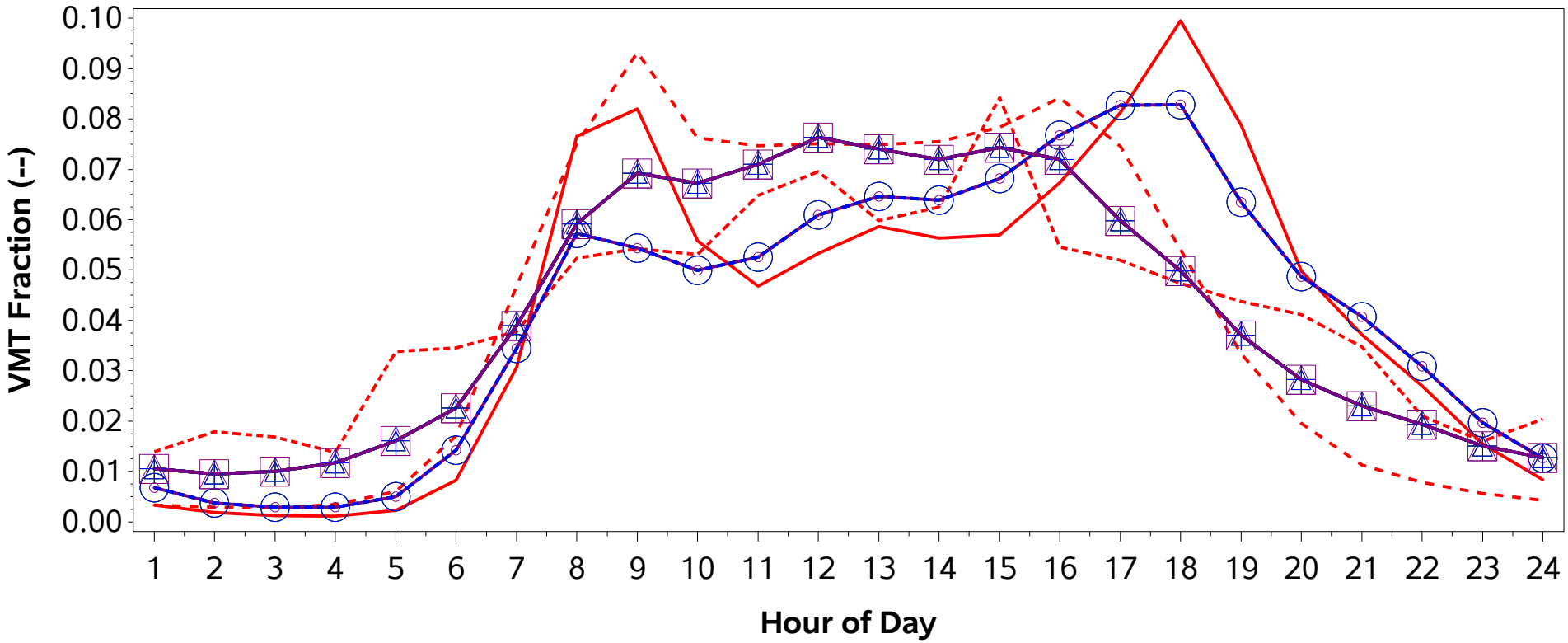

CRC A100 - Source Types 11/21/31. Grouping is Midwest Region Average of non-Core Counties inside MSAs.
CRC A100 - Source Types 32/52. Grouping is Midwest Region Average of non-Core Counties inside MSAs.
CRC A100 - Source Types 53/61/62. Grouping is Individual.
Submittal - Source Type 11
Submittal - Source Type 21
Submittal - Source Type 31
Submittal - Source Type 32
Submittal - Source Type 41
Submittal - Source Type 42
Submittal - Source Type 43
Submittal - Source Type 51
Submittal - Source Type 52
Submittal - Source Type 53
Submittal - Source Type 54
Submittal - Source Type 61
Submittal - Source Type 62

County ID = 39015. Ohio: Brown
URBAN (Cincinnati; OH-KY-IN)
Urban Non-Freeway (Road Type 5)
Weekend

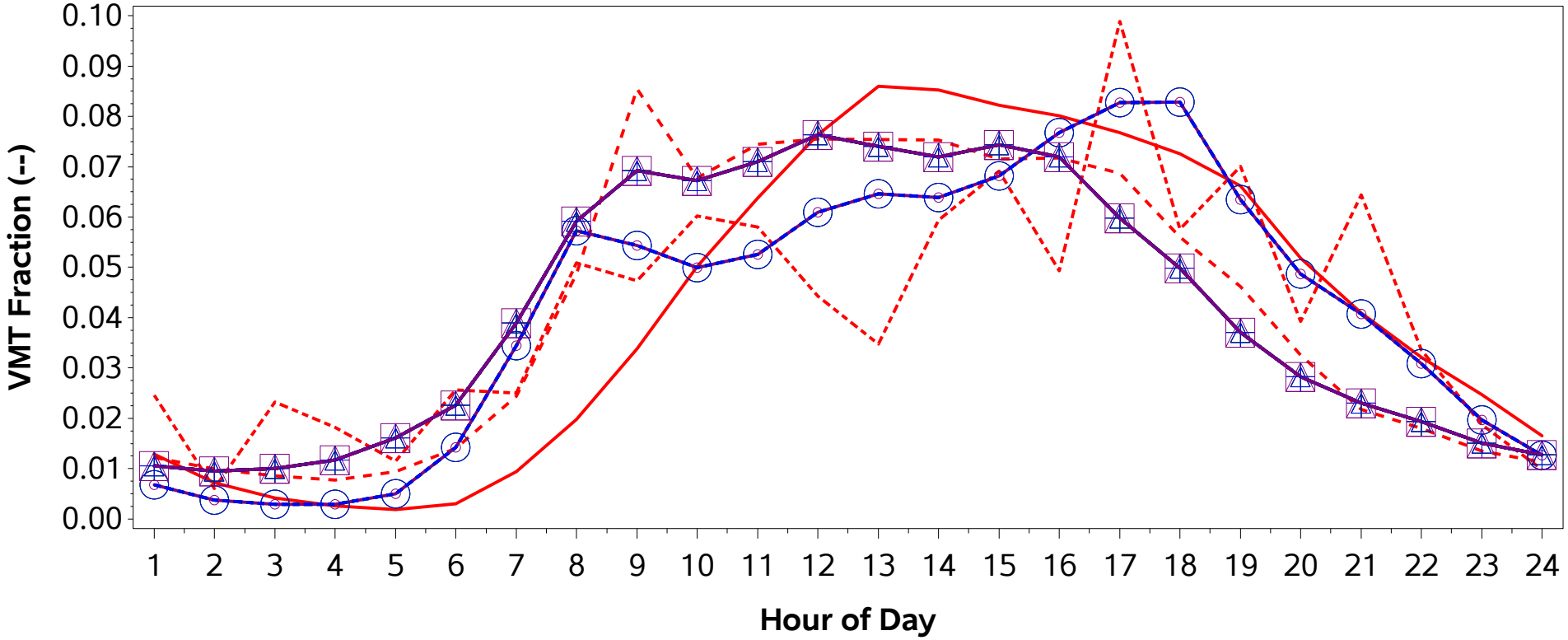

CRC A100 - Source Types 11/21/31. Grouping is Midwest Region Average of non-Core Counties inside MSAs.
CRC A100 - Source Types 32/52. Grouping is Midwest Region Average of non-Core Counties inside MSAs.
CRC A100 - Source Types 53/61/62. Grouping is Individual.
Submittal - Source Type 11
Submittal - Source Type 21
Submittal - Source Type 31
Submittal - Source Type 32
Submittal - Source Type 41
Submittal - Source Type 42
Submittal - Source Type 43
Submittal - Source Type 51
Submittal - Source Type 52
Submittal - Source Type 53
Submittal - Source Type 54
Submittal - Source Type 61
Submittal - Source Type 62

/proj1/EPA_2017_NEI_CDBs/2017_CDB_Review/Plotting/compare_speeds.sas 04DEC19 08:43

County ID = 39017. Ohio: Butler
URBAN (Cincinnati; OH-KY-IN)
Rural Freeway (Road Type 2)
Weekday

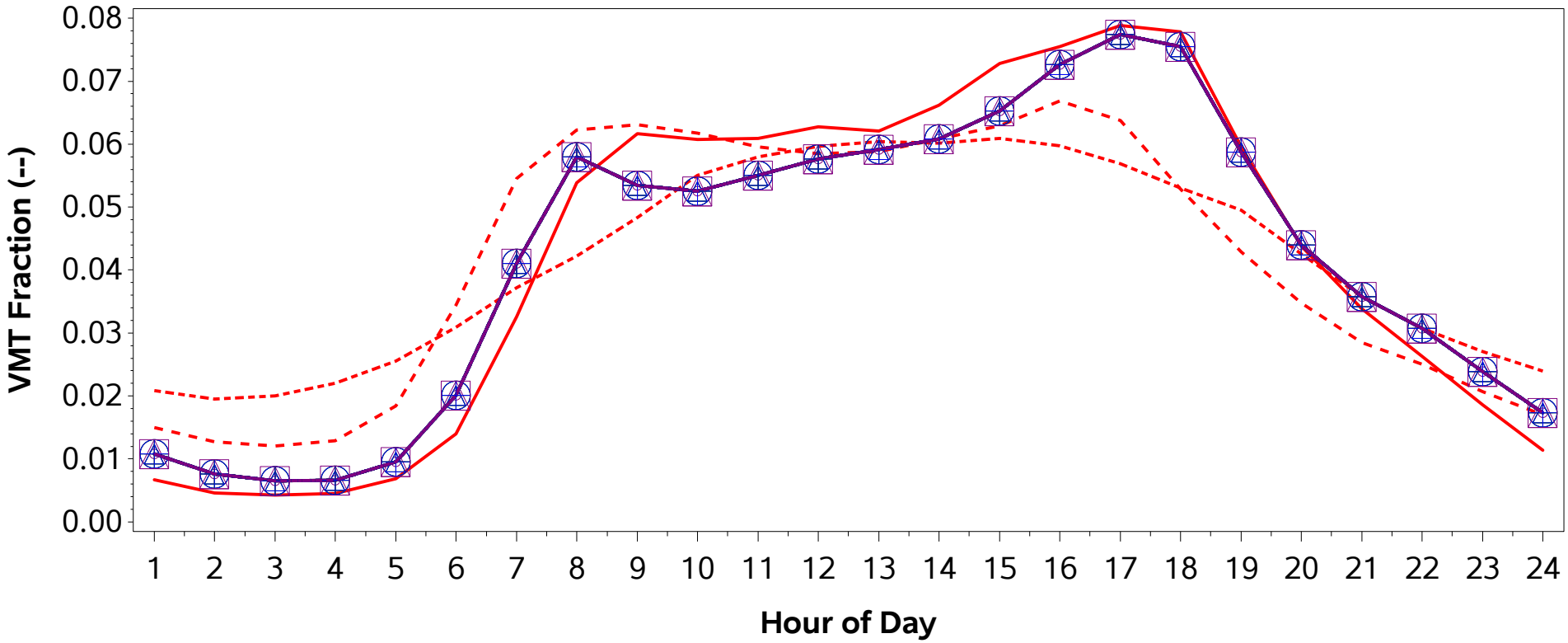

CRC A100 - Source Types 11/21/31. Grouping is Midwest Region Average of non-Core Counties inside MSAs.
CRC A100 - Source Types 32/52. Grouping is Midwest Region Average of non-Core Counties inside MSAs.
CRC A100 - Source Types 53/61/62. Grouping is Midwest Region Average of non-Core Counties inside MSAs.
Submittal - Source Type 11
Submittal - Source Type 21
Submittal - Source Type 31
Submittal - Source Type 32
Submittal - Source Type 41
Submittal - Source Type 42
Submittal - Source Type 43
Submittal - Source Type 51
Submittal - Source Type 52
Submittal - Source Type 53
Submittal - Source Type 54
Submittal - Source Type 61
Submittal - Source Type 62

County ID = 39017. Ohio: Butler
URBAN (Cincinnati; OH-KY-IN)
Rural Freeway (Road Type 2)
Weekend

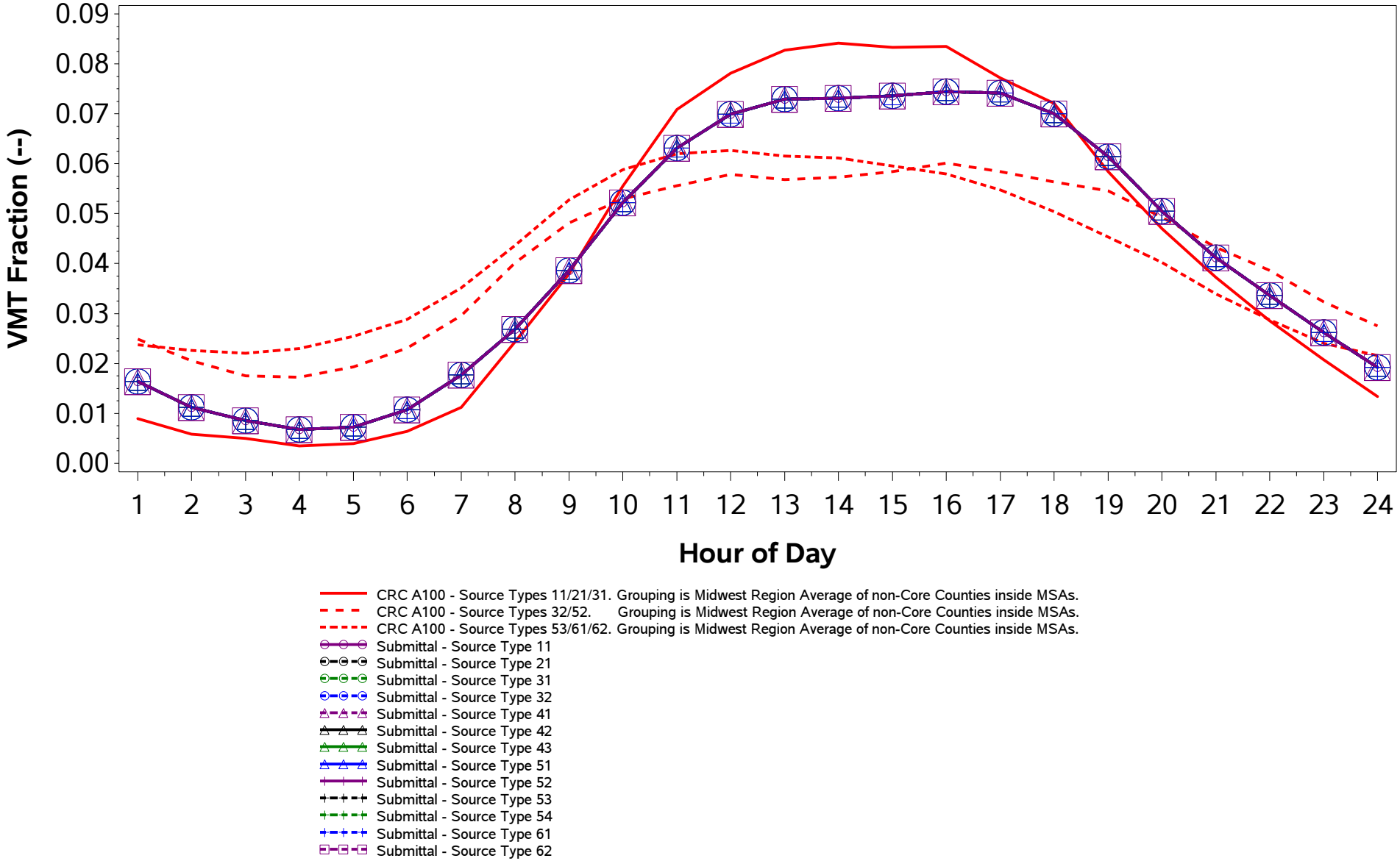

/proj1/EPA_2017_NEI_CDBs/2017_CDB_Review/Plotting/compare_speeds.sas 04DEC19 08:43

County ID = 39017. Ohio: Butler
URBAN (Cincinnati; OH-KY-IN)
Rural Non-Freeway (Road Type 3)
Weekday

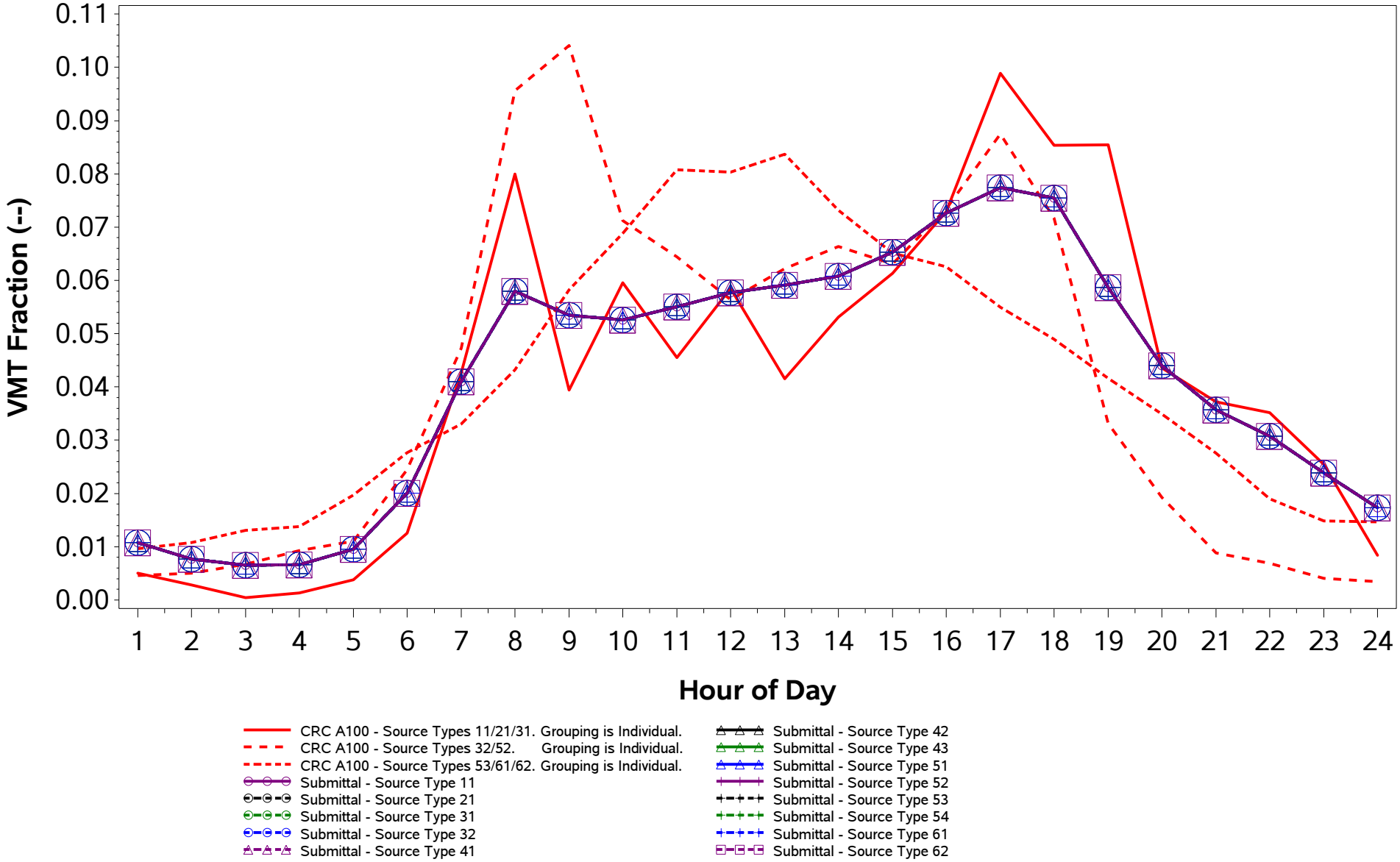

/proj1/EPA_2017_NEI_CDBs/2017_CDB_Review/Plotting/compare_speeds.sas 04DEC19 08:43

County ID = 39017. Ohio: Butler
URBAN (Cincinnati; OH-KY-IN)
Rural Non-Freeway (Road Type 3)
Weekend

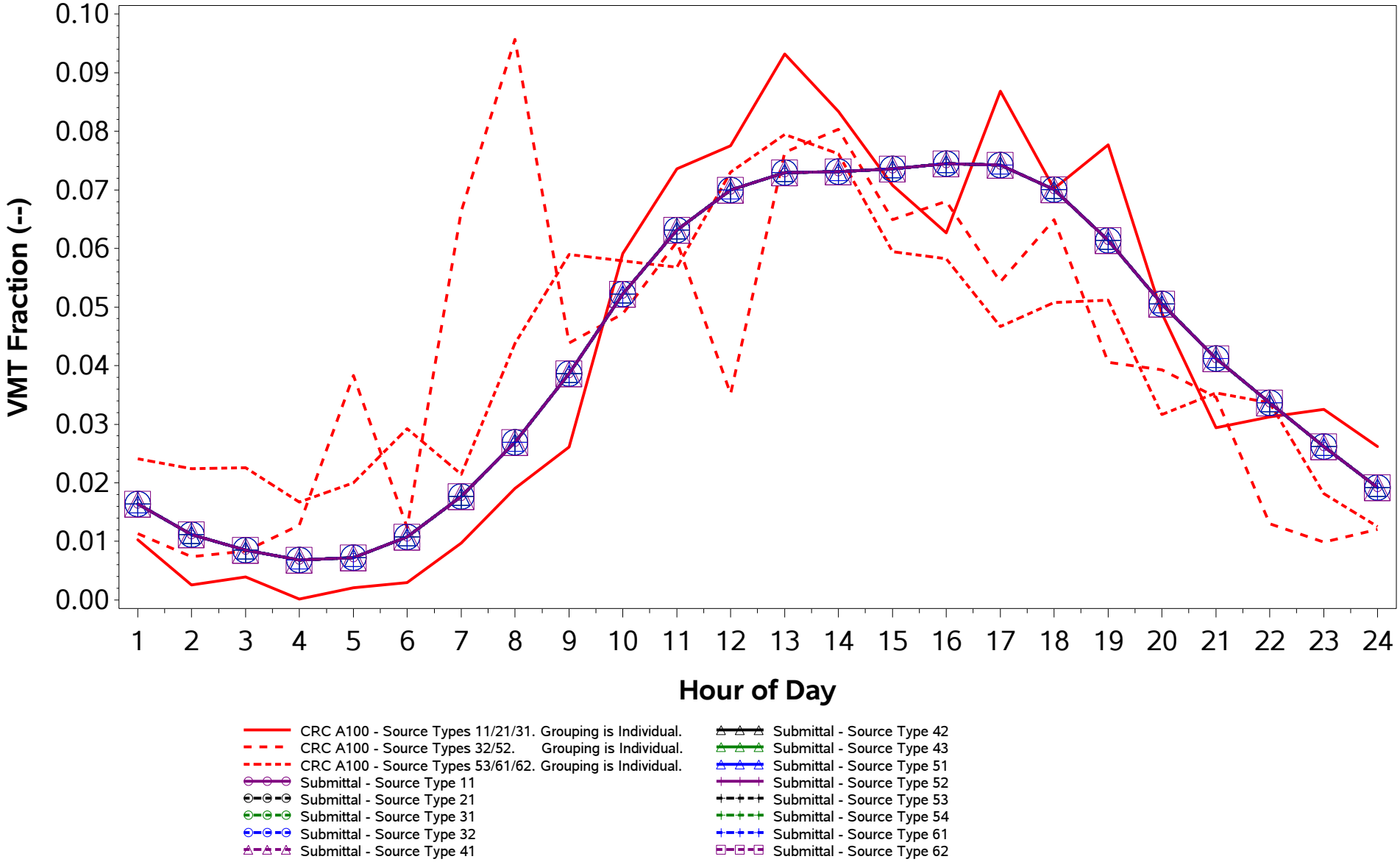

/proj1/EPA_2017_NEI_CDBs/2017_CDB_Review/Plotting/compare_speeds.sas 04DEC19 08:43

County ID = 39017. Ohio: Butler
URBAN (Cincinnati; OH-KY-IN)
Urban Freeway (Road Type 4)
Weekday

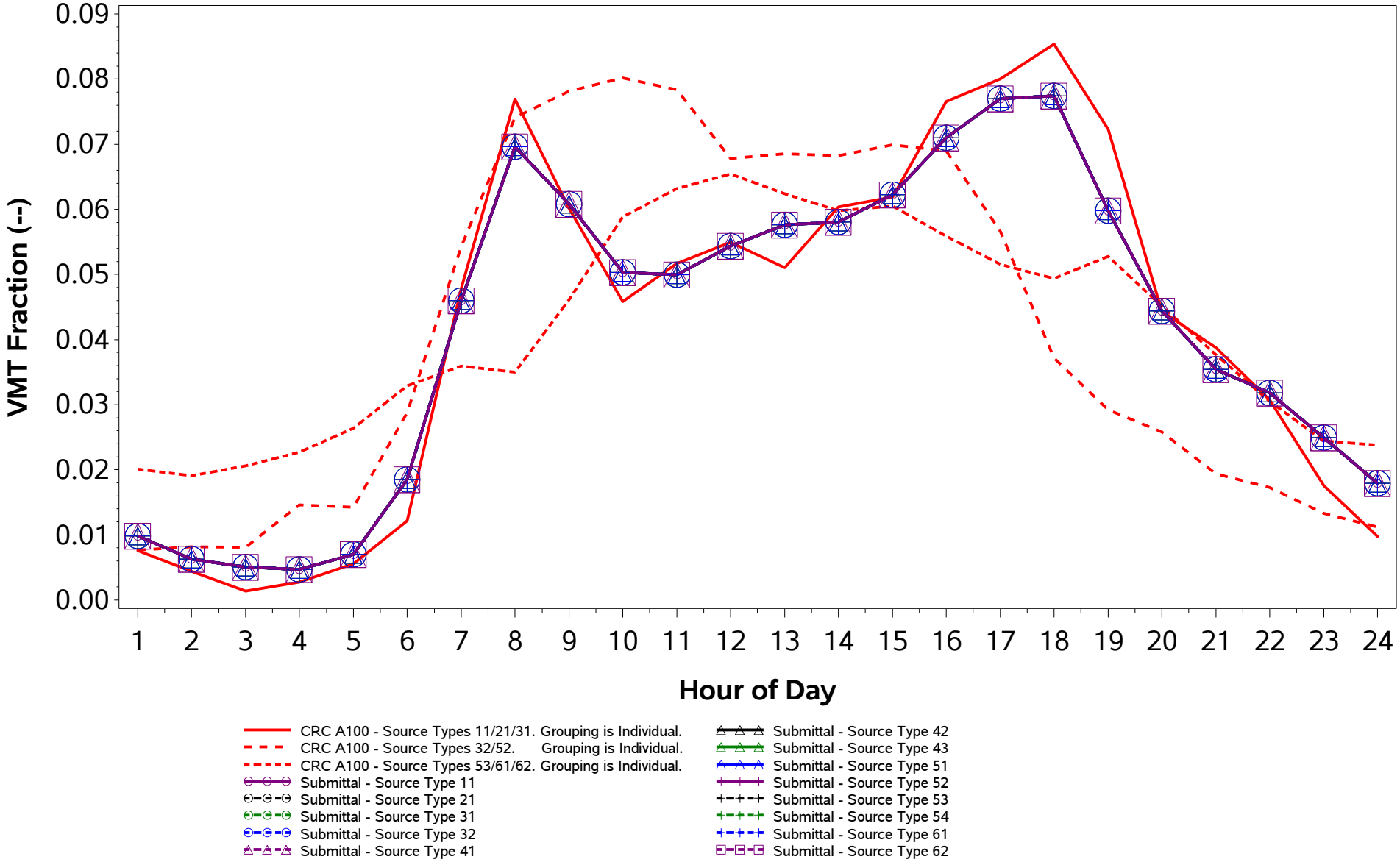

/proj1/EPA_2017_NEI_CDBs/2017_CDB_Review/Plotting/compare_speeds.sas 04DEC19 08:43

County ID = 39017. Ohio: Butler
URBAN (Cincinnati; OH-KY-IN)
Urban Freeway (Road Type 4)
Weekend

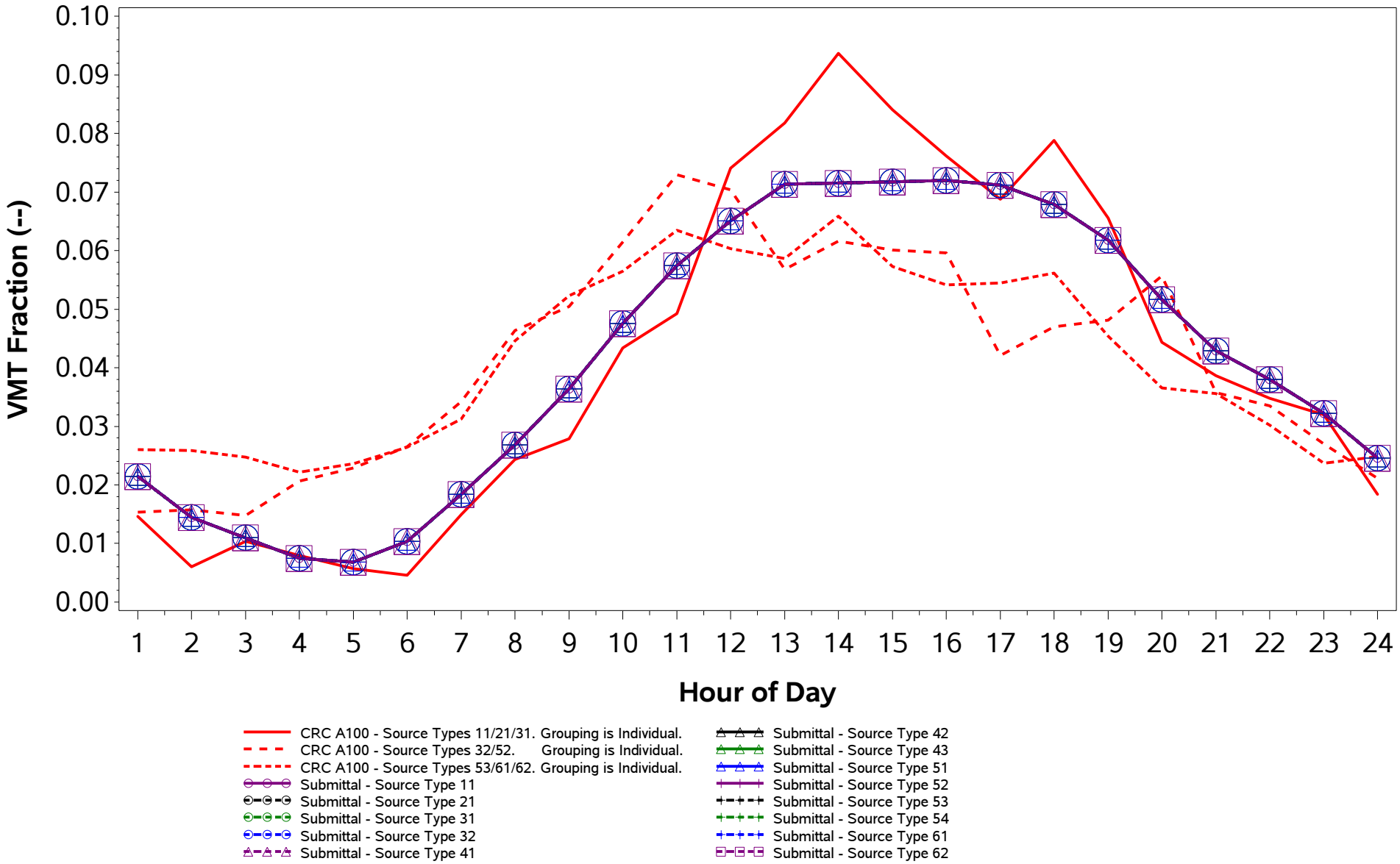

/proj1/EPA_2017_NEI_CDBs/2017_CDB_Review/Plotting/compare_speeds.sas 04DEC19 08:43

County ID = 39017. Ohio: Butler
URBAN (Cincinnati; OH-KY-IN)
Urban Non-Freeway (Road Type 5)
Weekday

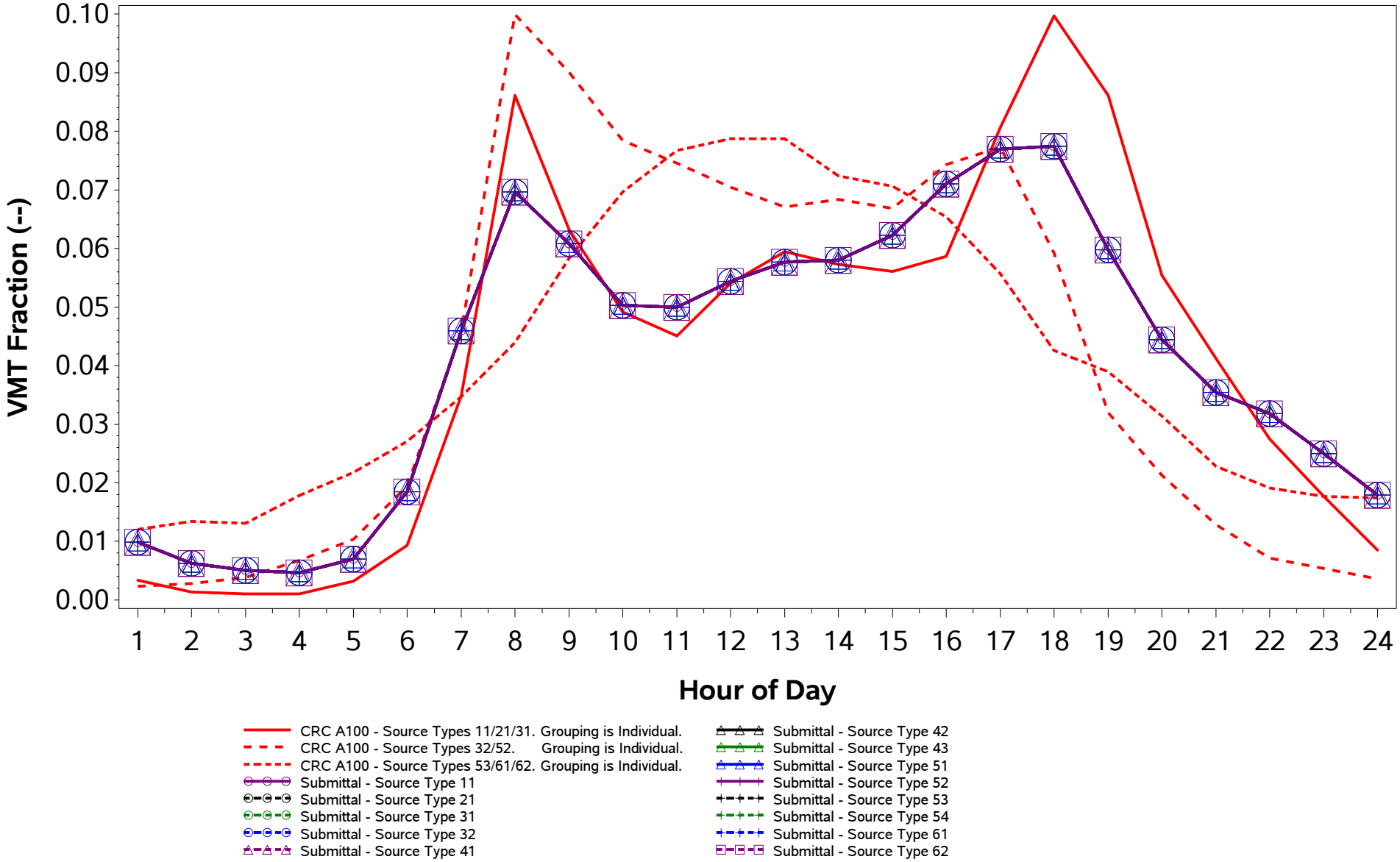

/proj1/EPA_2017_NEI_CDBs/2017_CDB_Review/Plotting/compare_speeds.sas 04DEC19 08:43

County ID = 39017. Ohio: Butler
URBAN (Cincinnati; OH-KY-IN)
Urban Non-Freeway (Road Type 5)
Weekend

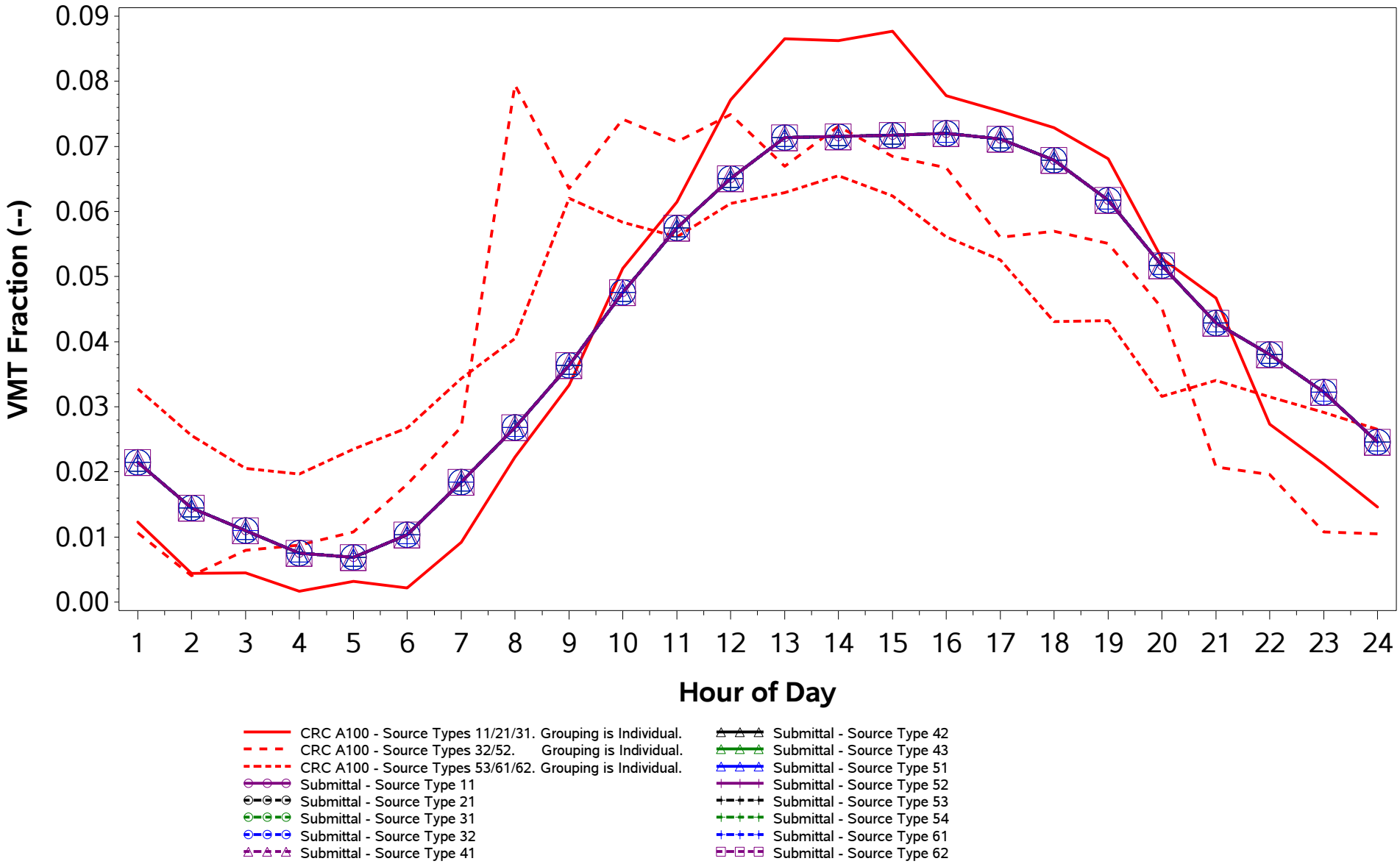

/proj1/EPA_2017_NEI_CDBs/2017_CDB_Review/Plotting/compare_speeds.sas 04DEC19 08:43

County ID = 39019. Ohio: Carroll
URBAN (Canton-Massillon; OH)
Rural Freeway (Road Type 2)
Weekday

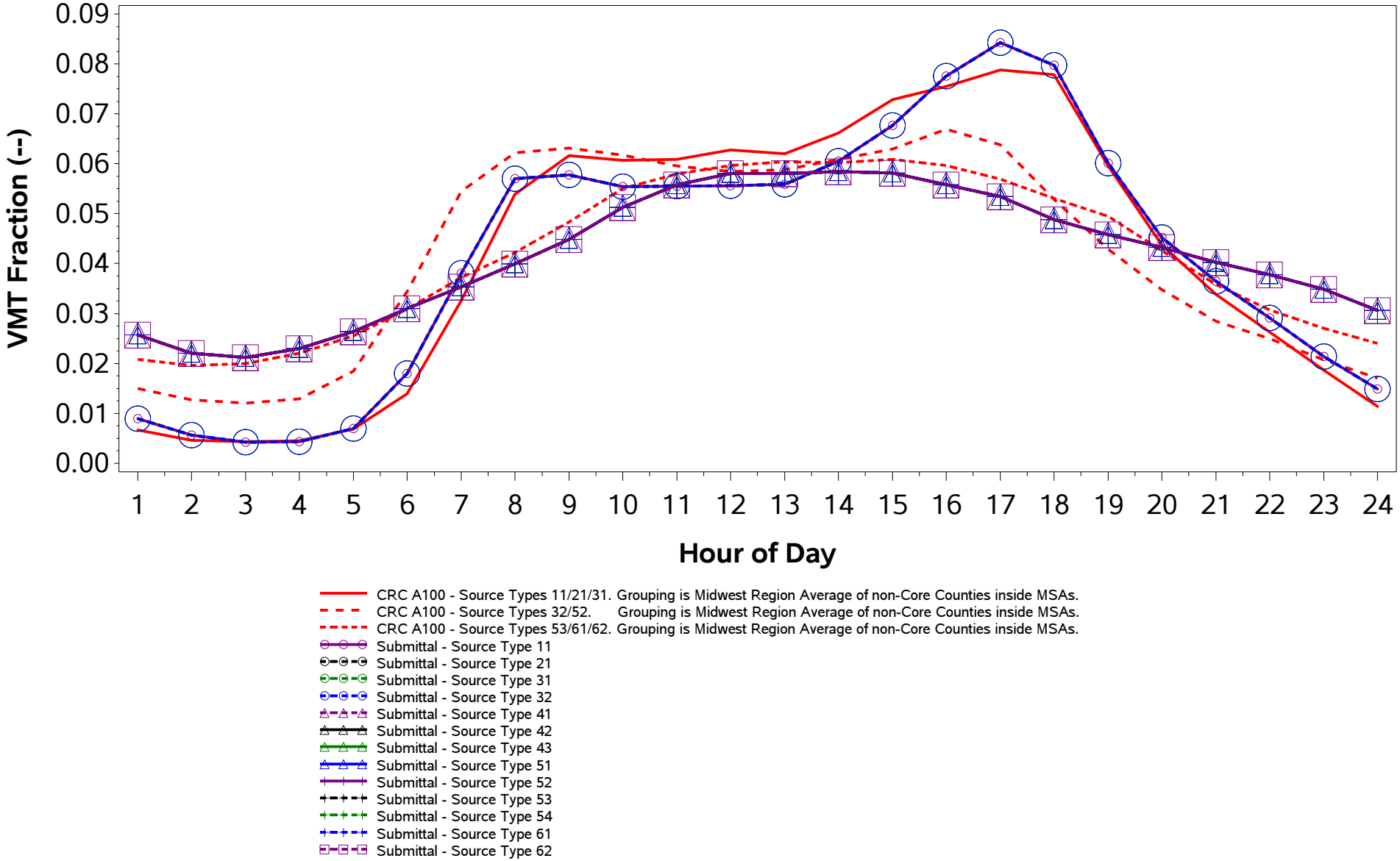

/proj1/EPA_2017_NEI_CDBs/2017_CDB_Review/Plotting/compare_speeds.sas 04DEC19 08:43

County ID = 39019. Ohio: Carroll
URBAN (Canton-Massillon; OH)
Rural Freeway (Road Type 2)
Weekend

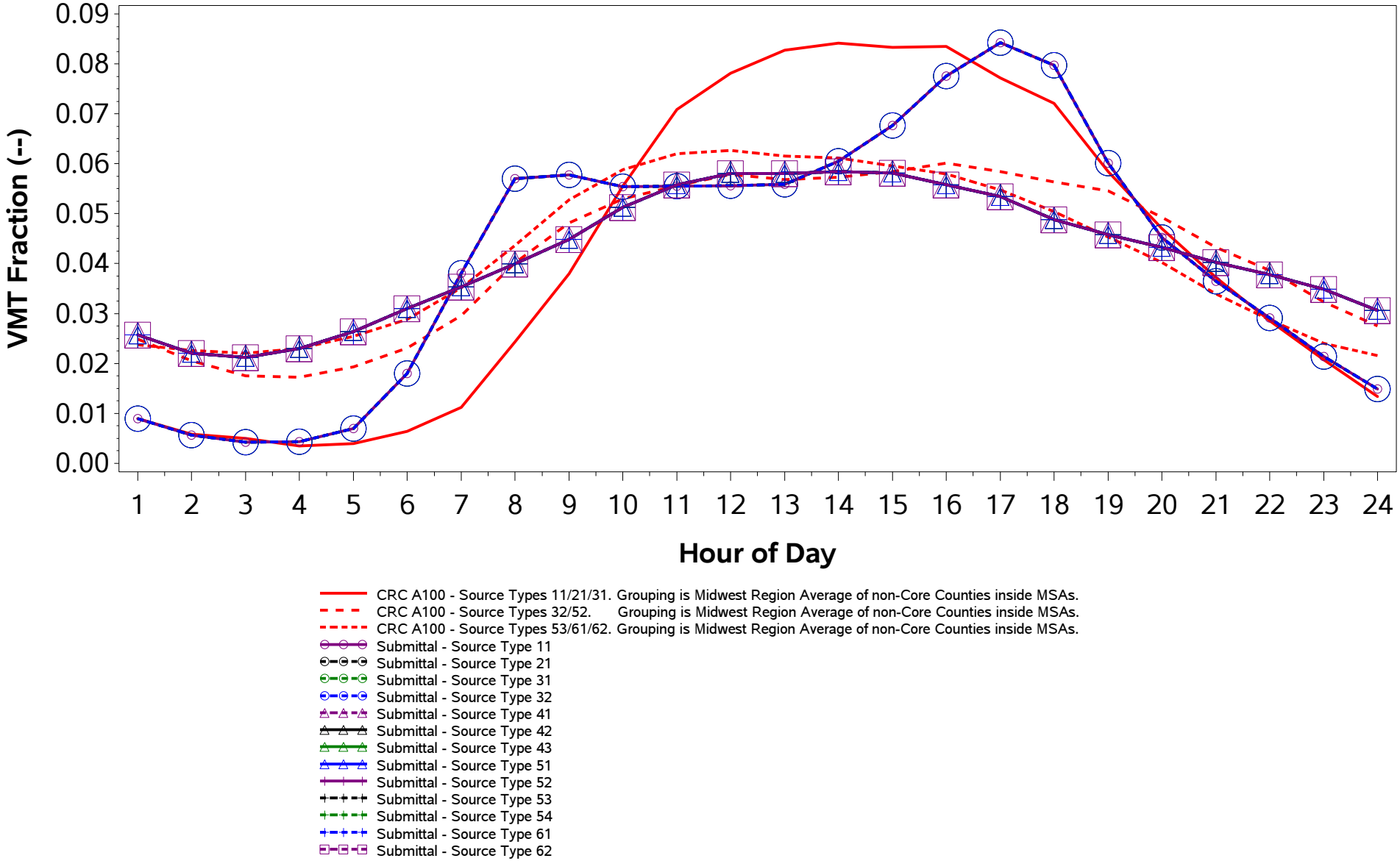

/proj1/EPA_2017_NEI_CDBs/2017_CDB_Review/Plotting/compare_speeds.sas 04DEC19 08:43

County ID = 39019. Ohio: Carroll
URBAN (Canton-Massillon; OH)
Rural Non-Freeway (Road Type 3)
Weekday

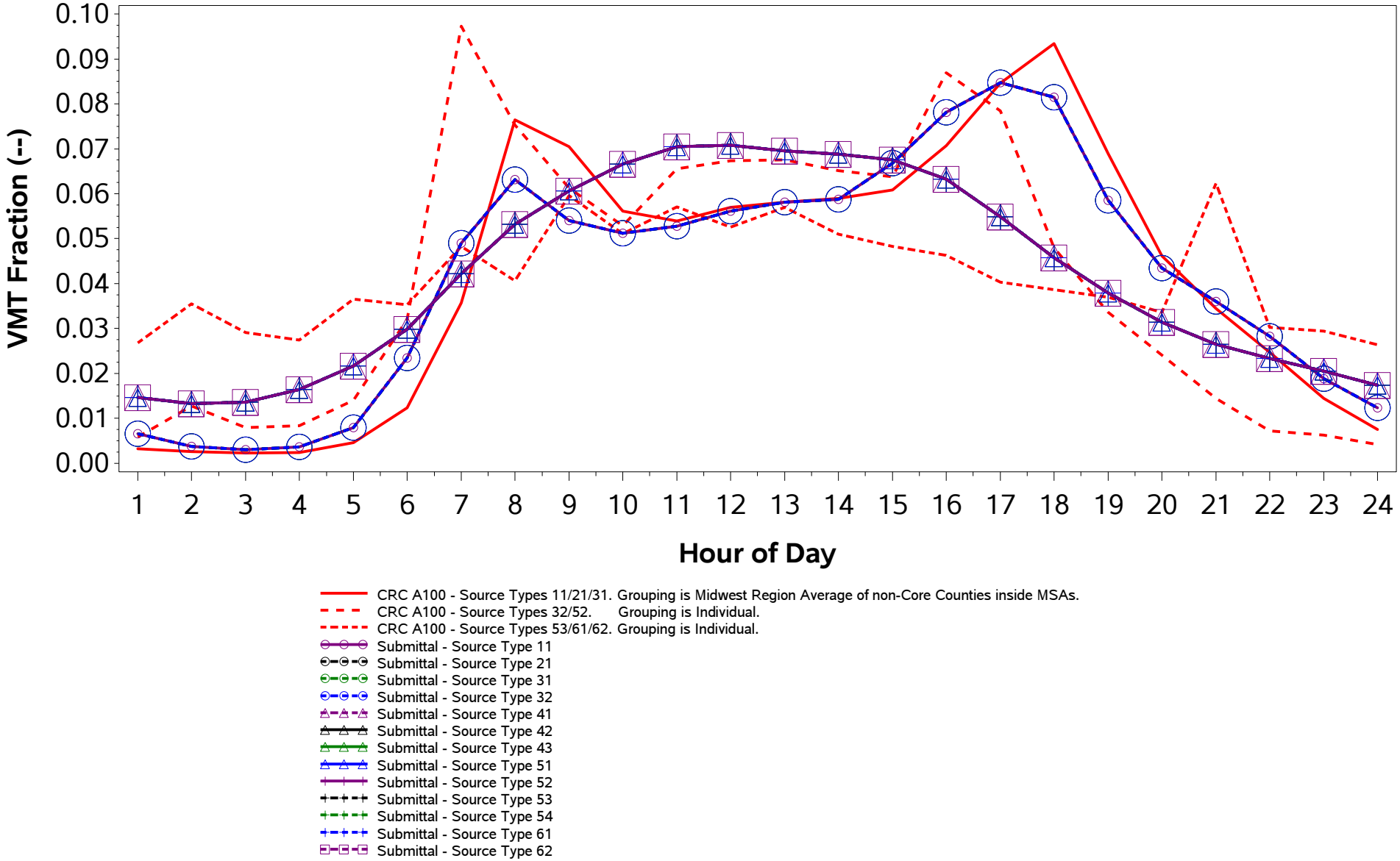

/proj1/EPA_2017_NEI_CDBs/2017_CDB_Review/Plotting/compare_speeds.sas 04DEC19 08:43

County ID = 39019. Ohio: Carroll
URBAN (Canton-Massillon; OH)
Rural Non-Freeway (Road Type 3)
Weekend

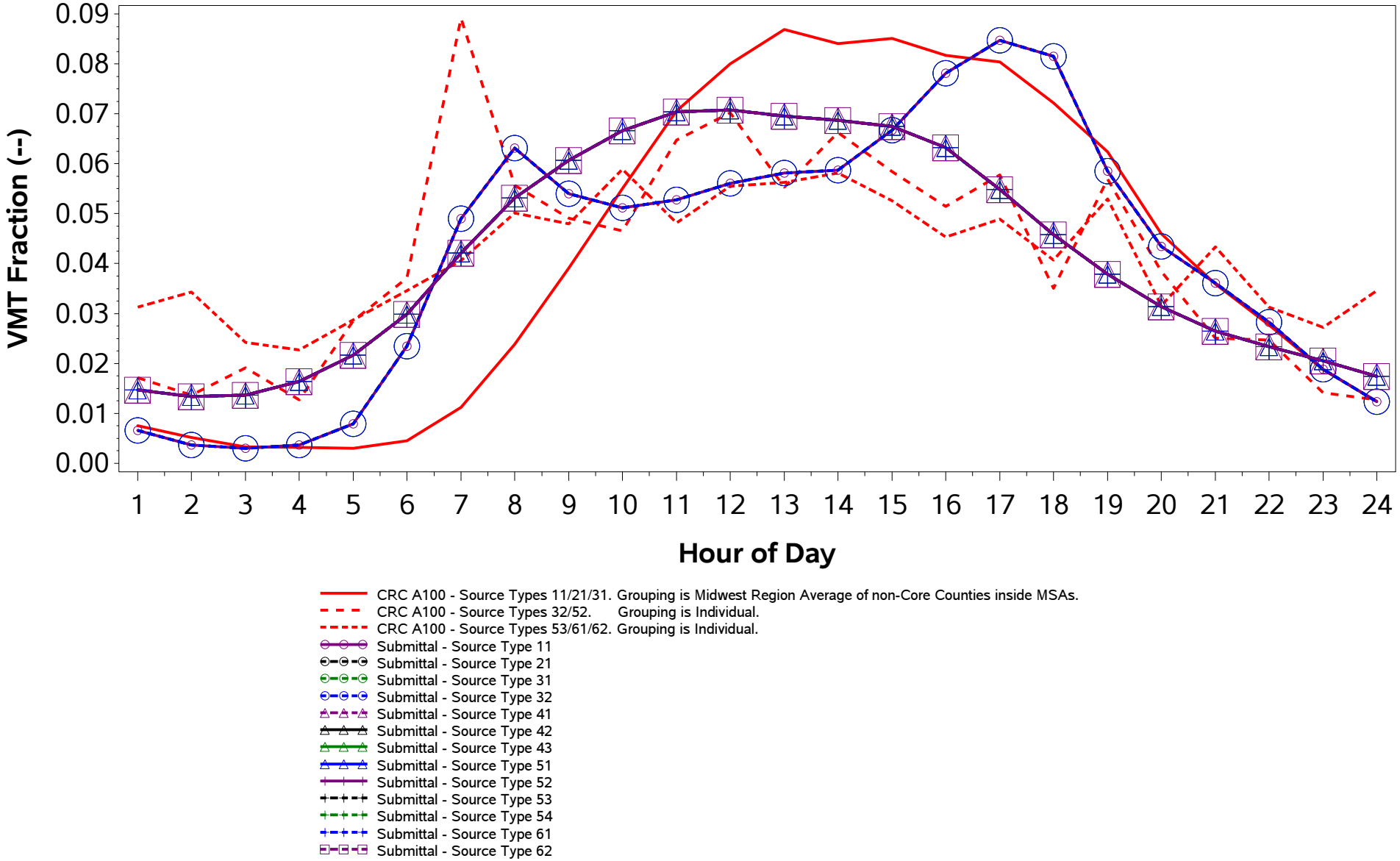

/proj1/EPA_2017_NEI_CDBs/2017_CDB_Review/Plotting/compare_speeds.sas 04DEC19 08:43

County ID = 39019. Ohio: Carroll
URBAN (Canton-Massillon; OH)
Urban Freeway (Road Type 4)
Weekday

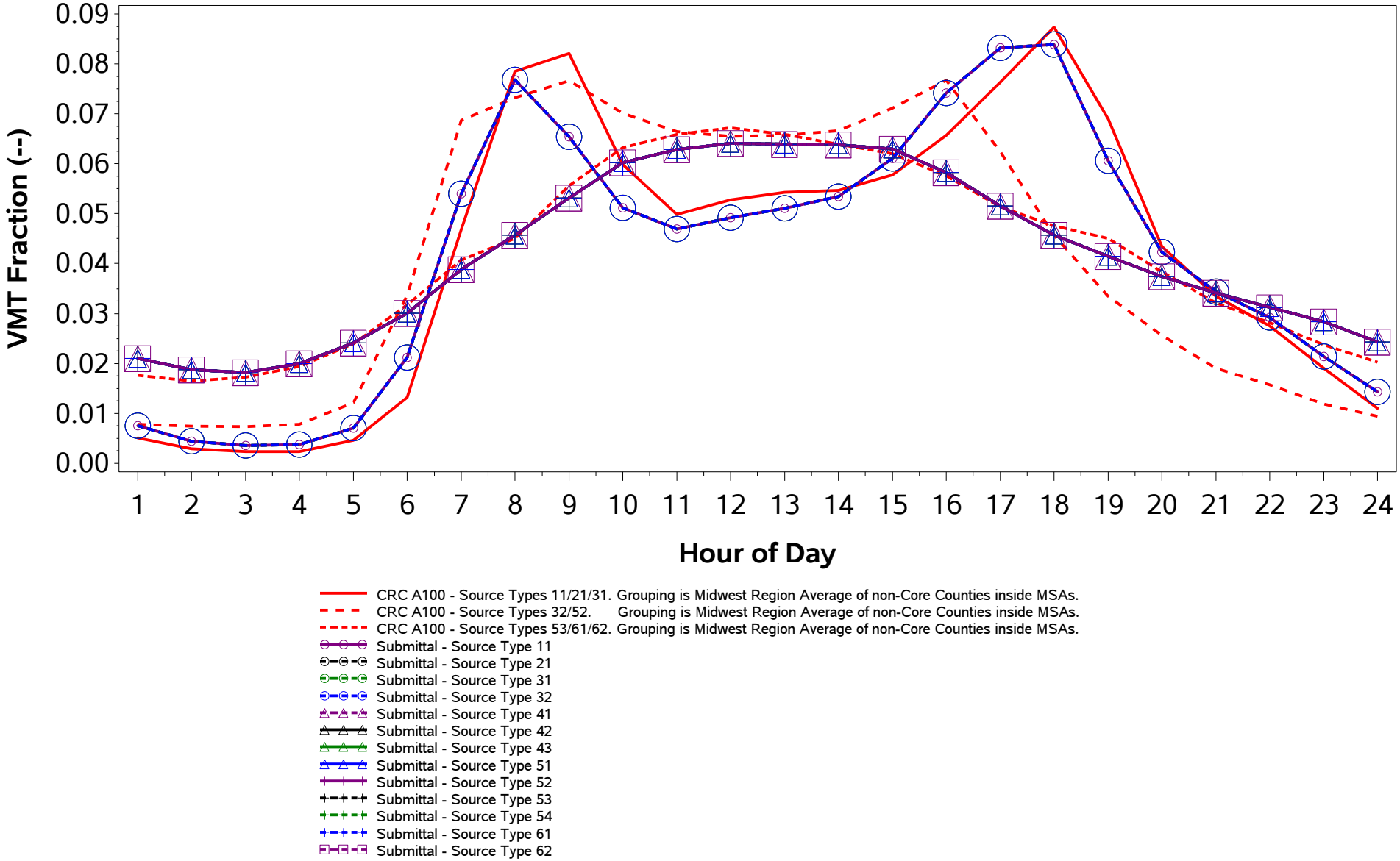

/proj1/EPA_2017_NEI_CDBs/2017_CDB_Review/Plotting/compare_speeds.sas 04DEC19 08:43

County ID = 39019. Ohio: Carroll
URBAN (Canton-Massillon; OH)
Urban Freeway (Road Type 4)
Weekend

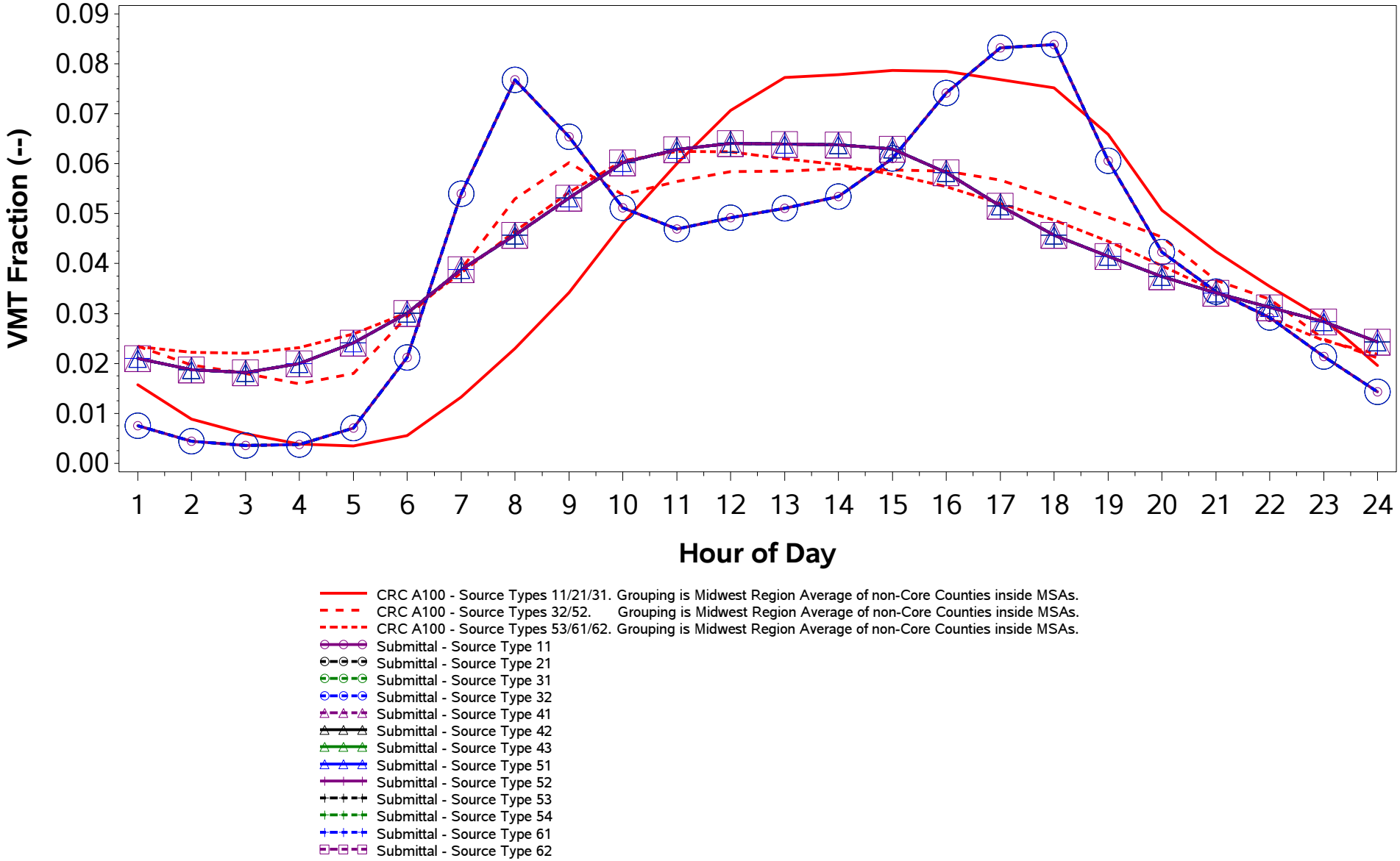

/proj1/EPA_2017_NEI_CDBs/2017_CDB_Review/Plotting/compare_speeds.sas 04DEC19 08:43

County ID = 39019. Ohio: Carroll
URBAN (Canton-Massillon; OH)
Urban Non-Freeway (Road Type 5)
Weekday

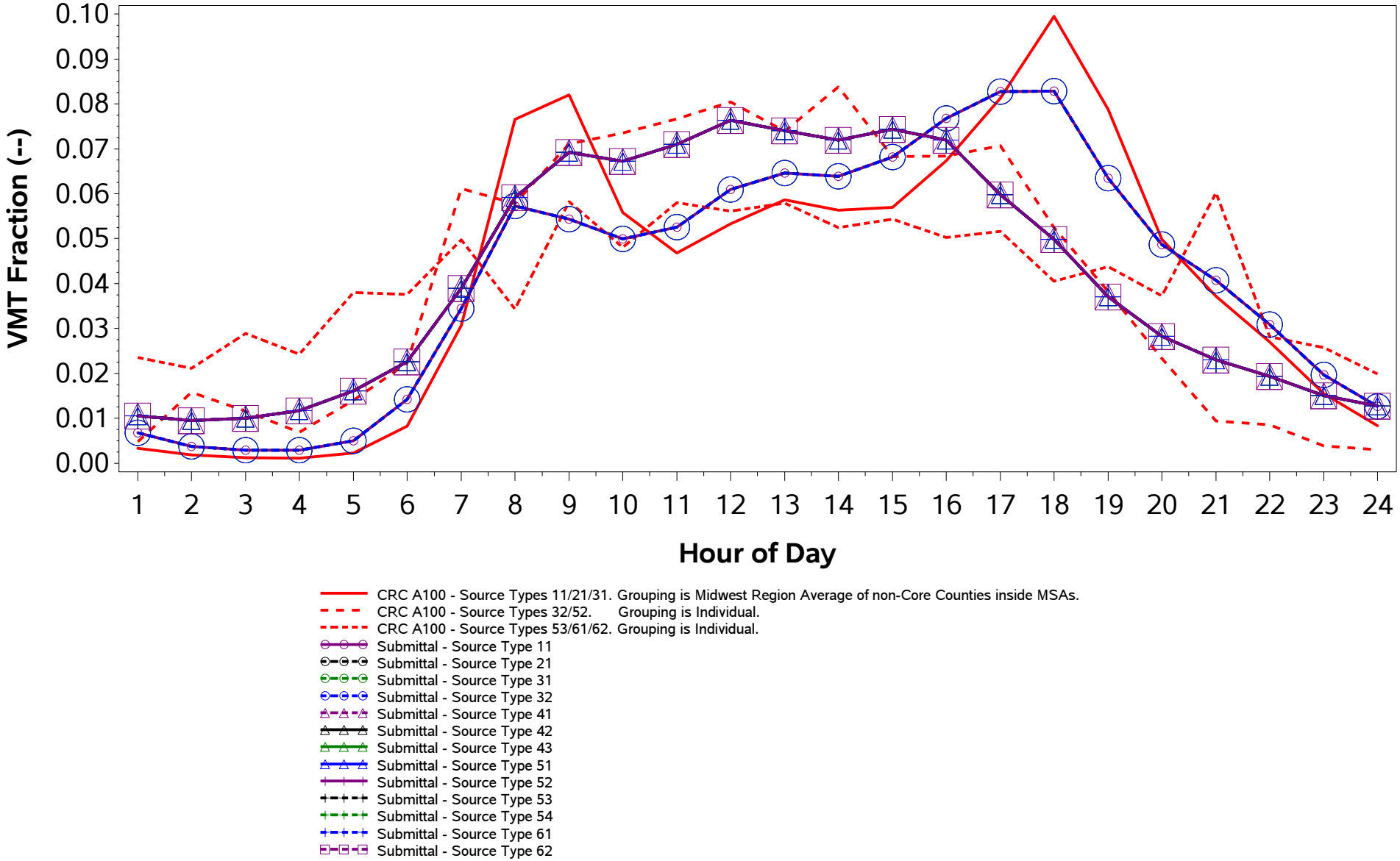

/proj1/EPA_2017_NEI_CDBs/2017_CDB_Review/Plotting/compare_speeds.sas 04DEC19 08:43

County ID = 39019. Ohio: Carroll
URBAN (Canton-Massillon; OH)
Urban Non-Freeway (Road Type 5)
Weekend

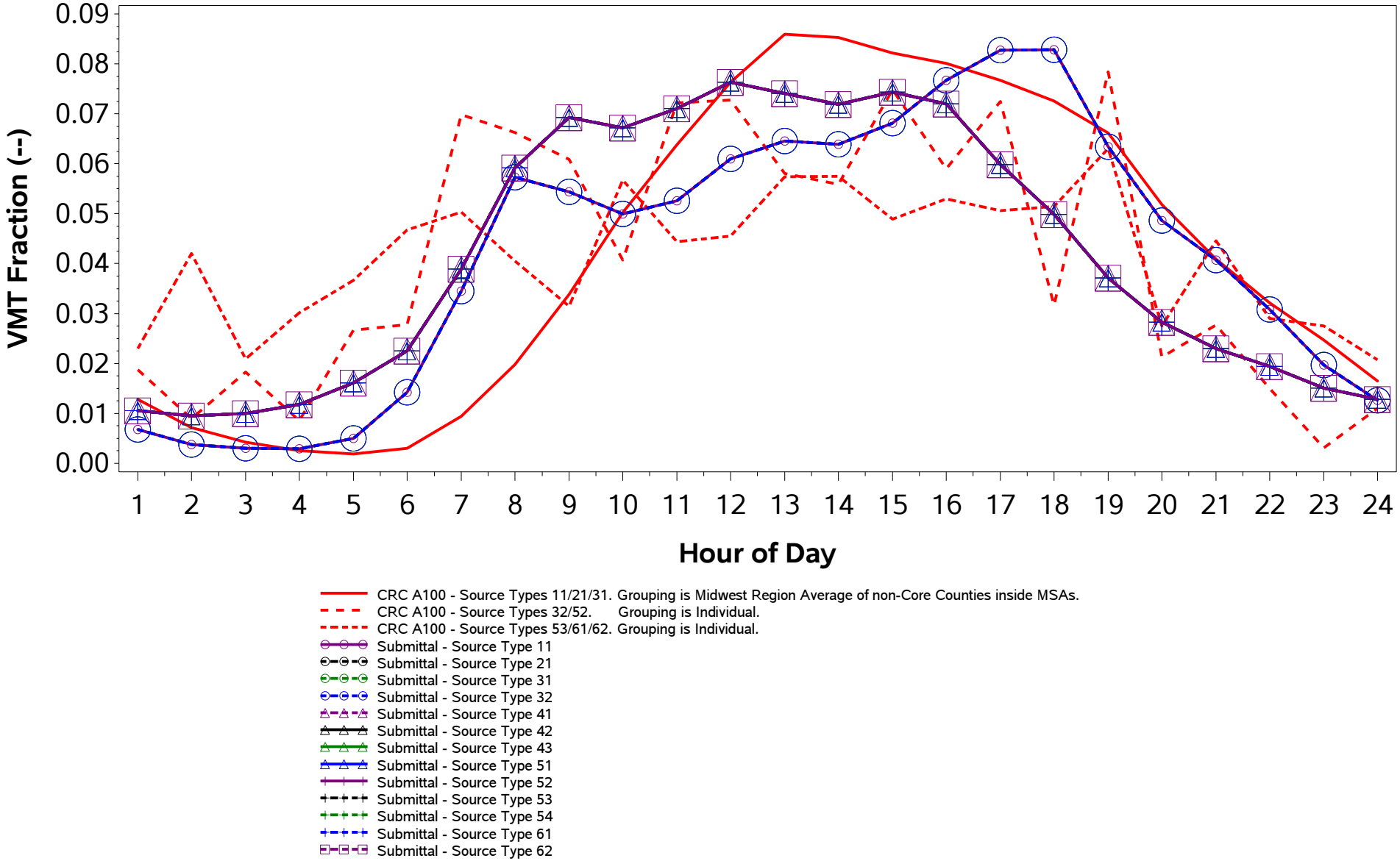

/proj1/EPA_2017_NEI_CDBs/2017_CDB_Review/Plotting/compare_speeds.sas 04DEC19 08:43

County ID = 39021. Ohio: Champaign
RURAL (Non-MSA)
Rural Freeway (Road Type 2)
Weekday

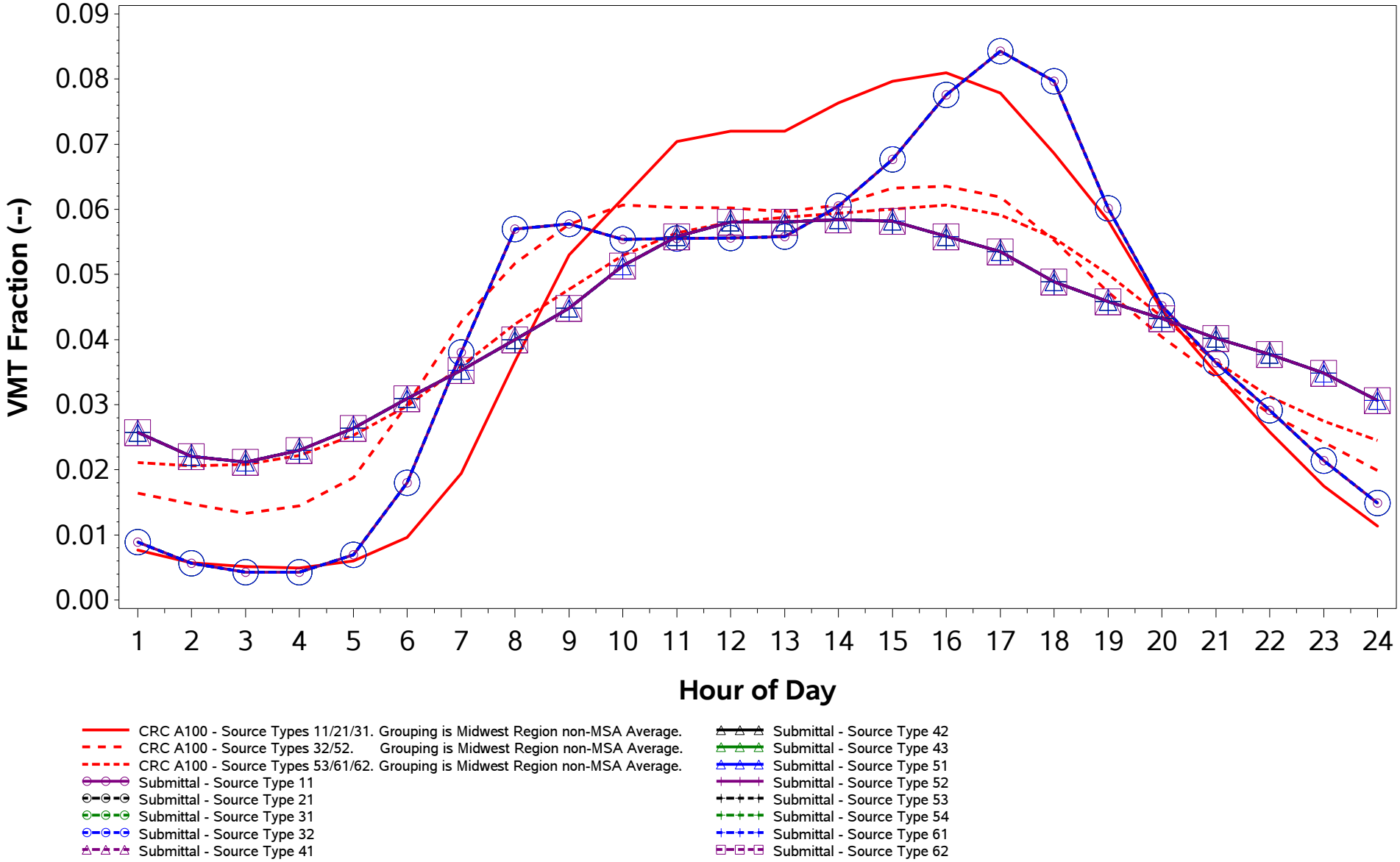

/proj1/EPA_2017_NEI_CDBs/2017_CDB_Review/Plotting/compare_speeds.sas 04DEC19 08:43

County ID = 39021. Ohio: Champaign
RURAL (Non-MSA)
Rural Freeway (Road Type 2)
Weekend

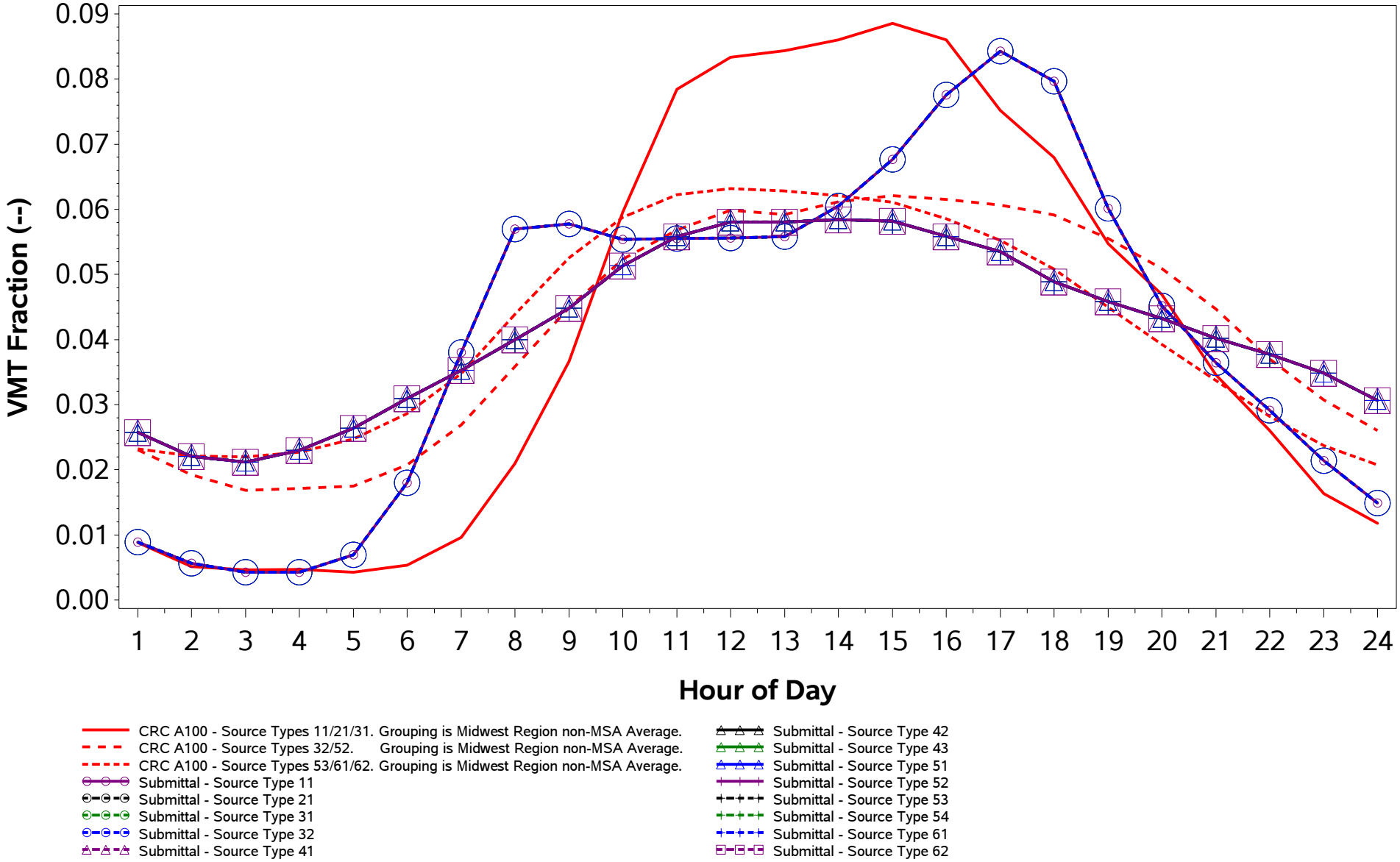

/proj1/EPA_2017_NEI_CDBs/2017_CDB_Review/Plotting/compare_speeds.sas 04DEC19 08:43

County ID = 39021. Ohio: Champaign
RURAL (Non-MSA)
Rural Non-Freeway (Road Type 3)
Weekday

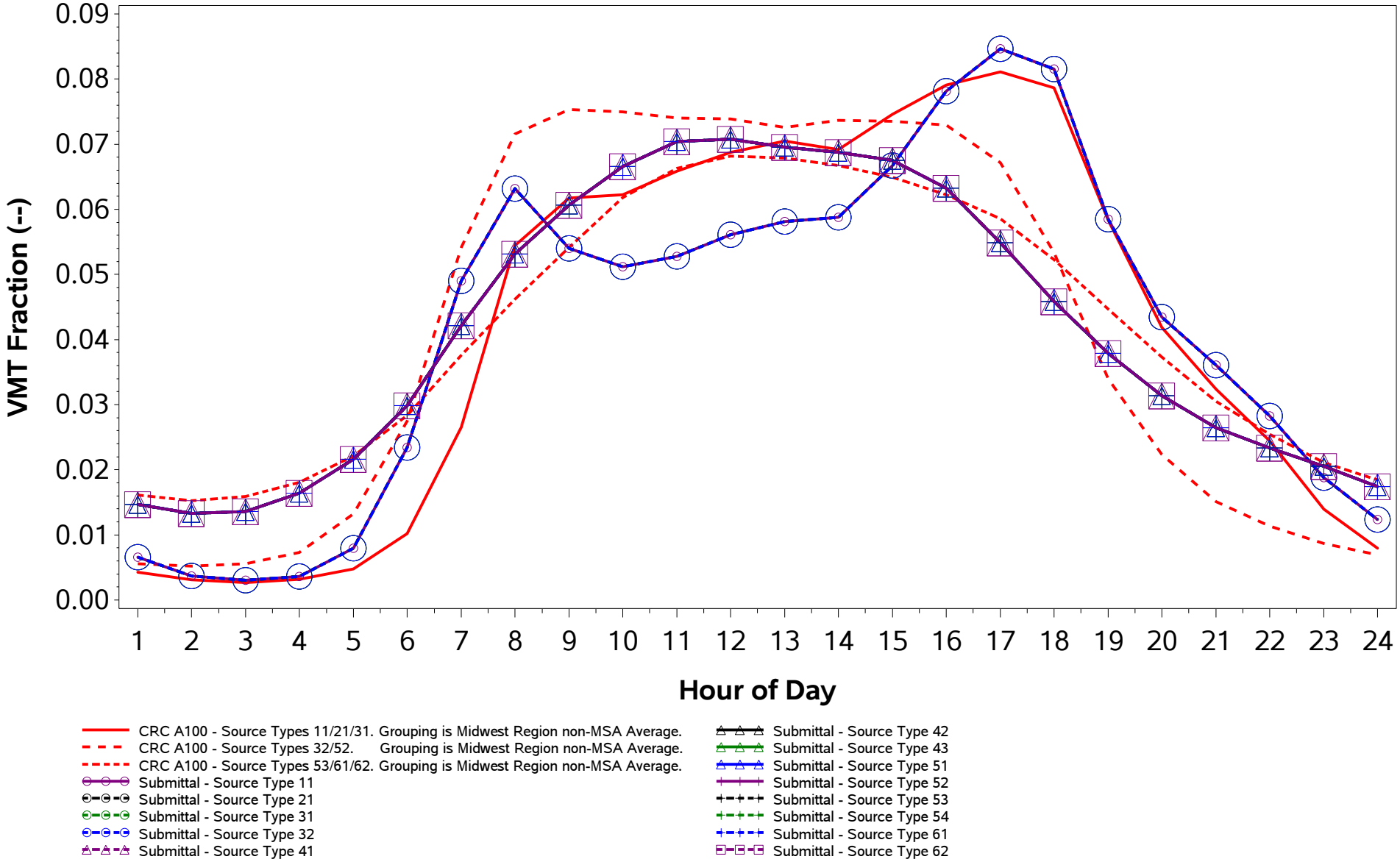

/proj1/EPA_2017_NEI_CDBs/2017_CDB_Review/Plotting/compare_speeds.sas 04DEC19 08:43

County ID = 39021. Ohio: Champaign
RURAL (Non-MSA)
Rural Non-Freeway (Road Type 3)
Weekend

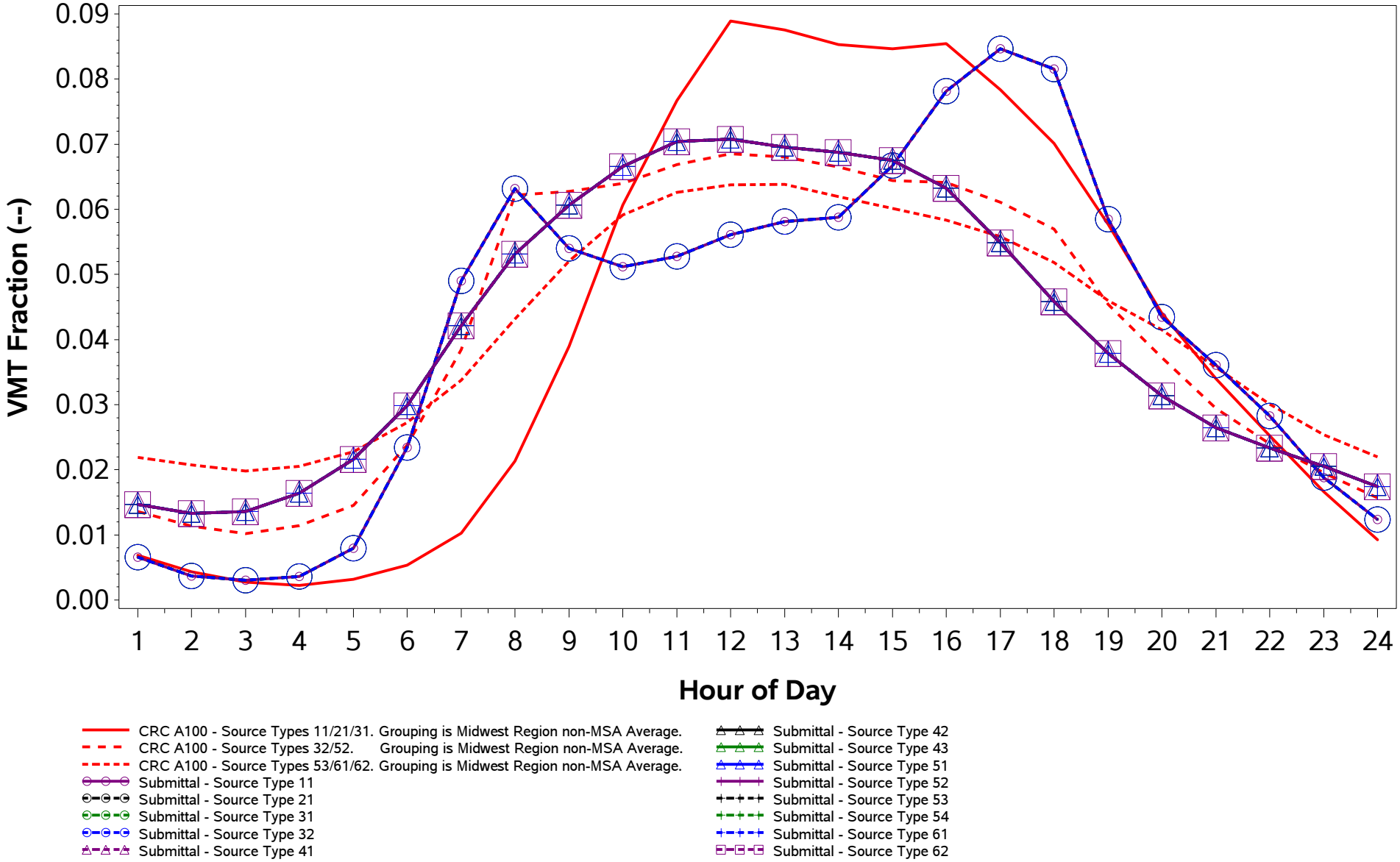

/proj1/EPA_2017_NEI_CDBs/2017_CDB_Review/Plotting/compare_speeds.sas 04DEC19 08:43

County ID = 39021. Ohio: Champaign
RURAL (Non-MSA)
Urban Freeway (Road Type 4)
Weekday

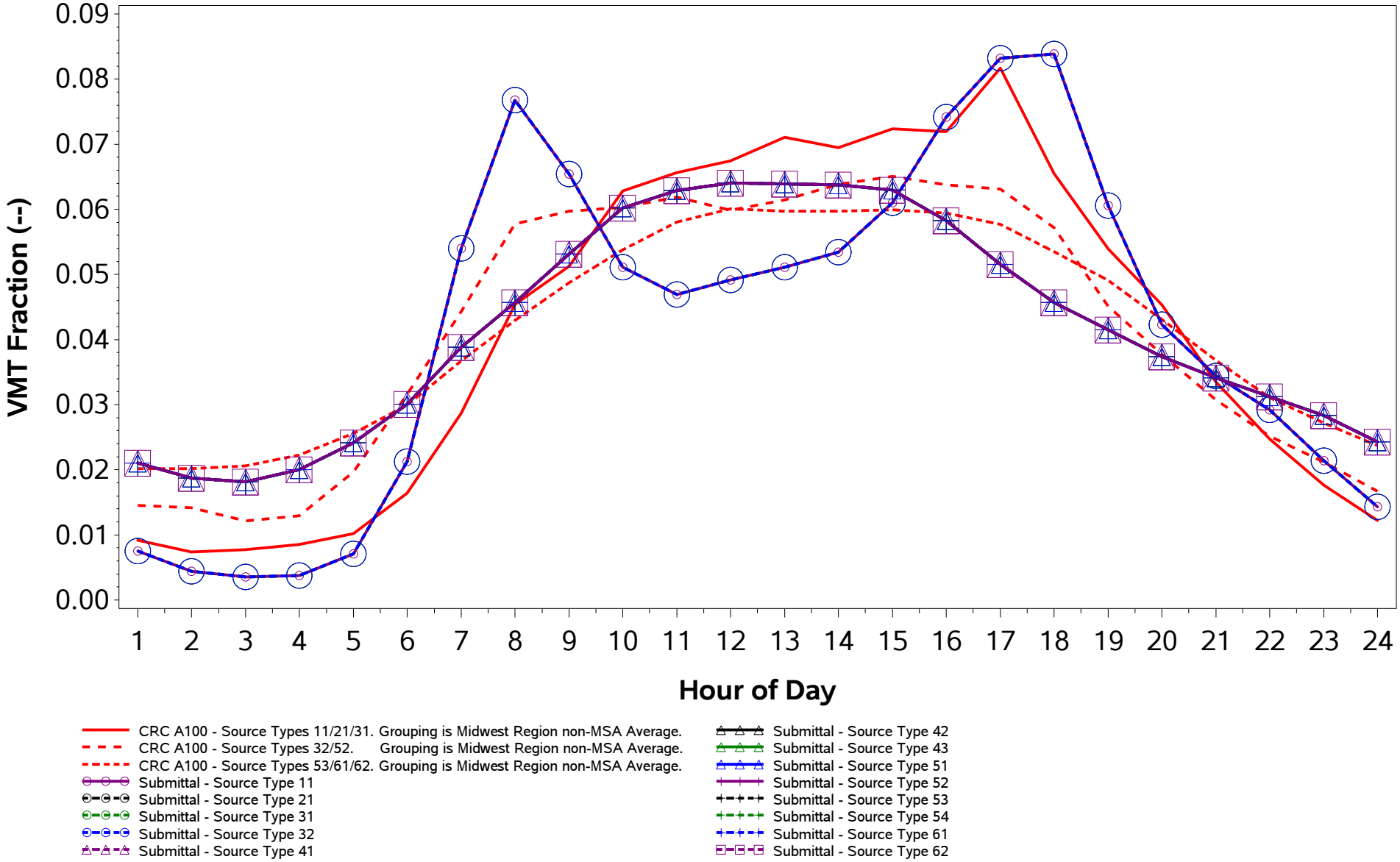

/proj1/EPA_2017_NEI_CDBs/2017_CDB_Review/Plotting/compare_speeds.sas 04DEC19 08:43

County ID = 39021. Ohio: Champaign
RURAL (Non-MSA)
Urban Freeway (Road Type 4)
Weekend

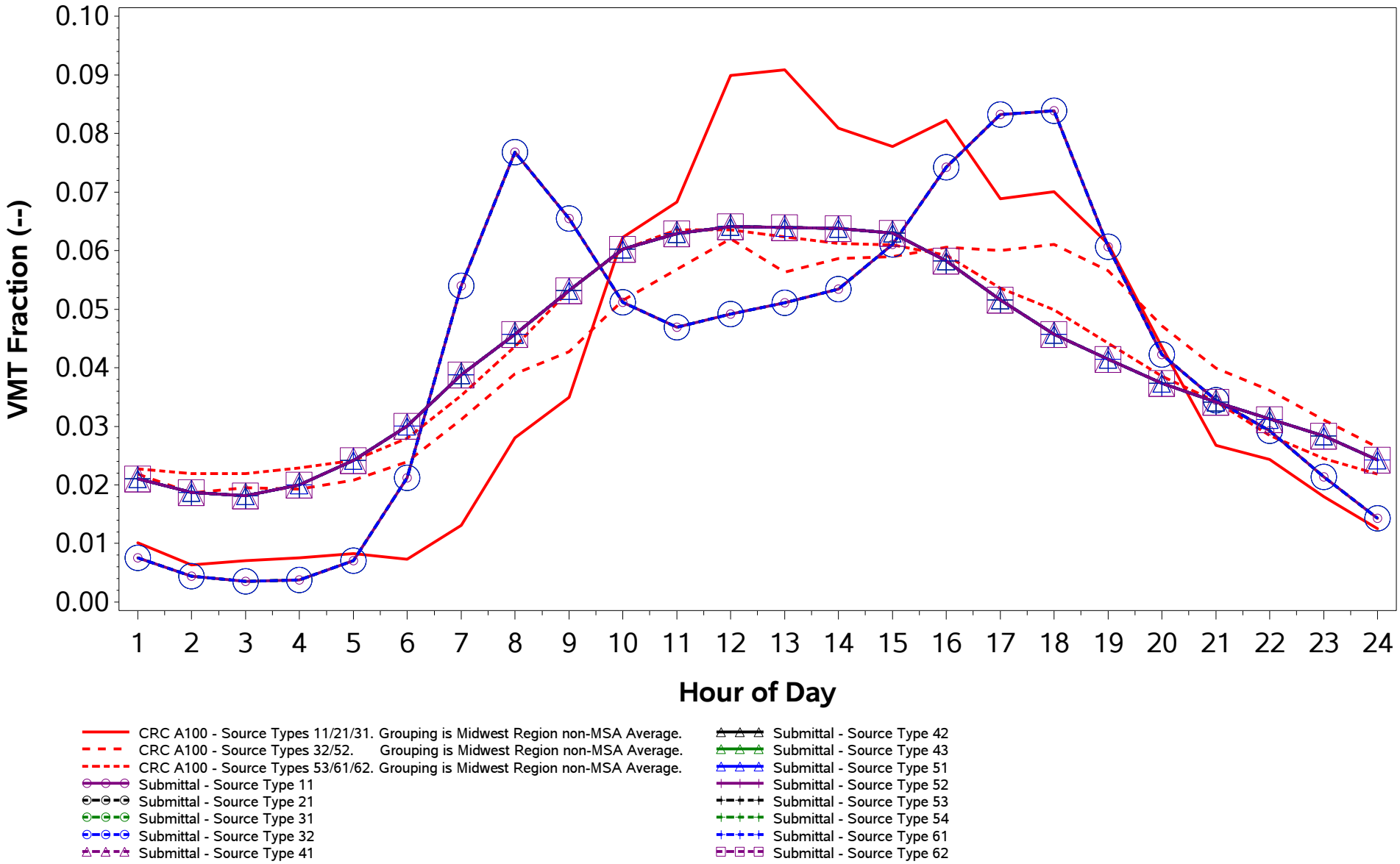

/proj1/EPA_2017_NEI_CDBs/2017_CDB_Review/Plotting/compare_speeds.sas 04DEC19 08:43

County ID = 39021. Ohio: Champaign
RURAL (Non-MSA)
Urban Non-Freeway (Road Type 5)
Weekday

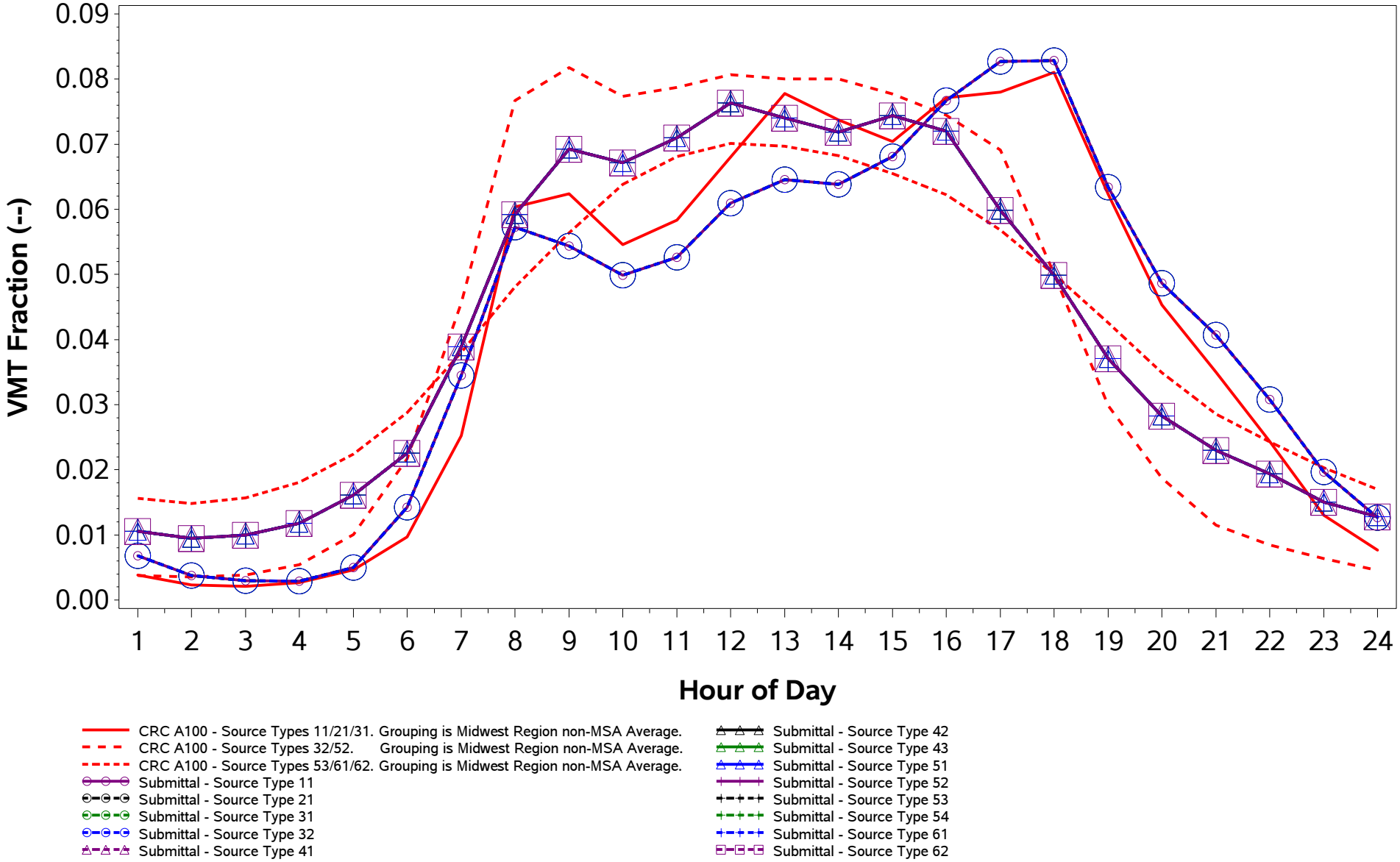

/proj1/EPA_2017_NEI_CDBs/2017_CDB_Review/Plotting/compare_speeds.sas 04DEC19 08:43

County ID = 39021. Ohio: Champaign
RURAL (Non-MSA)
Urban Non-Freeway (Road Type 5)
Weekend

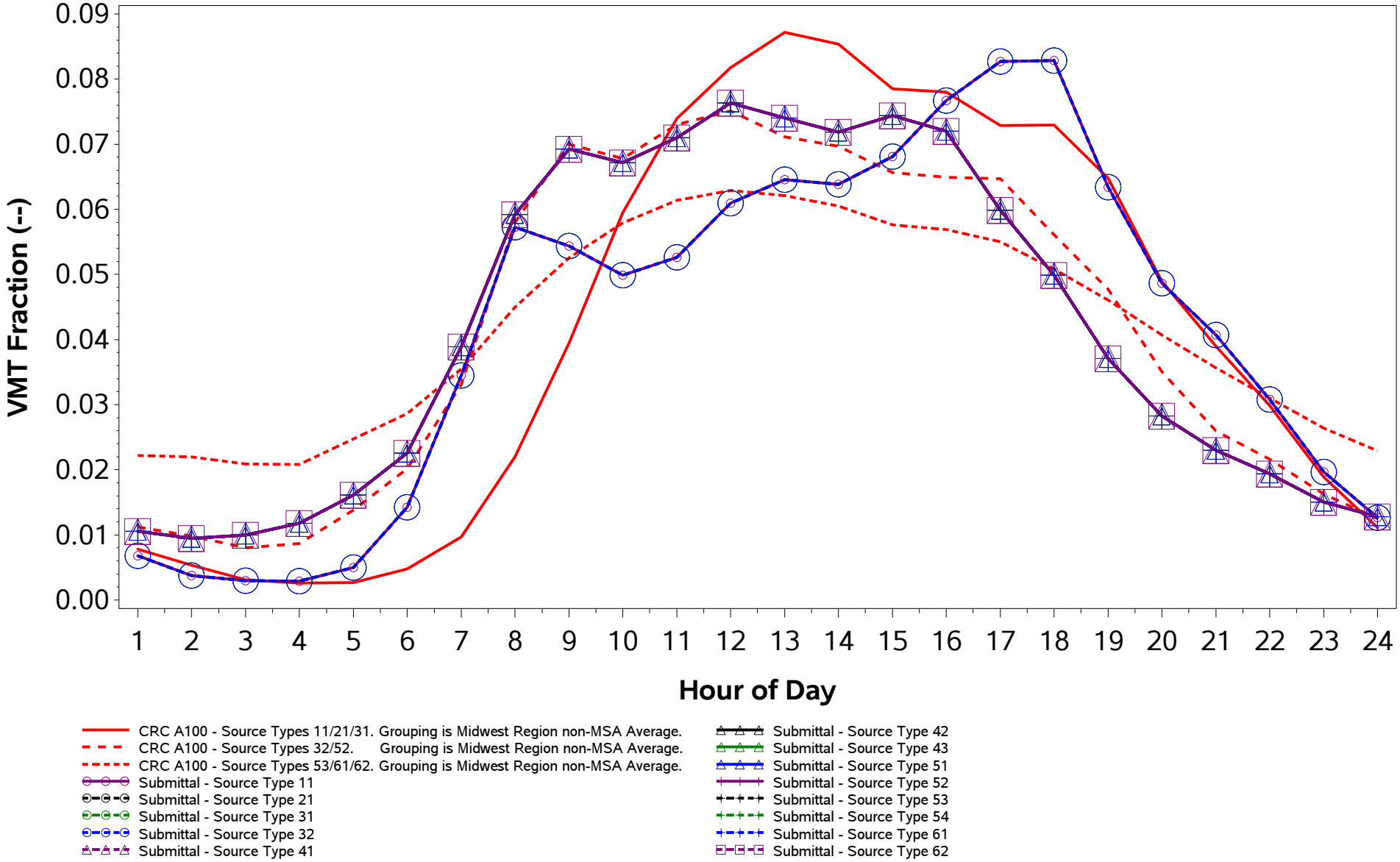

/proj1/EPA_2017_NEI_CDBs/2017_CDB_Review/Plotting/compare_speeds.sas 04DEC19 08:43

County ID = 39023. Ohio: Clark
URBAN (Springfield; OH)
Rural Freeway (Road Type 2)
Weekday

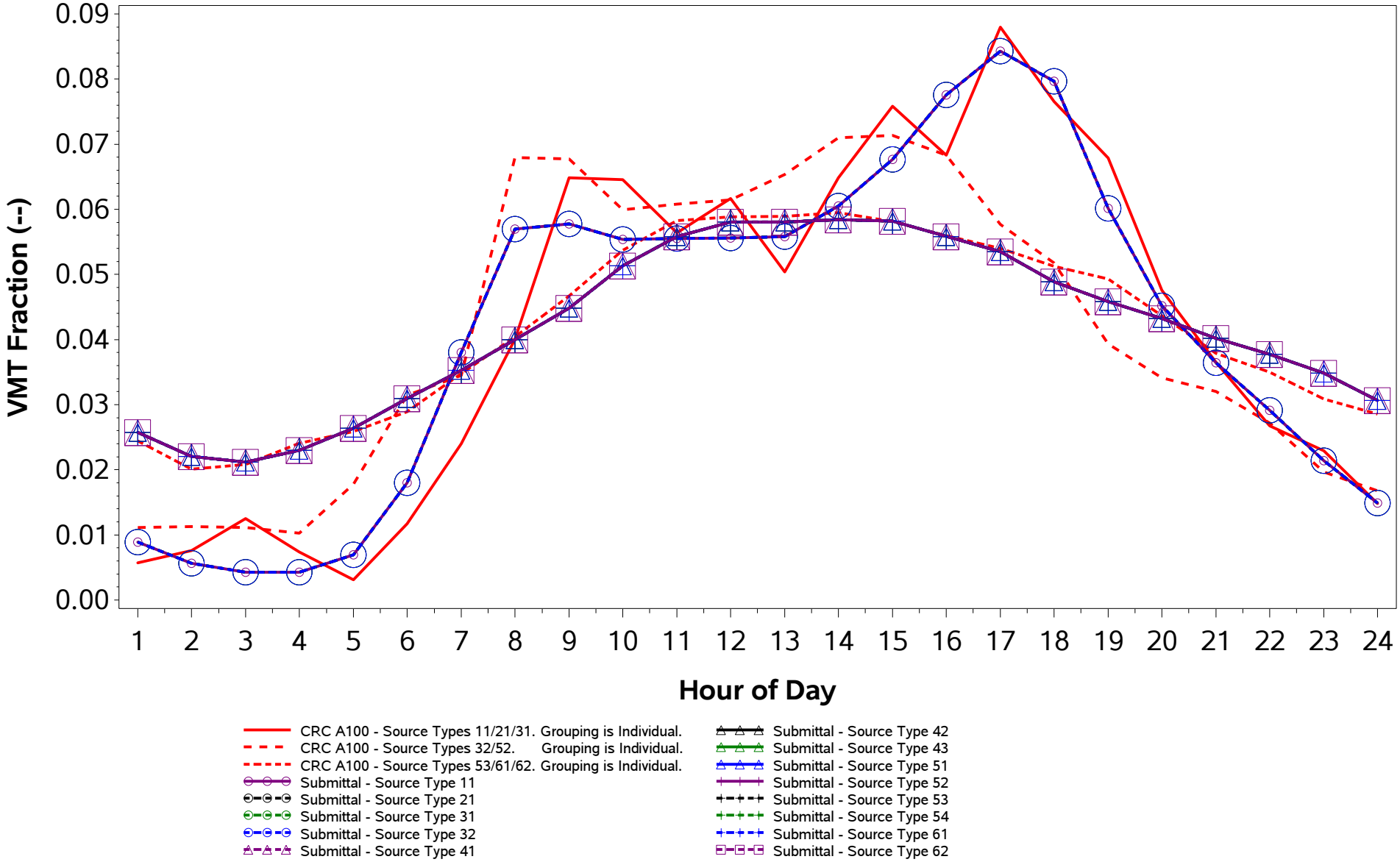

/proj1/EPA_2017_NEI_CDBs/2017_CDB_Review/Plotting/compare_speeds.sas 04DEC19 08:43

County ID = 39023. Ohio: Clark
URBAN (Springfield; OH)
Rural Freeway (Road Type 2)
Weekend

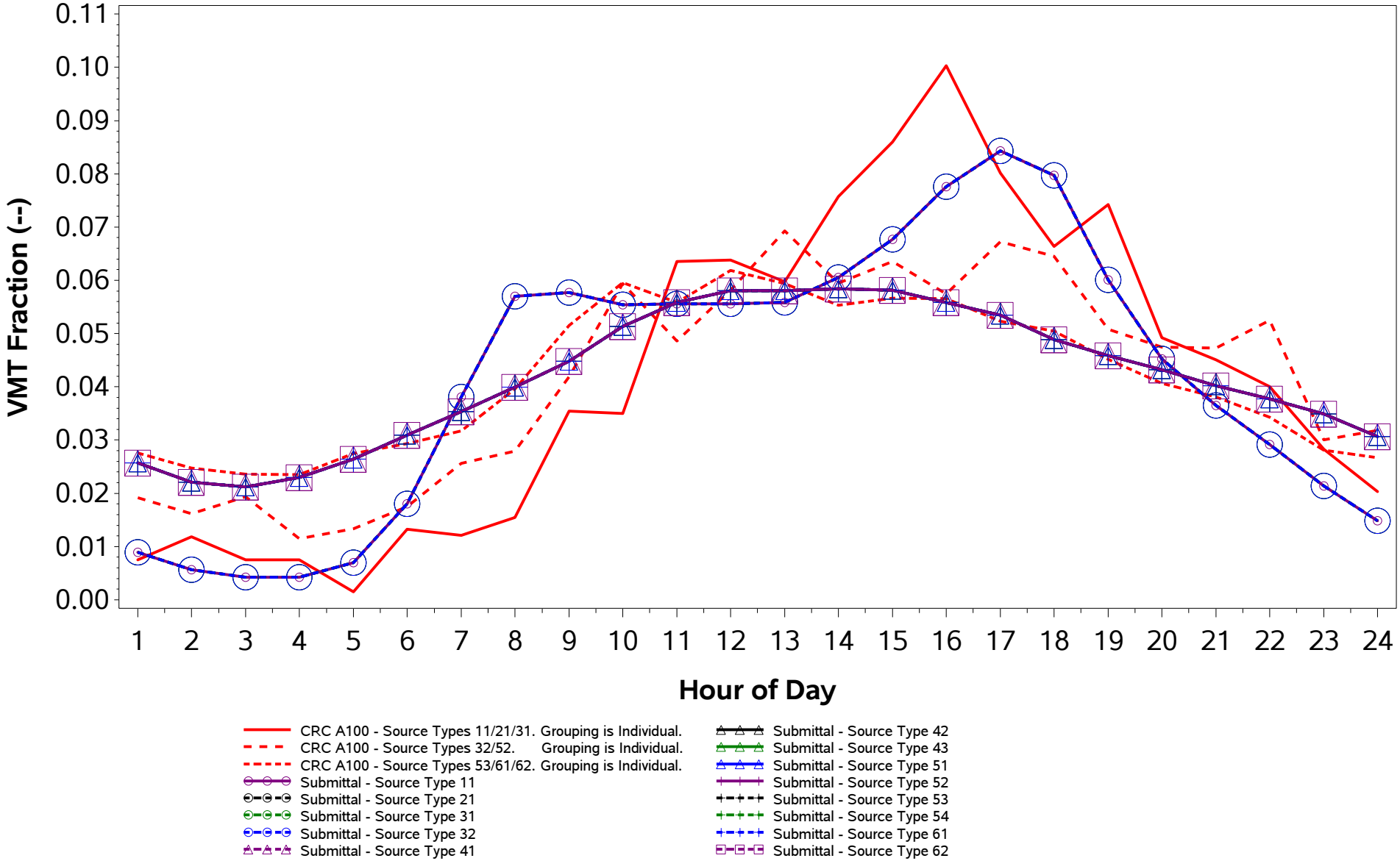

/proj1/EPA_2017_NEI_CDBs/2017_CDB_Review/Plotting/compare_speeds.sas 04DEC19 08:43

County ID = 39023. Ohio: Clark
URBAN (Springfield; OH)
Rural Non-Freeway (Road Type 3)
Weekday

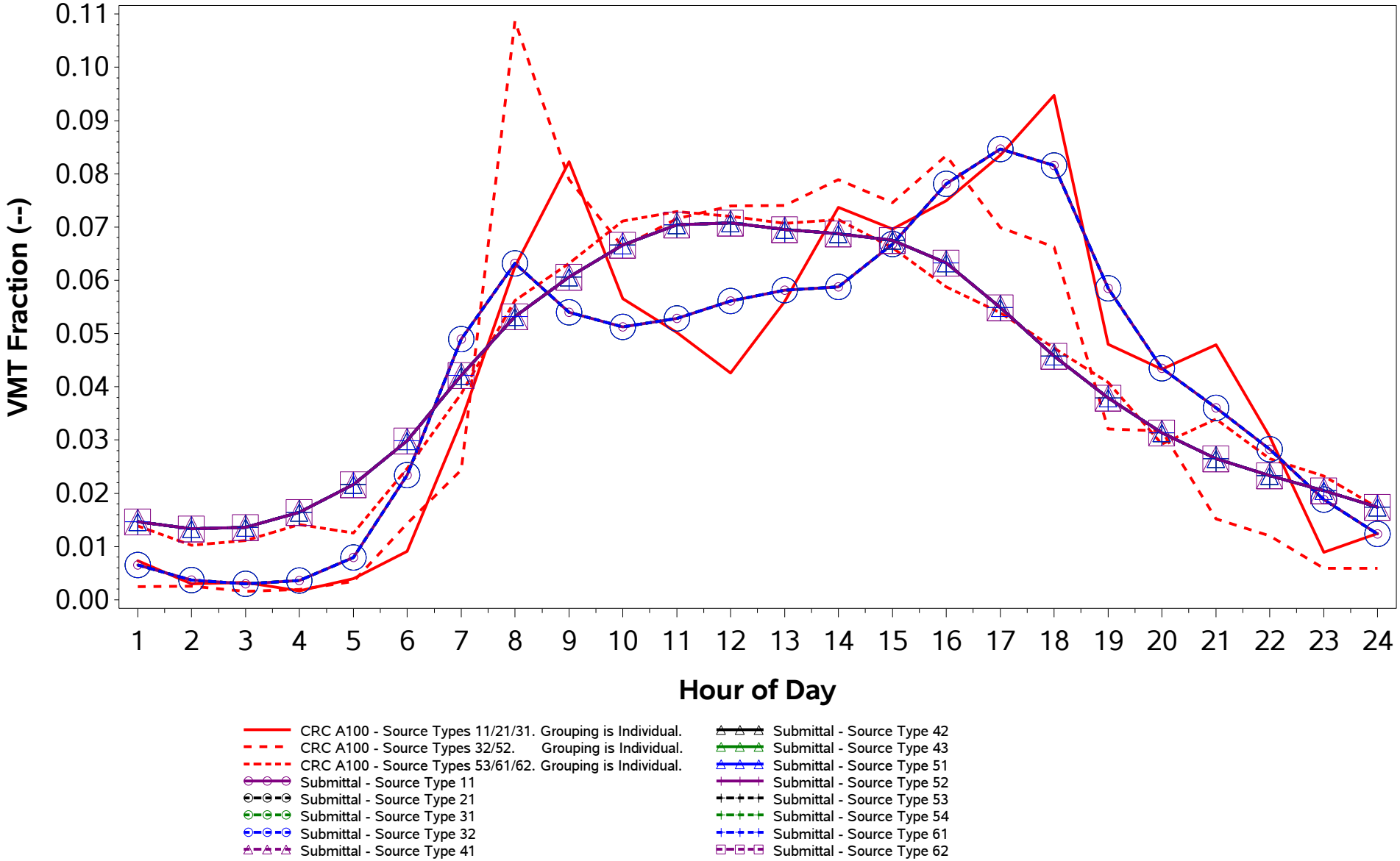

/proj1/EPA_2017_NEI_CDBs/2017_CDB_Review/Plotting/compare_speeds.sas 04DEC19 08:43

County ID = 39023. Ohio: Clark
URBAN (Springfield; OH)
Rural Non-Freeway (Road Type 3)
Weekend

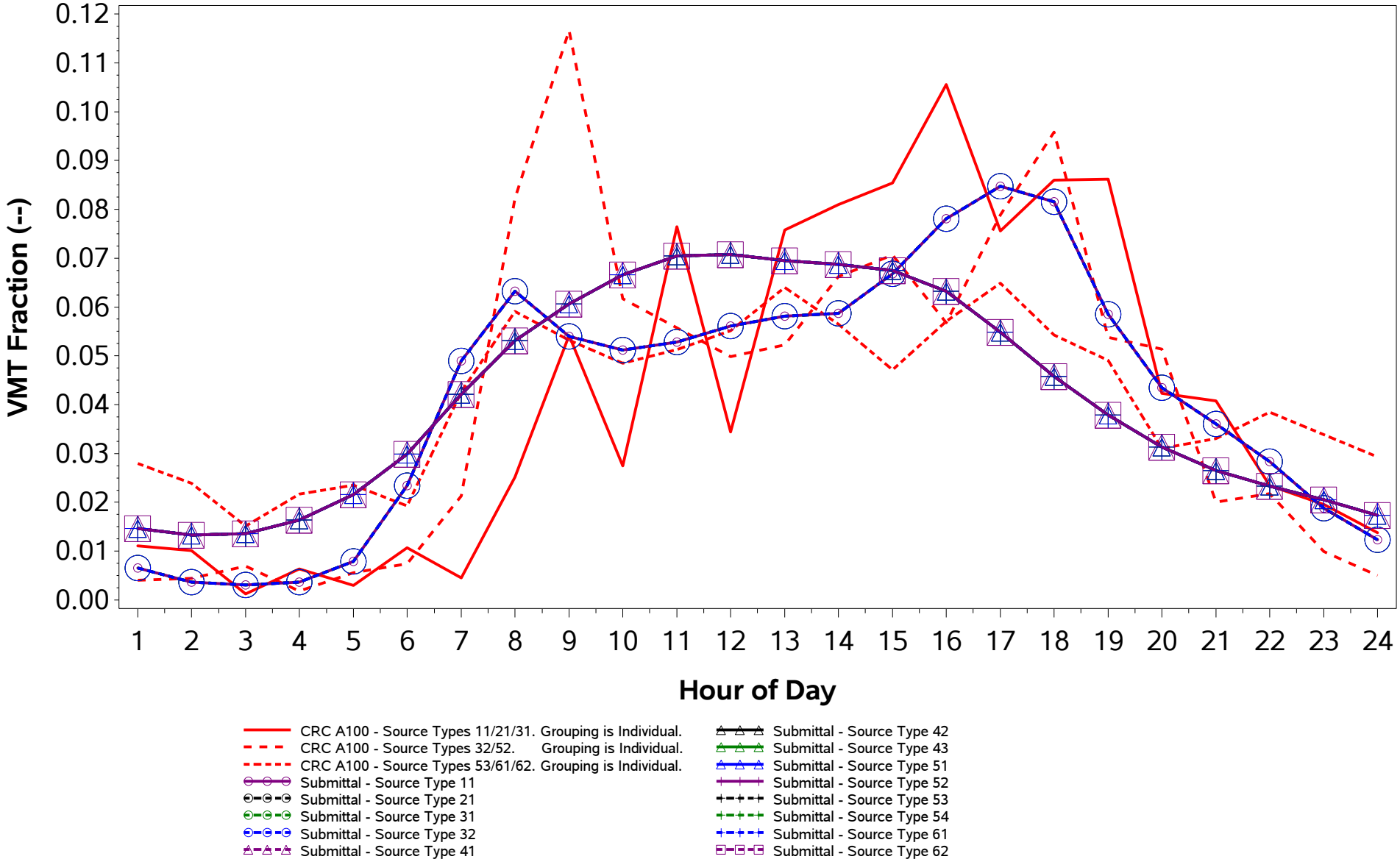

/proj1/EPA_2017_NEI_CDBs/2017_CDB_Review/Plotting/compare_speeds.sas 04DEC19 08:43

County ID = 39023. Ohio: Clark
URBAN (Springfield; OH)
Urban Freeway (Road Type 4)
Weekday

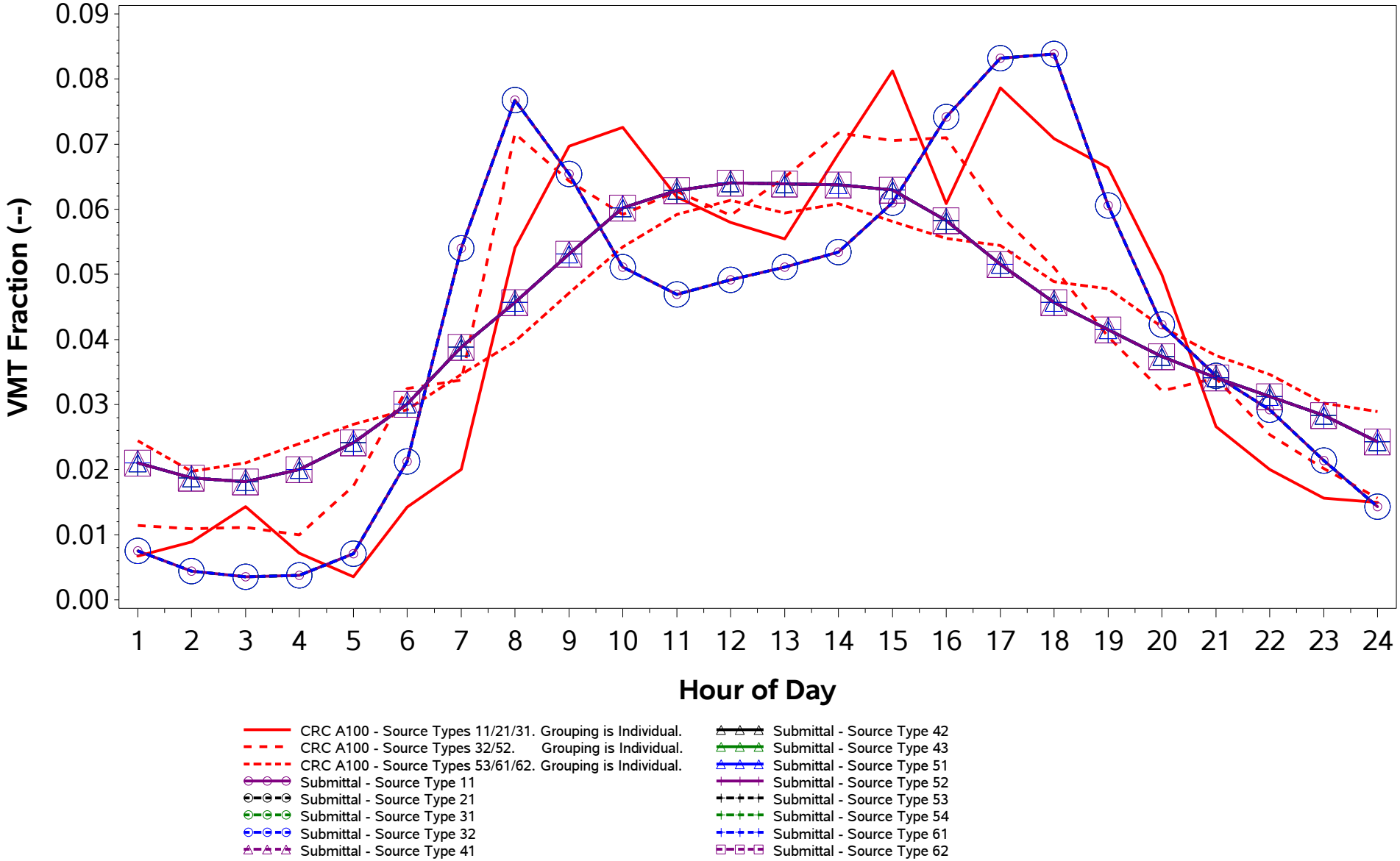

/proj1/EPA_2017_NEI_CDBs/2017_CDB_Review/Plotting/compare_speeds.sas 04DEC19 08:43

County ID = 39023. Ohio: Clark
URBAN (Springfield; OH)
Urban Freeway (Road Type 4)
Weekend

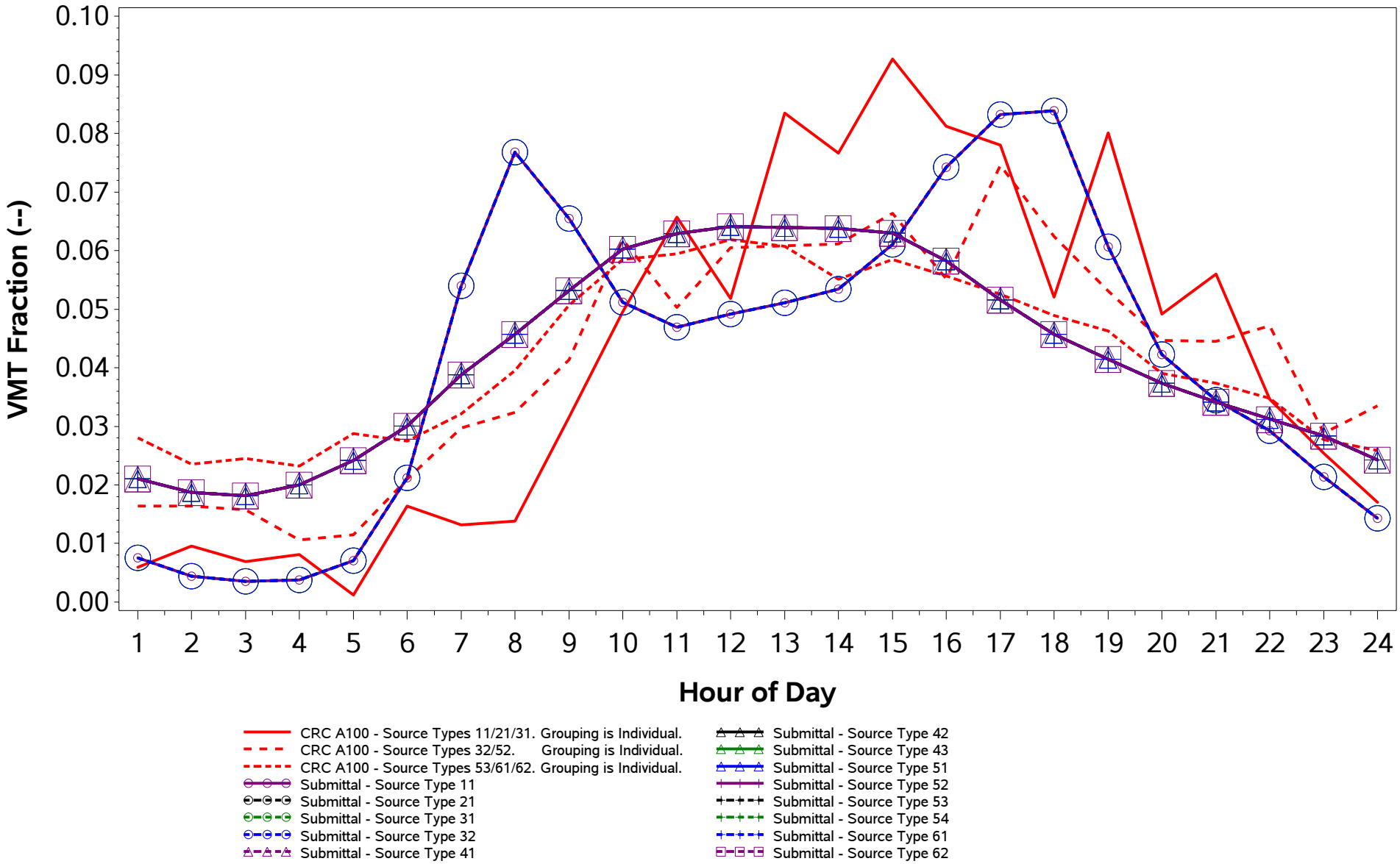

/proj1/EPA_2017_NEI_CDBs/2017_CDB_Review/Plotting/compare_speeds.sas 04DEC19 08:43

County ID = 39023. Ohio: Clark
URBAN (Springfield; OH)
Urban Non-Freeway (Road Type 5)
Weekday

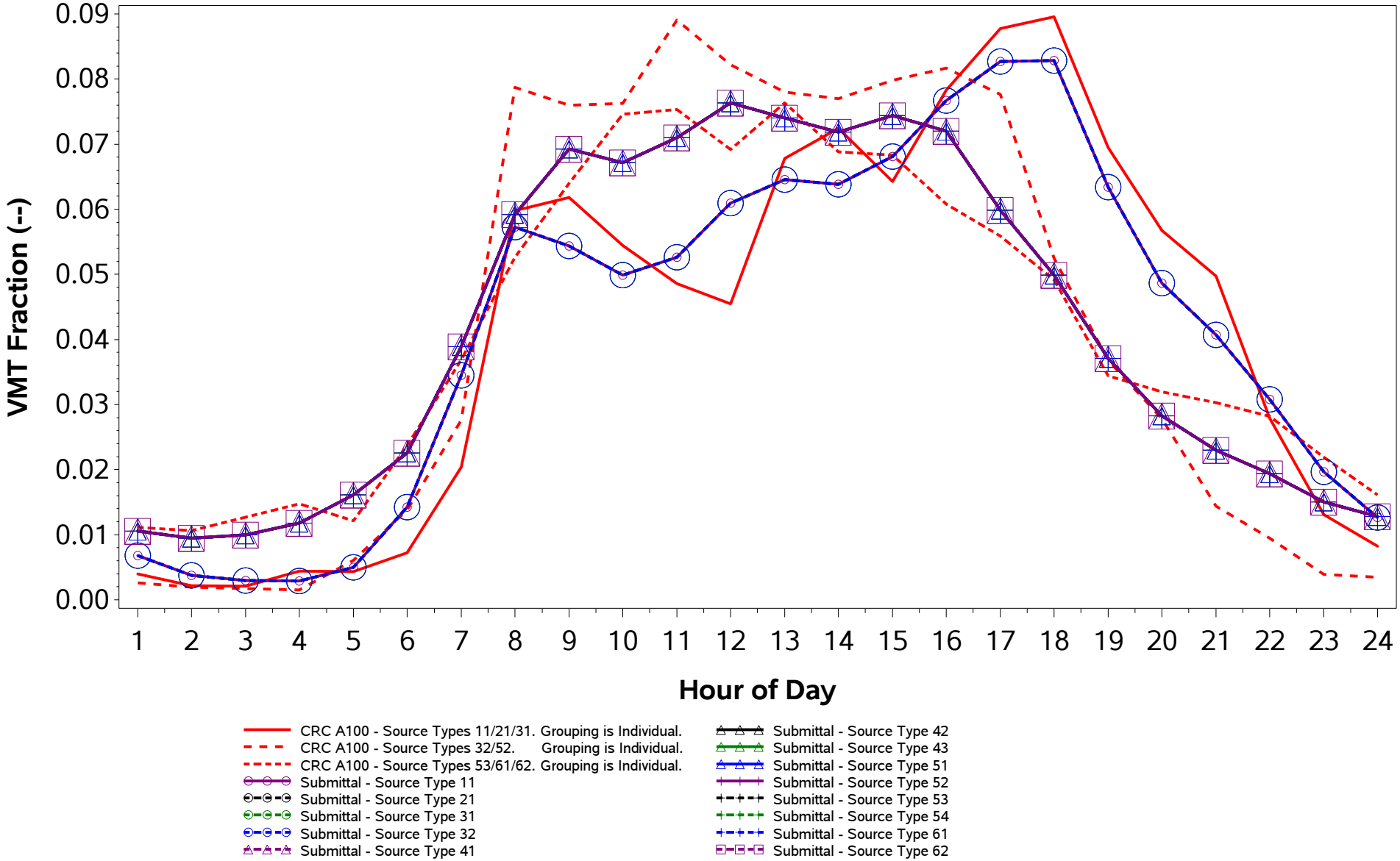

/proj1/EPA_2017_NEI_CDBs/2017_CDB_Review/Plotting/compare_speeds.sas 04DEC19 08:43

County ID = 39023. Ohio: Clark
URBAN (Springfield; OH)
Urban Non-Freeway (Road Type 5)
Weekend

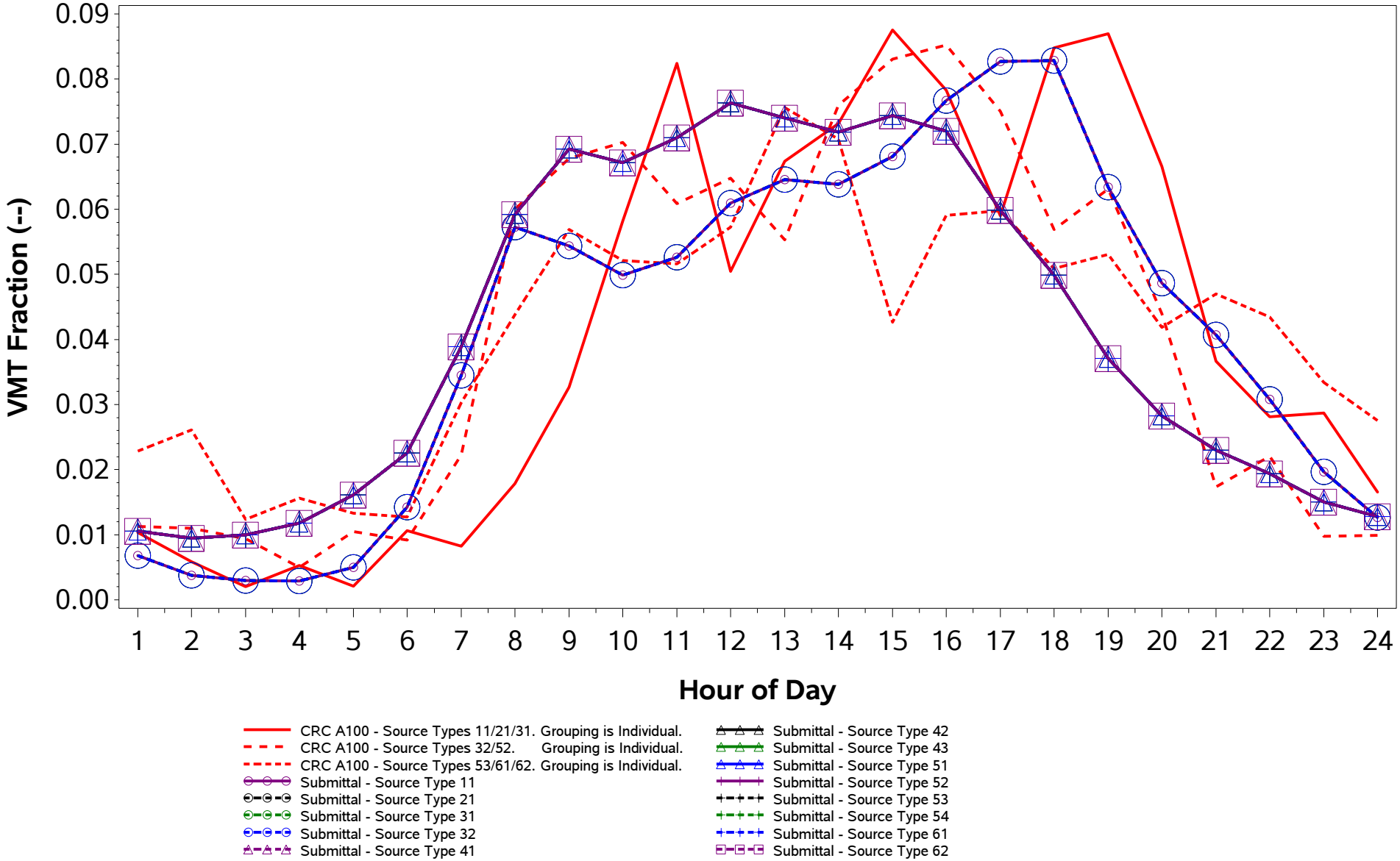

/proj1/EPA_2017_NEI_CDBs/2017_CDB_Review/Plotting/compare_speeds.sas 04DEC19 08:43

County ID = 39025. Ohio: Clermont
URBAN (Cincinnati; OH-KY-IN)
Rural Freeway (Road Type 2)
Weekday

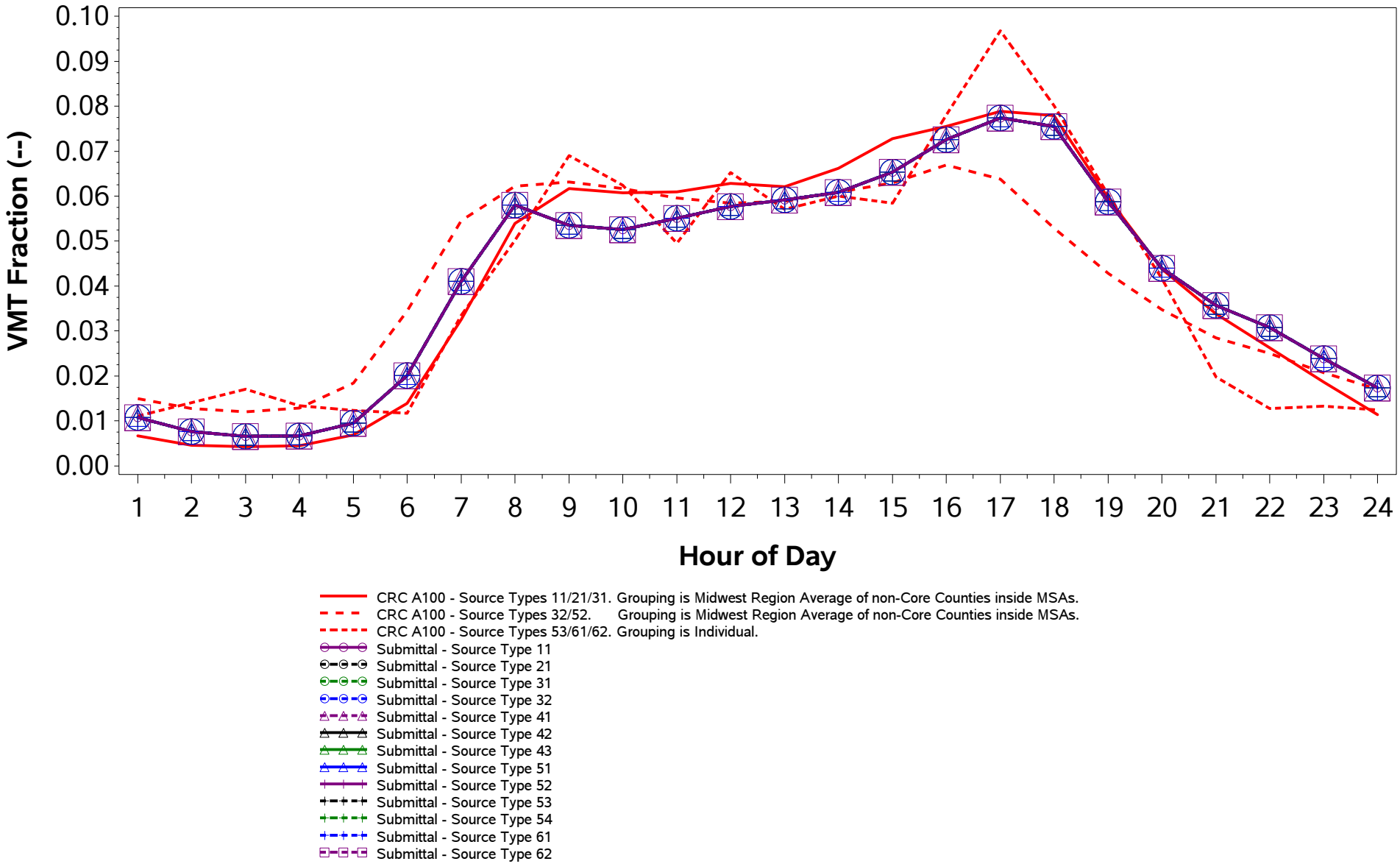

/proj1/EPA_2017_NEI_CDBs/2017_CDB_Review/Plotting/compare_speeds.sas 04DEC19 08:43

County ID = 39025. Ohio: Clermont
URBAN (Cincinnati; OH-KY-IN)
Rural Freeway (Road Type 2)
Weekend

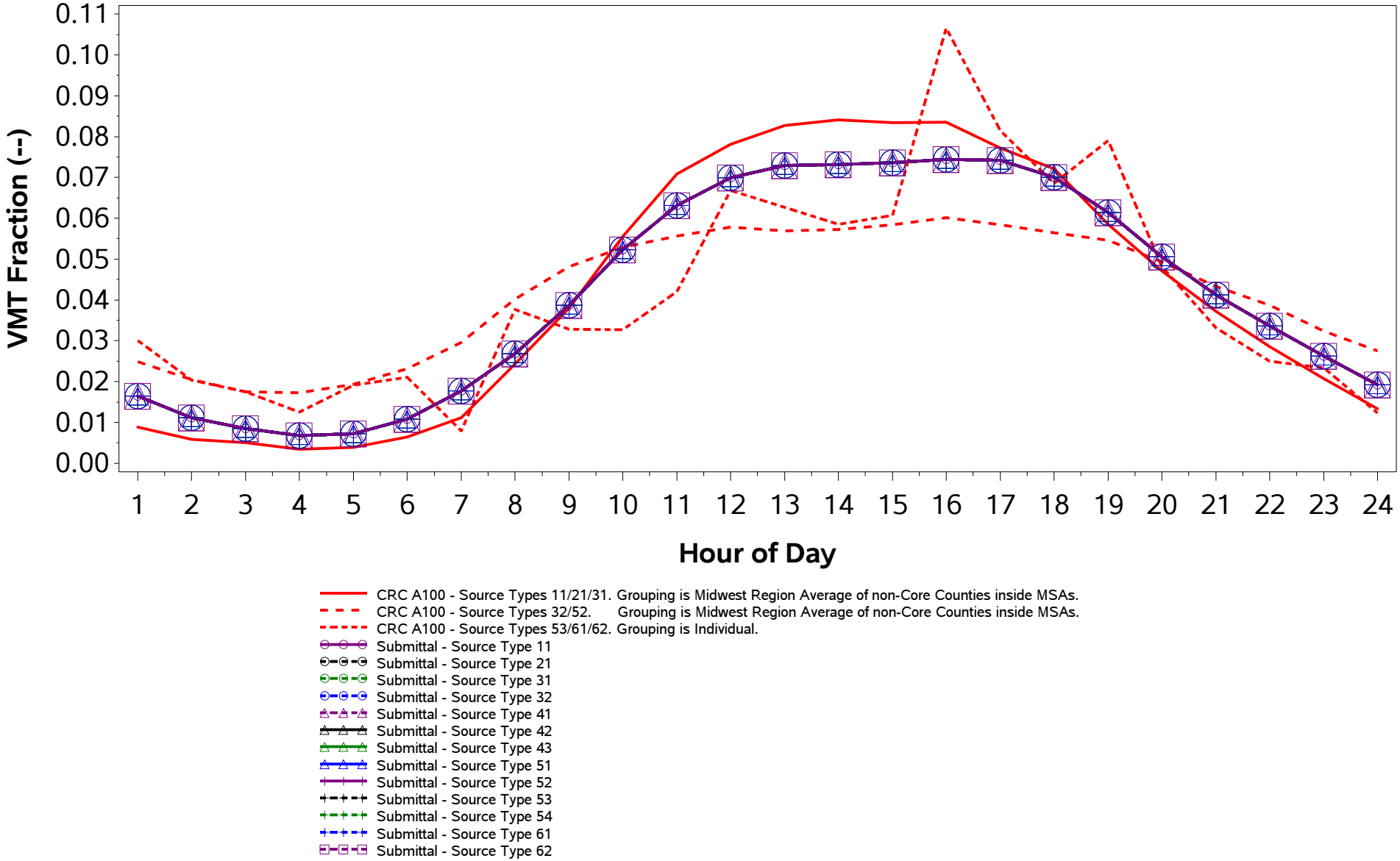

/proj1/EPA_2017_NEI_CDBs/2017_CDB_Review/Plotting/compare_speeds.sas 04DEC19 08:43

County ID = 39025. Ohio: Clermont
URBAN (Cincinnati; OH-KY-IN)
Rural Non-Freeway (Road Type 3)
Weekday

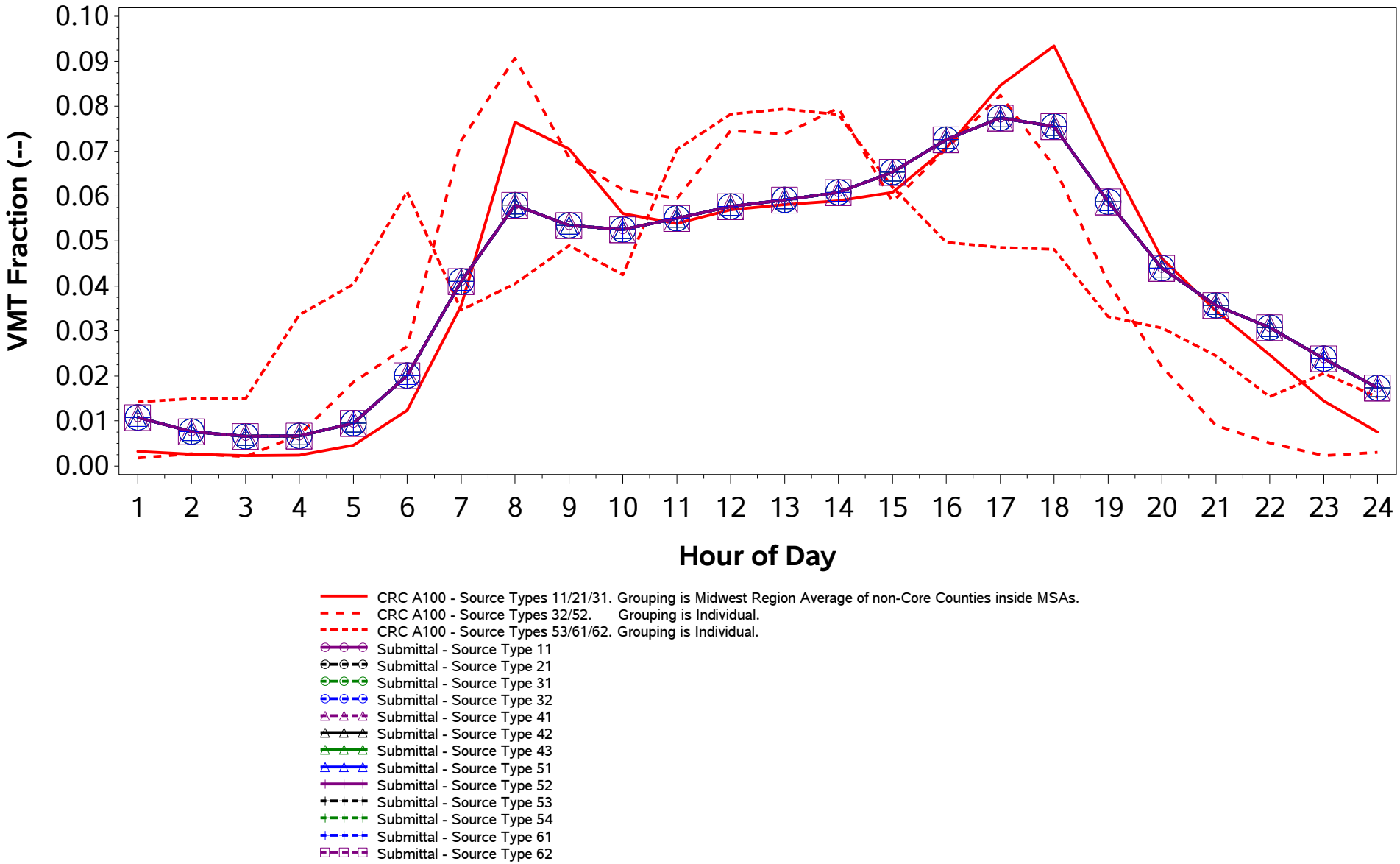

/proj1/EPA_2017_NEI_CDBs/2017_CDB_Review/Plotting/compare_speeds.sas 04DEC19 08:43

County ID = 39025. Ohio: Clermont
URBAN (Cincinnati; OH-KY-IN)
Rural Non-Freeway (Road Type 3)
Weekend

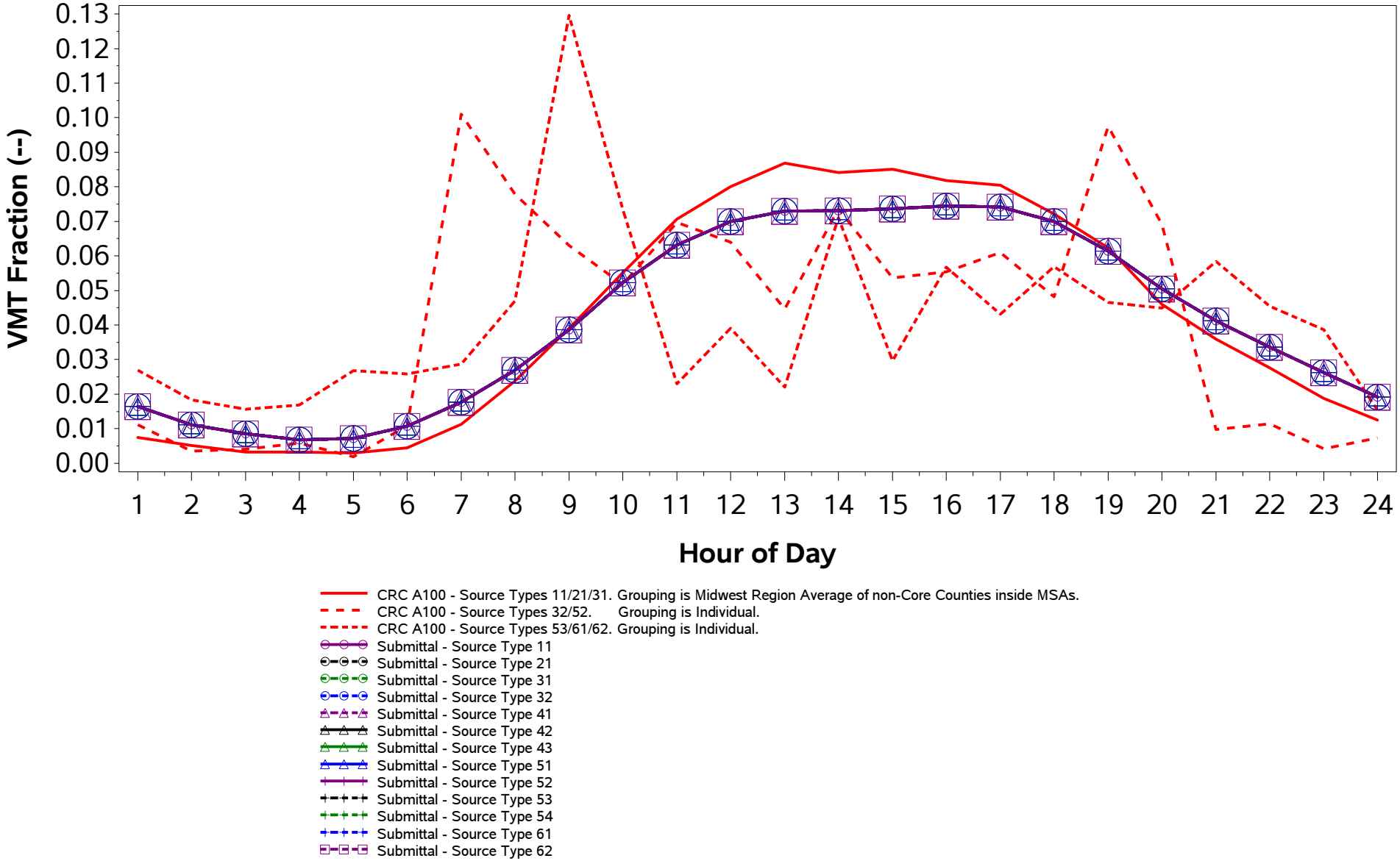

/proj1/EPA_2017_NEI_CDBs/2017_CDB_Review/Plotting/compare_speeds.sas 04DEC19 08:43

County ID = 39025. Ohio: Clermont
URBAN (Cincinnati; OH-KY-IN)
Urban Freeway (Road Type 4)
Weekday

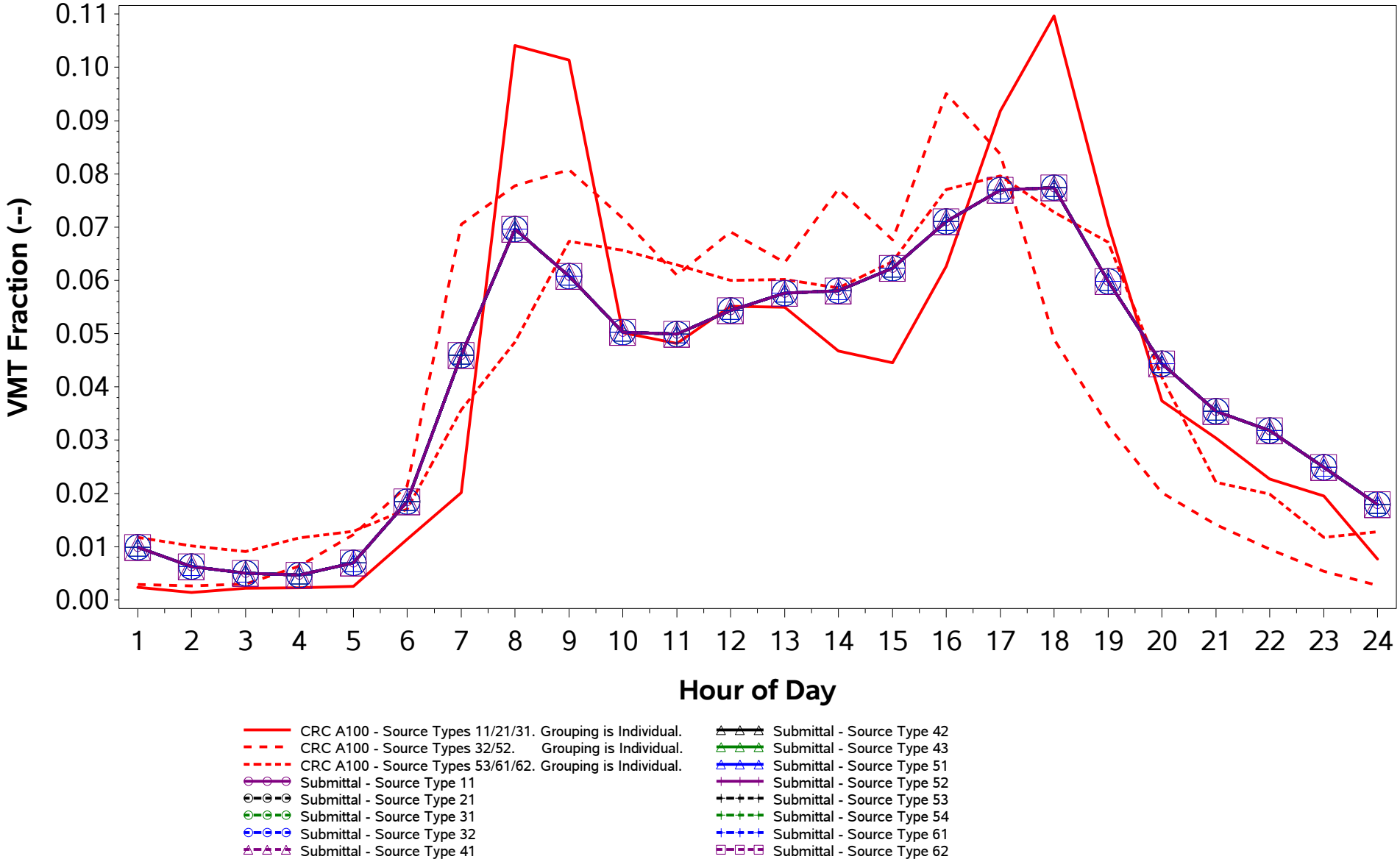

/proj1/EPA_2017_NEI_CDBs/2017_CDB_Review/Plotting/compare_speeds.sas 04DEC19 08:43

County ID = 39025. Ohio: Clermont
URBAN (Cincinnati; OH-KY-IN)
Urban Freeway (Road Type 4)
Weekend

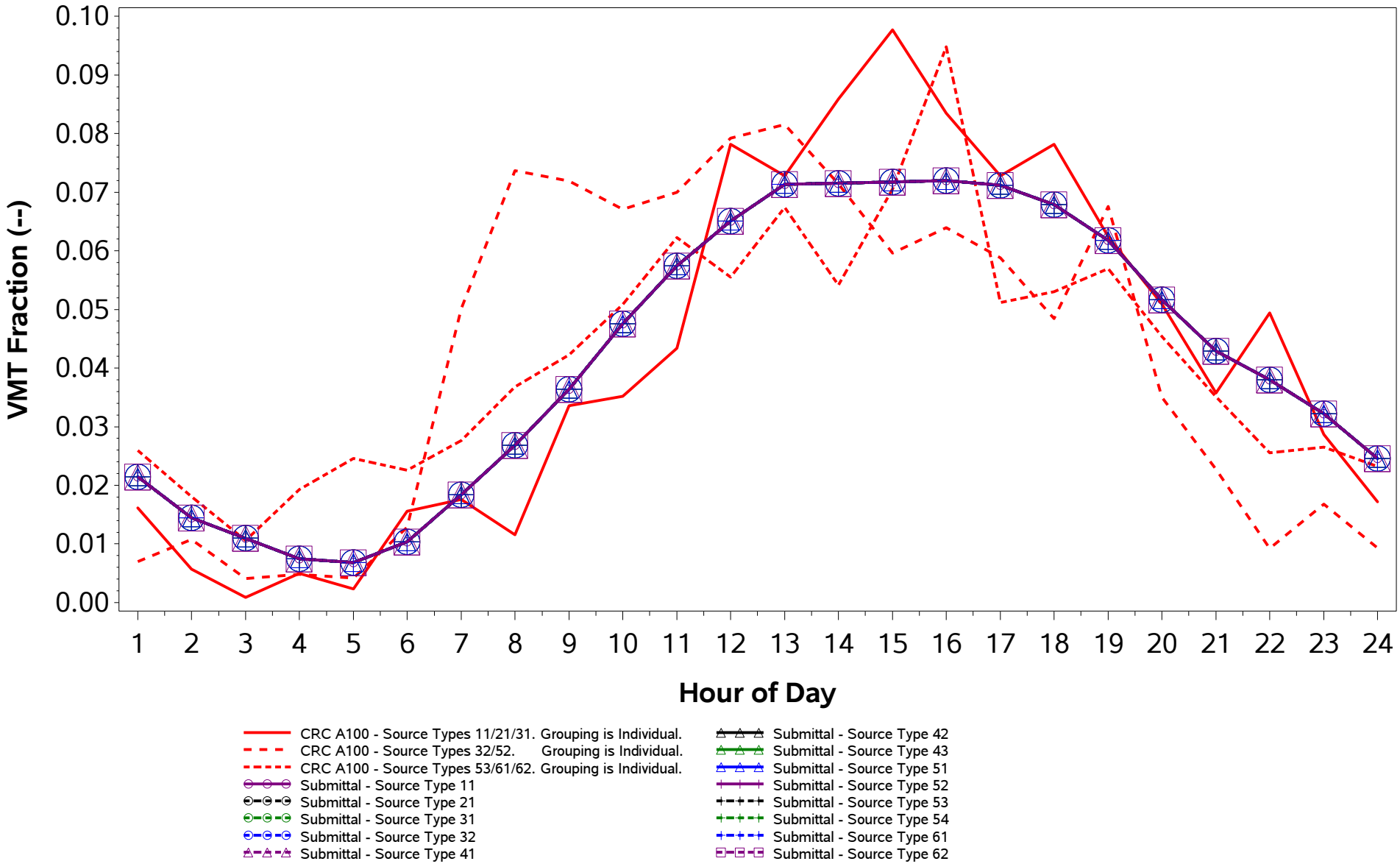

/proj1/EPA_2017_NEI_CDBs/2017_CDB_Review/Plotting/compare_speeds.sas 04DEC19 08:43

County ID = 39025. Ohio: Clermont
URBAN (Cincinnati; OH-KY-IN)
Urban Non-Freeway (Road Type 5)
Weekday

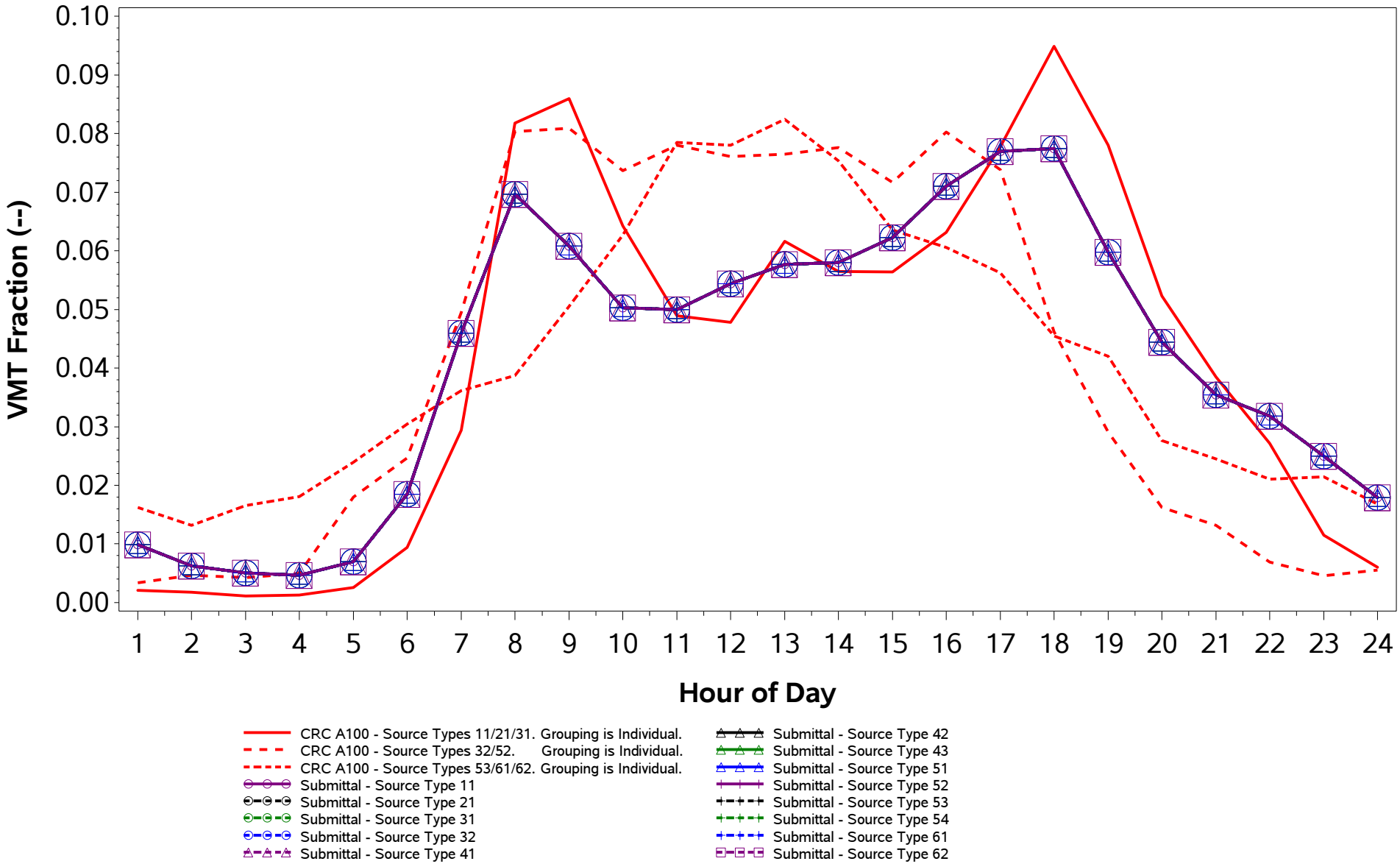

/proj1/EPA_2017_NEI_CDBs/2017_CDB_Review/Plotting/compare_speeds.sas 04DEC19 08:43

County ID = 39025. Ohio: Clermont
URBAN (Cincinnati; OH-KY-IN)
Urban Non-Freeway (Road Type 5)
Weekend

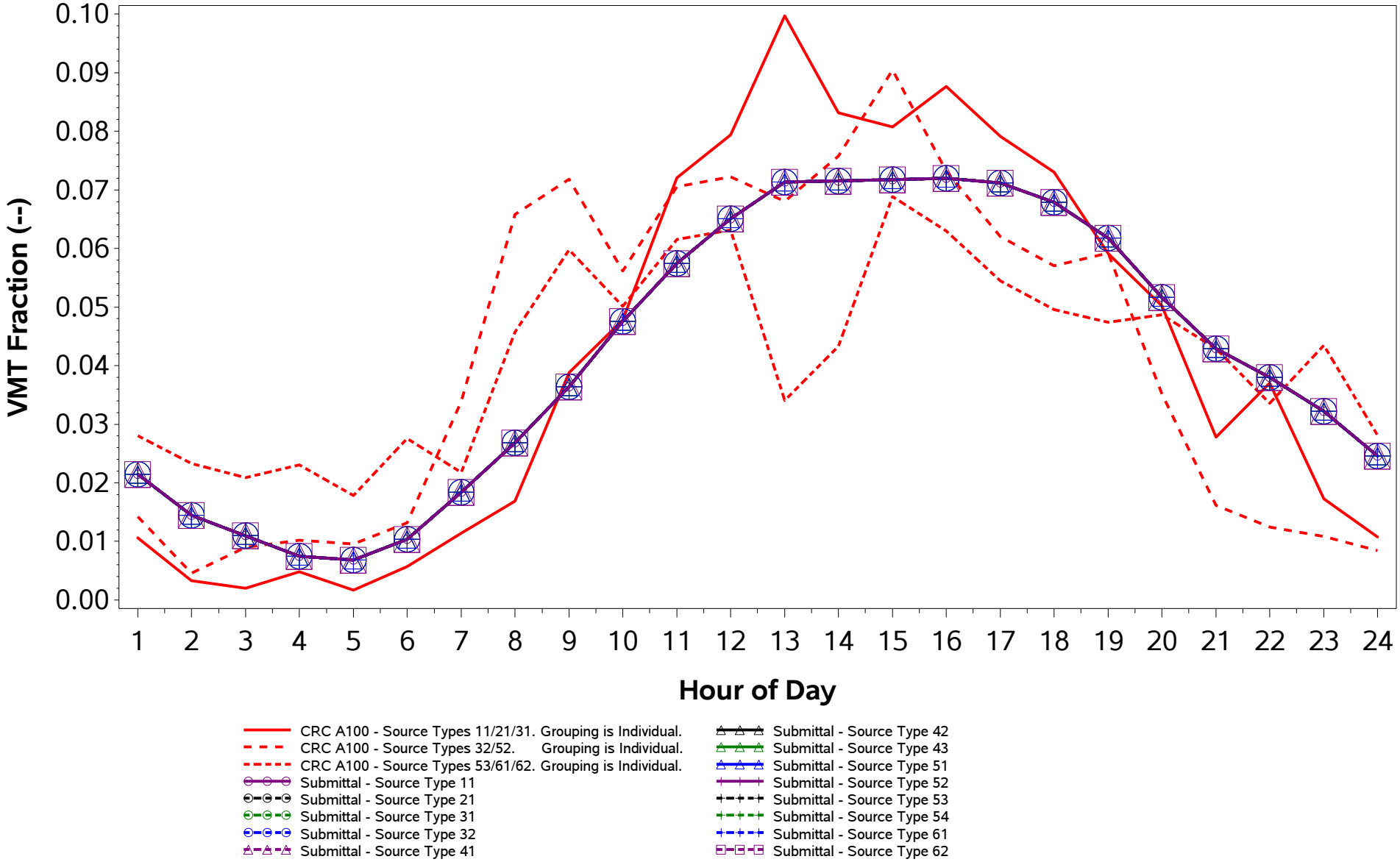

/proj1/EPA_2017_NEI_CDBs/2017_CDB_Review/Plotting/compare_speeds.sas 04DEC19 08:43

County ID = 39027. Ohio: Clinton
RURAL (Non-MSA)
Rural Freeway (Road Type 2)
Weekday

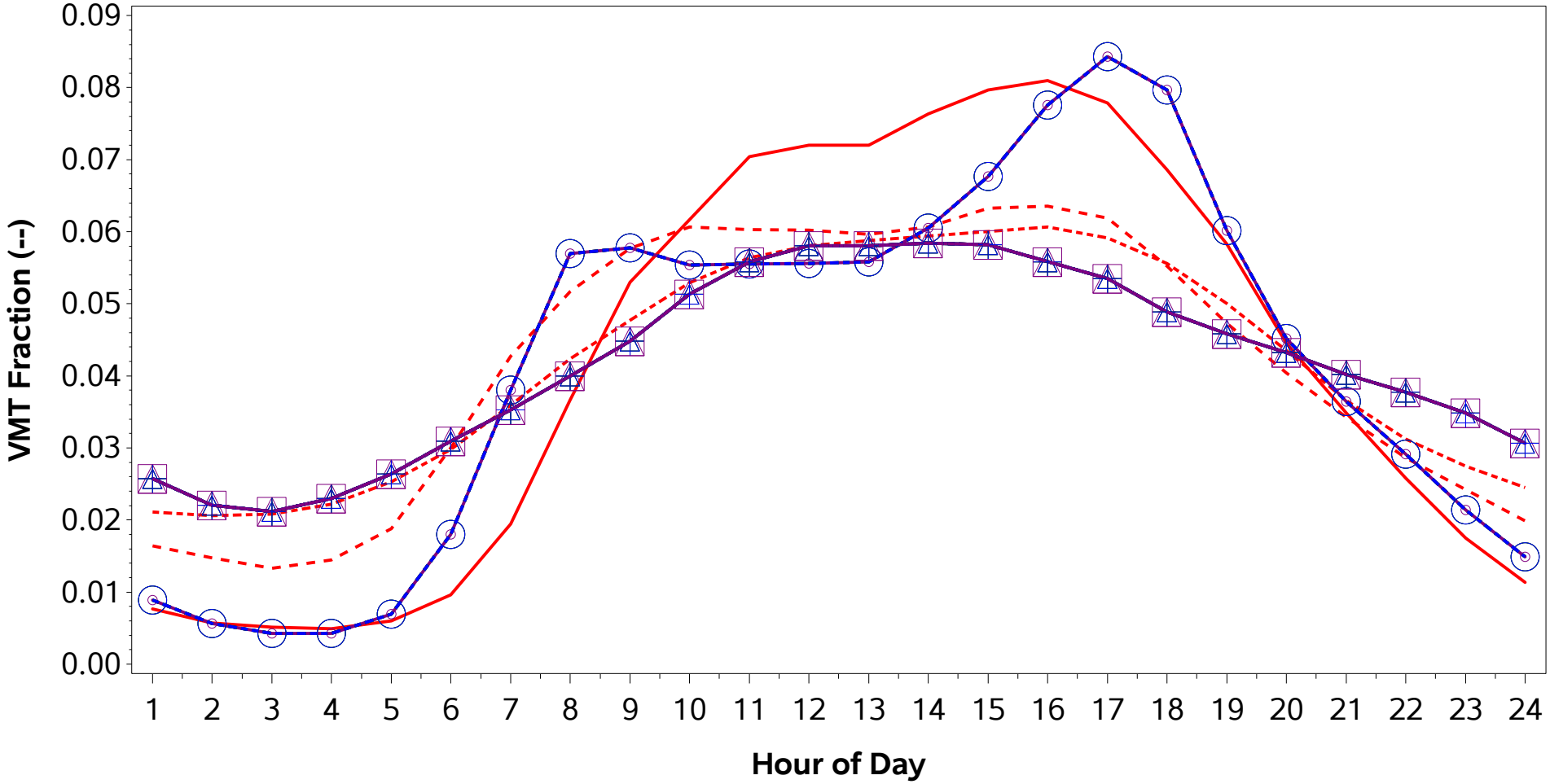

CRC A100 - Source Types 11/21/31. Grouping is Midwest Region non-MSA Average.
CRC A100 - Source Types 32/52. Grouping is Midwest Region non-MSA Average.
CRC A100 - Source Types 53/61/62. Grouping is Midwest Region non-MSA Average.
Submittal - Source Type 11
Submittal - Source Type 21
Submittal - Source Type 31
Submittal - Source Type 32
Submittal - Source Type 41
Submittal - Source Type 42
Submittal - Source Type 43
Submittal - Source Type 51
Submittal - Source Type 52
Submittal - Source Type 53
Submittal - Source Type 54
Submittal - Source Type 61
Submittal - Source Type 62

/proj1/EPA_2017_NEI_CDBs/2017_CDB_Review/Plotting/compare_speeds.sas 04DEC19 08:43

County ID = 39027. Ohio: Clinton
RURAL (Non-MSA)
Rural Freeway (Road Type 2)
Weekend

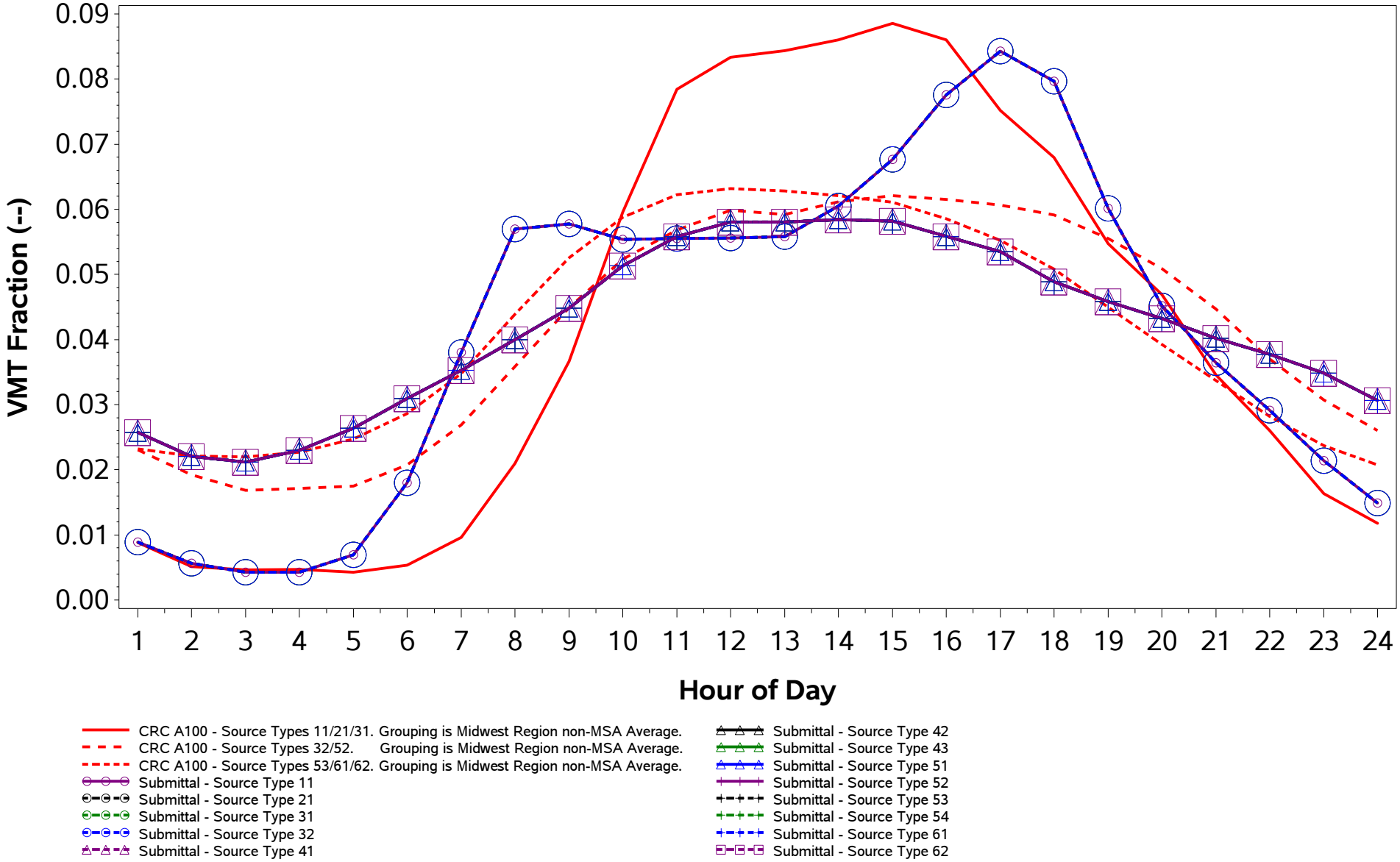

/proj1/EPA_2017_NEI_CDBs/2017_CDB_Review/Plotting/compare_speeds.sas 04DEC19 08:43

County ID = 39027. Ohio: Clinton
RURAL (Non-MSA)
Rural Non-Freeway (Road Type 3)
Weekday

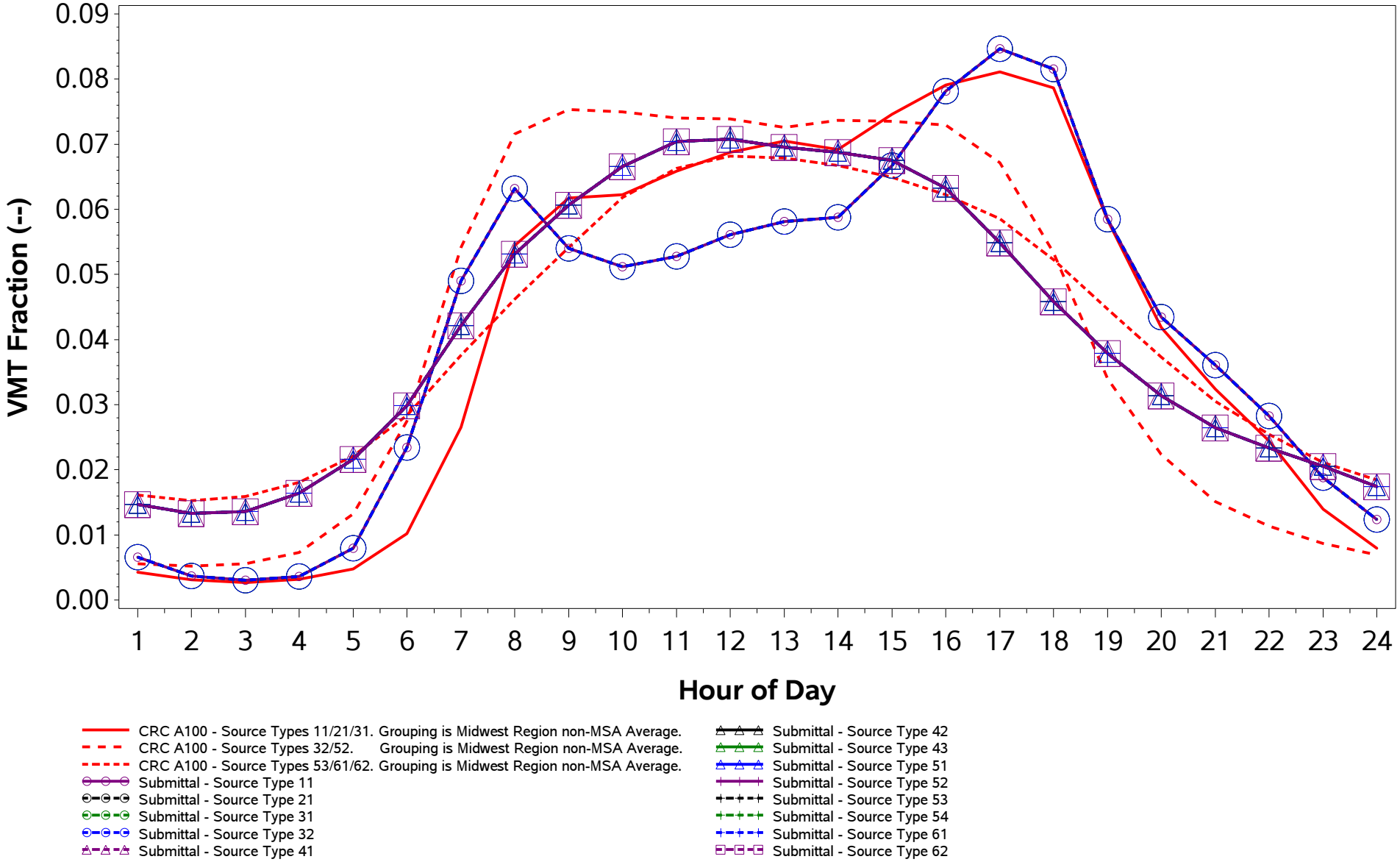

/proj1/EPA_2017_NEI_CDBs/2017_CDB_Review/Plotting/compare_speeds.sas 04DEC19 08:43

County ID = 39027. Ohio: Clinton
RURAL (Non-MSA)
Rural Non-Freeway (Road Type 3)
Weekend

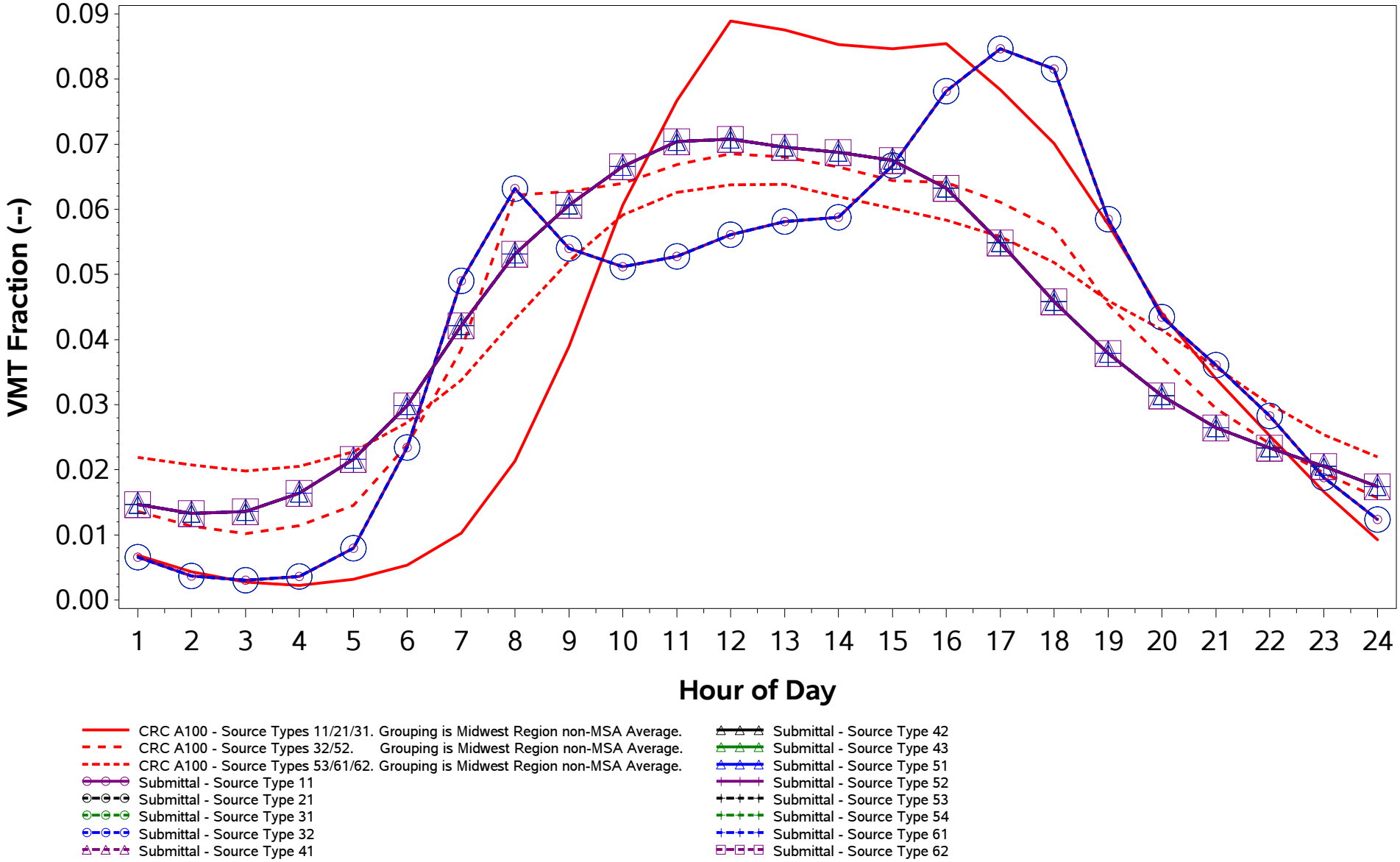

/proj1/EPA_2017_NEI_CDBs/2017_CDB_Review/Plotting/compare_speeds.sas 04DEC19 08:43

County ID = 39027. Ohio: Clinton
RURAL (Non-MSA)
Urban Freeway (Road Type 4)
Weekday

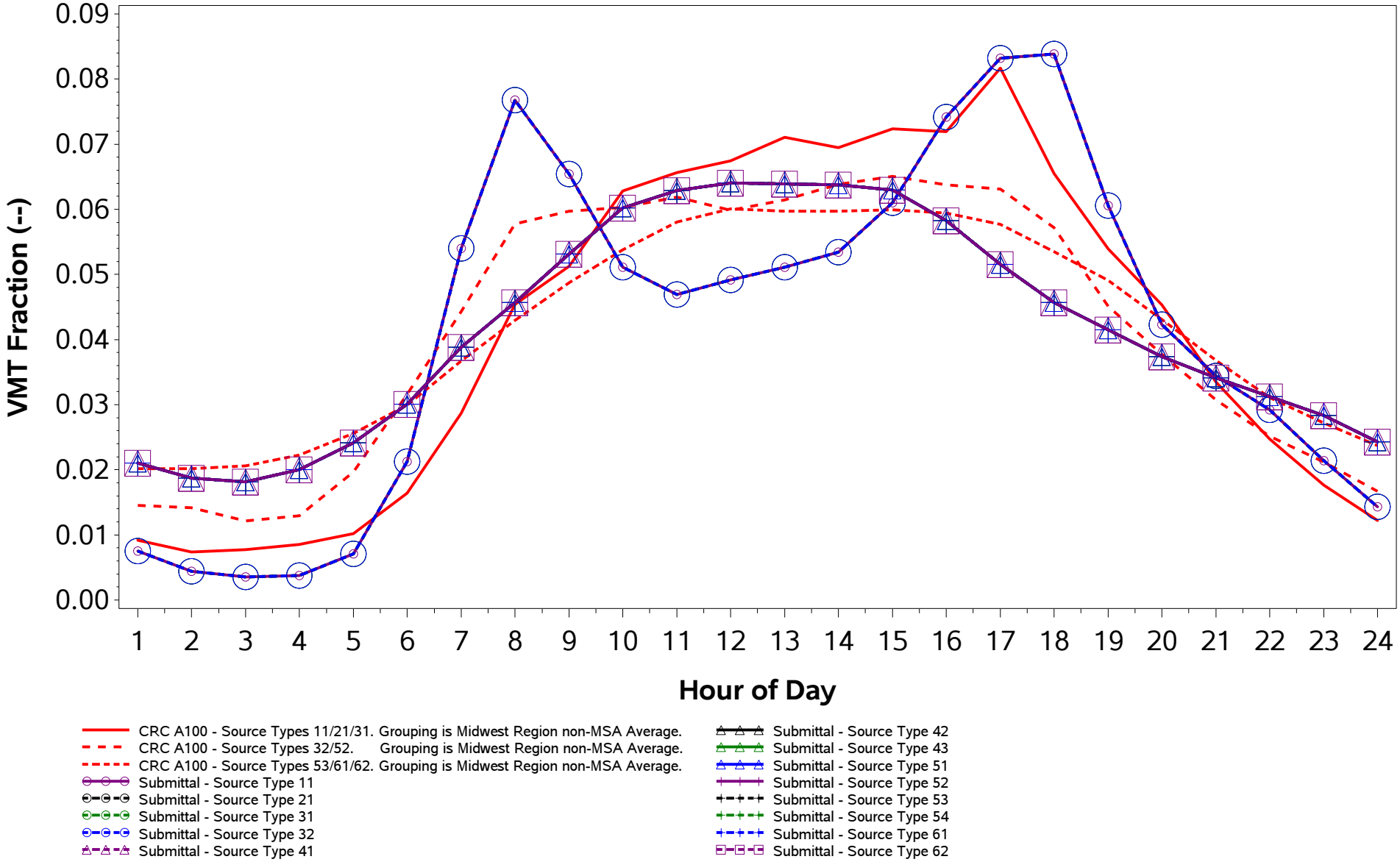

/proj1/EPA_2017_NEI_CDBs/2017_CDB_Review/Plotting/compare_speeds.sas 04DEC19 08:43

County ID = 39027. Ohio: Clinton
RURAL (Non-MSA)
Urban Freeway (Road Type 4)
Weekend

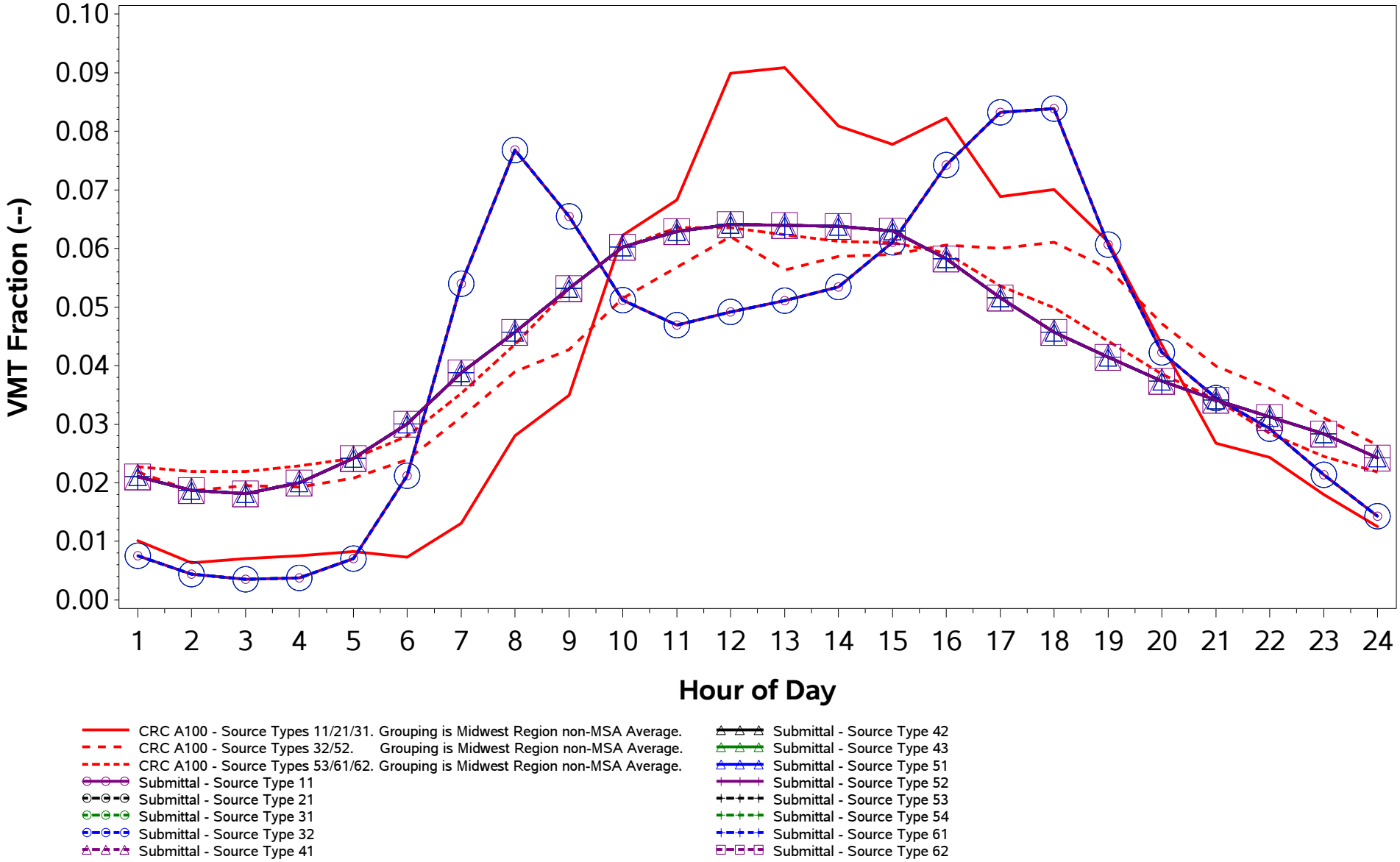

/proj1/EPA_2017_NEI_CDBs/2017_CDB_Review/Plotting/compare_speeds.sas 04DEC19 08:43

County ID = 39027. Ohio: Clinton
RURAL (Non-MSA)
Urban Non-Freeway (Road Type 5)
Weekday

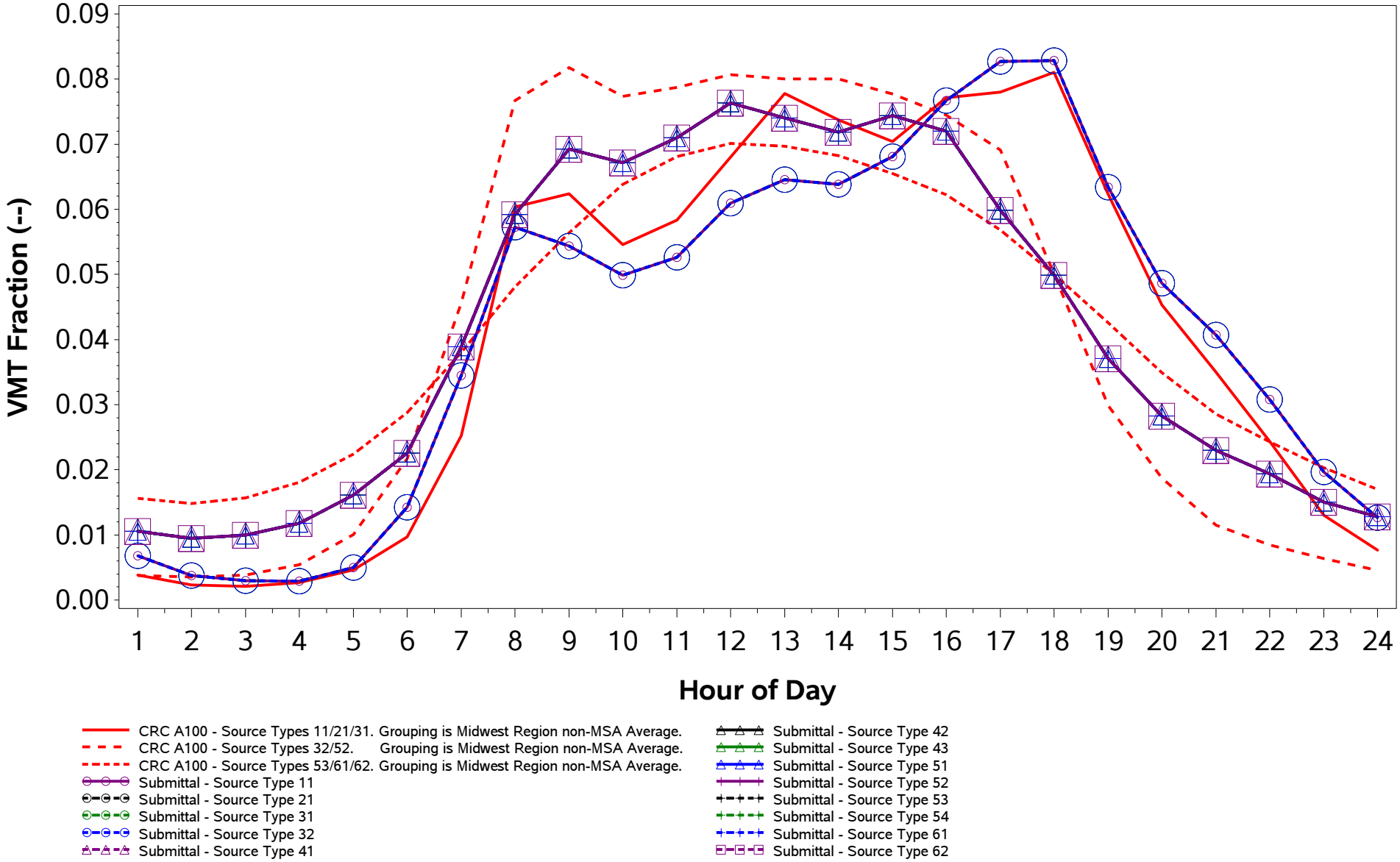

/proj1/EPA_2017_NEI_CDBs/2017_CDB_Review/Plotting/compare_speeds.sas 04DEC19 08:43

County ID = 39027. Ohio: Clinton
RURAL (Non-MSA)
Urban Non-Freeway (Road Type 5)
Weekend

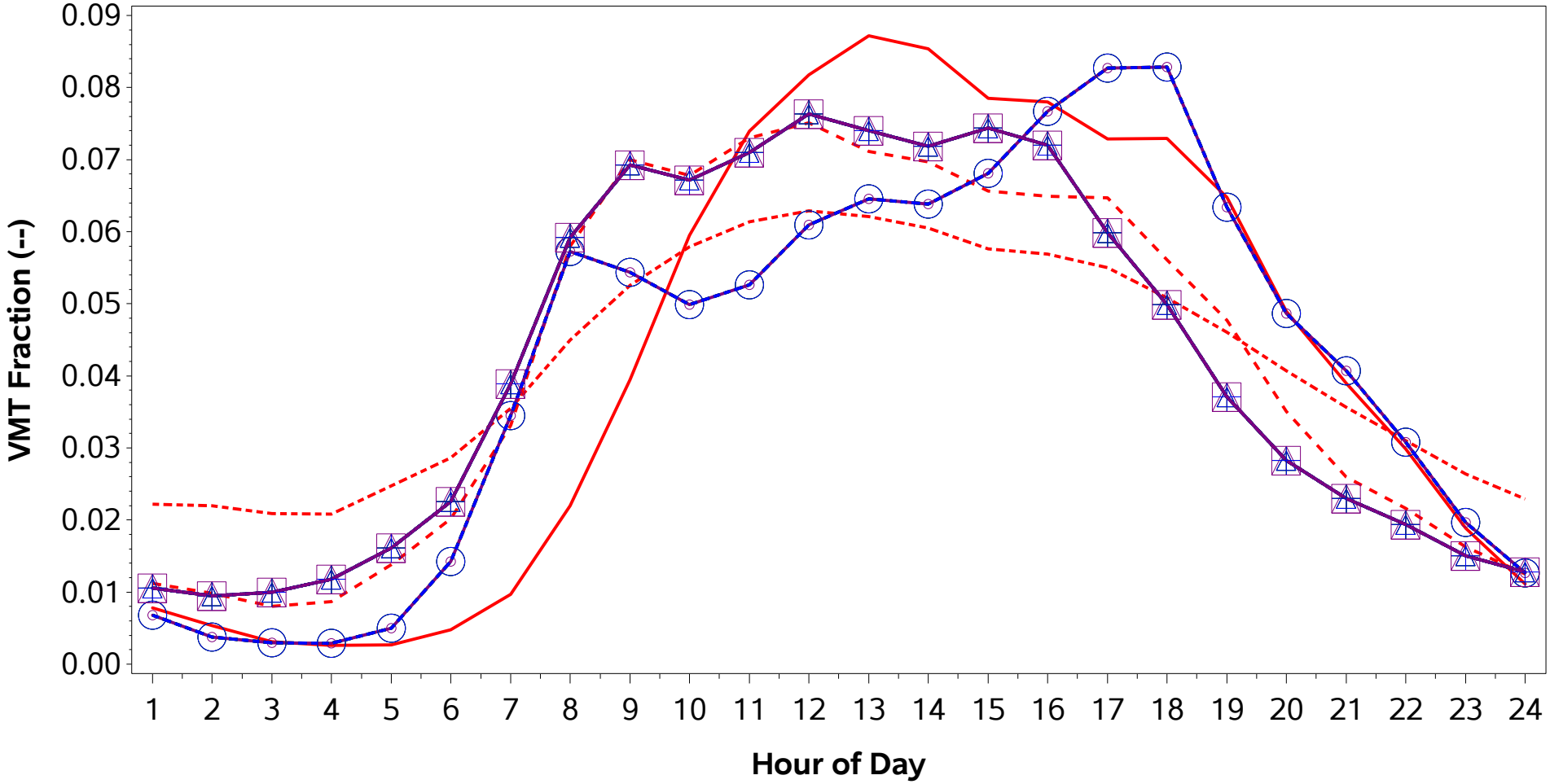

CRC A100 - Source Types 11/21/31. Grouping is Midwest Region non-MSA Average.
CRC A100 - Source Types 32/52. Grouping is Midwest Region non-MSA Average.
CRC A100 - Source Types 53/61/62. Grouping is Midwest Region non-MSA Average.
Submittal - Source Type 11
Submittal - Source Type 21
Submittal - Source Type 31
Submittal - Source Type 32
Submittal - Source Type 41
Submittal - Source Type 42
Submittal - Source Type 43
Submittal - Source Type 51
Submittal - Source Type 52
Submittal - Source Type 53
Submittal - Source Type 54
Submittal - Source Type 61
Submittal - Source Type 62

/proj1/EPA_2017_NEI_CDBs/2017_CDB_Review/Plotting/compare_speeds.sas 04DEC19 08:43

County ID = 39029. Ohio: Columbiana
RURAL (Non-MSA)
Rural Freeway (Road Type 2)
Weekday

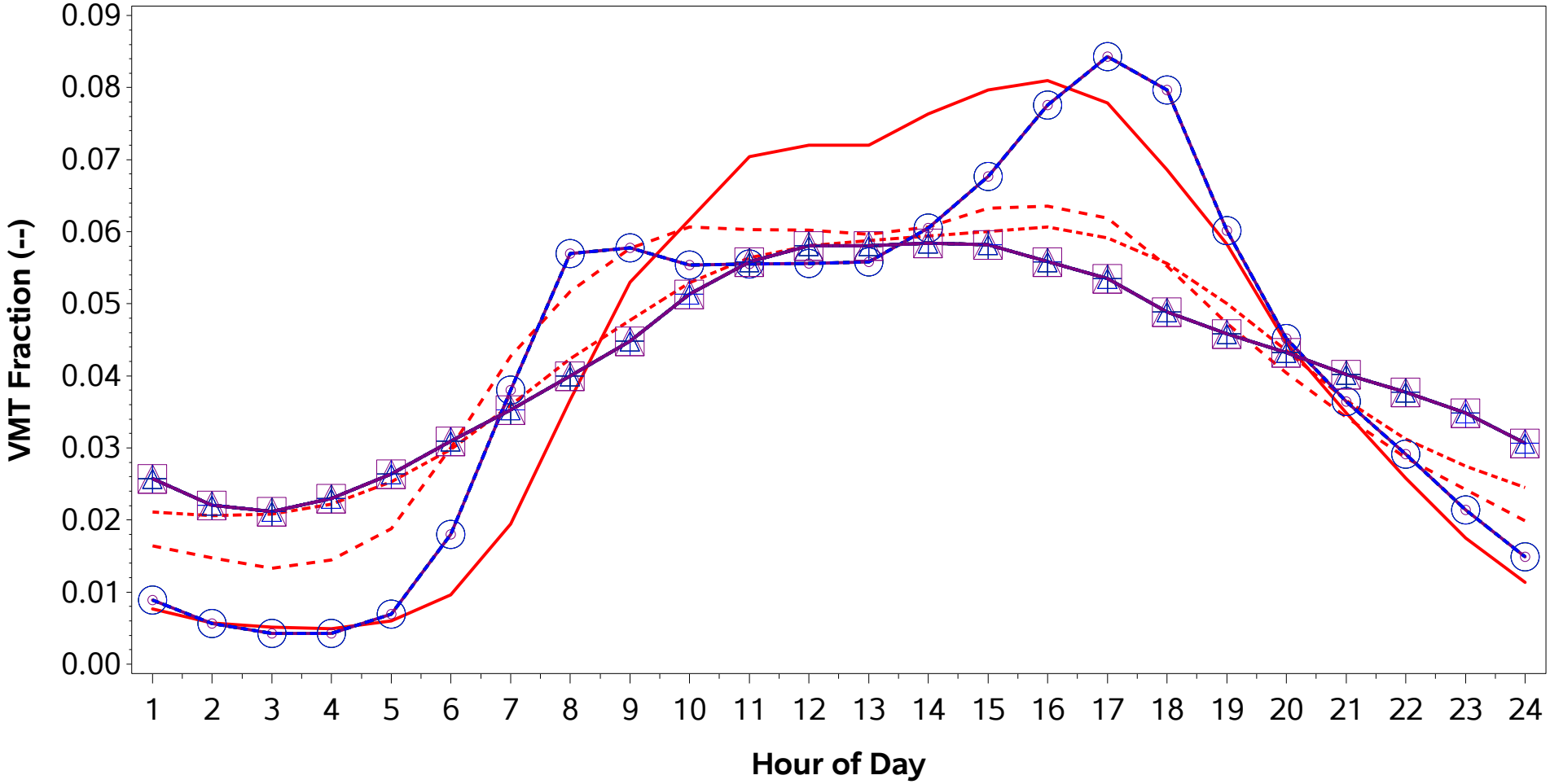

CRC A100 - Source Types 11/21/31. Grouping is Midwest Region non-MSA Average.
CRC A100 - Source Types 32/52. Grouping is Midwest Region non-MSA Average.
CRC A100 - Source Types 53/61/62. Grouping is Midwest Region non-MSA Average.
Submittal - Source Type 11
Submittal - Source Type 21
Submittal - Source Type 31
Submittal - Source Type 32
Submittal - Source Type 41
Submittal - Source Type 42
Submittal - Source Type 43
Submittal - Source Type 51
Submittal - Source Type 52
Submittal - Source Type 53
Submittal - Source Type 54
Submittal - Source Type 61
Submittal - Source Type 62

/proj1/EPA_2017_NEI_CDBs/2017_CDB_Review/Plotting/compare_speeds.sas 04DEC19 08:43

County ID = 39029. Ohio: Columbiana
RURAL (Non-MSA)
Rural Freeway (Road Type 2)
Weekend

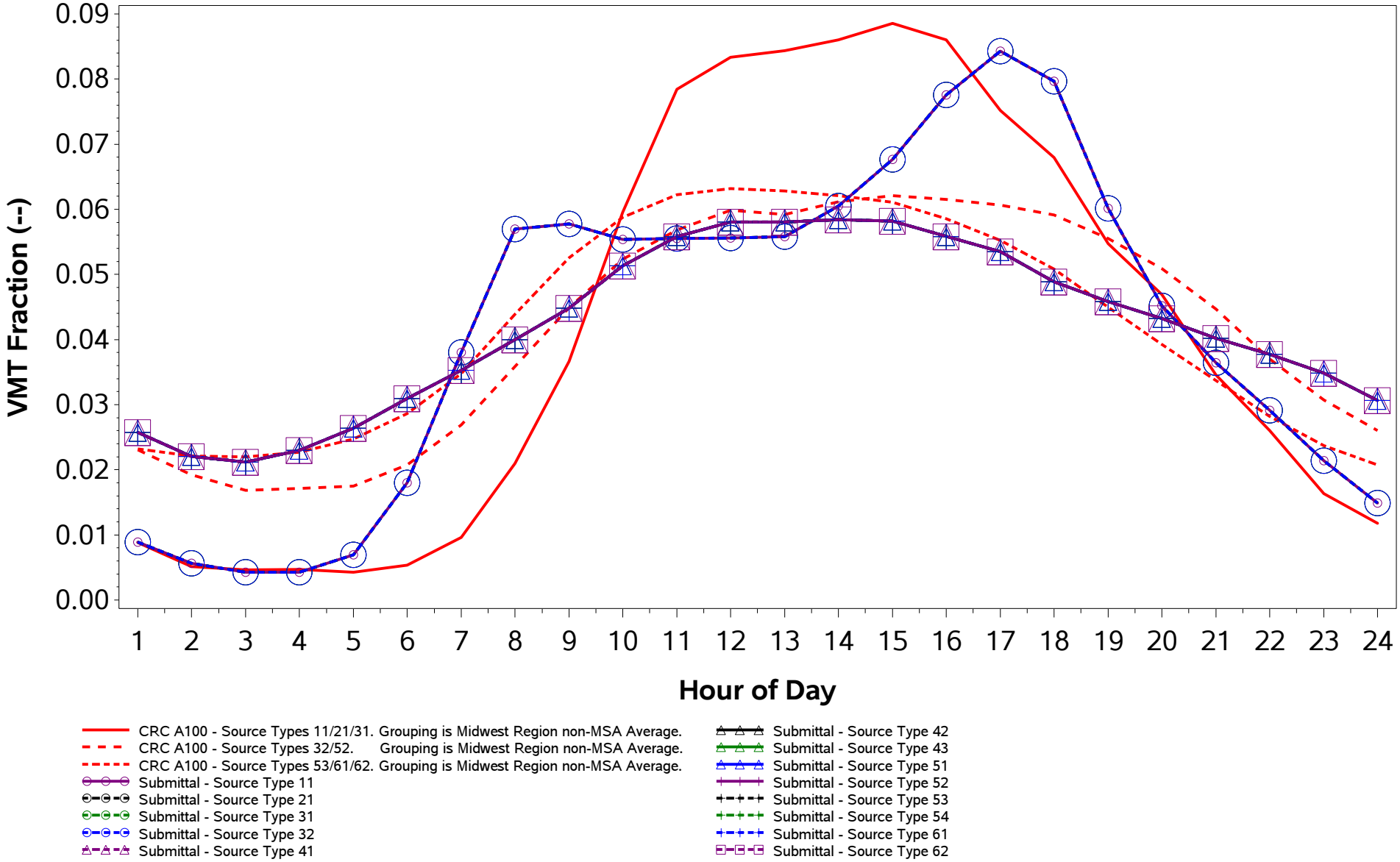

/proj1/EPA_2017_NEI_CDBs/2017_CDB_Review/Plotting/compare_speeds.sas 04DEC19 08:43

County ID = 39029. Ohio: Columbiana
RURAL (Non-MSA)
Rural Non-Freeway (Road Type 3)
Weekday

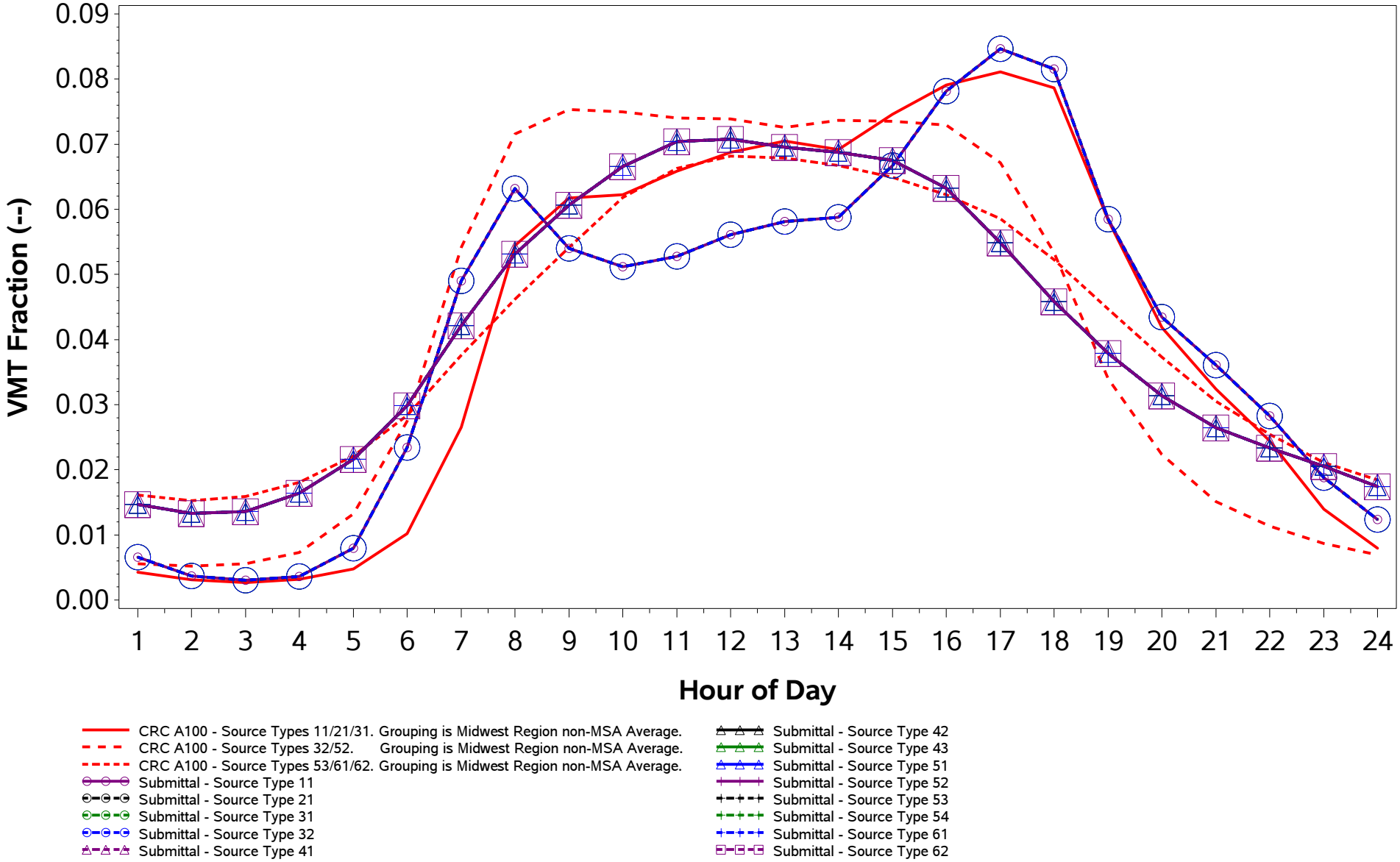

/proj1/EPA_2017_NEI_CDBs/2017_CDB_Review/Plotting/compare_speeds.sas 04DEC19 08:43

County ID = 39029. Ohio: Columbiana
RURAL (Non-MSA)
Rural Non-Freeway (Road Type 3)
Weekend

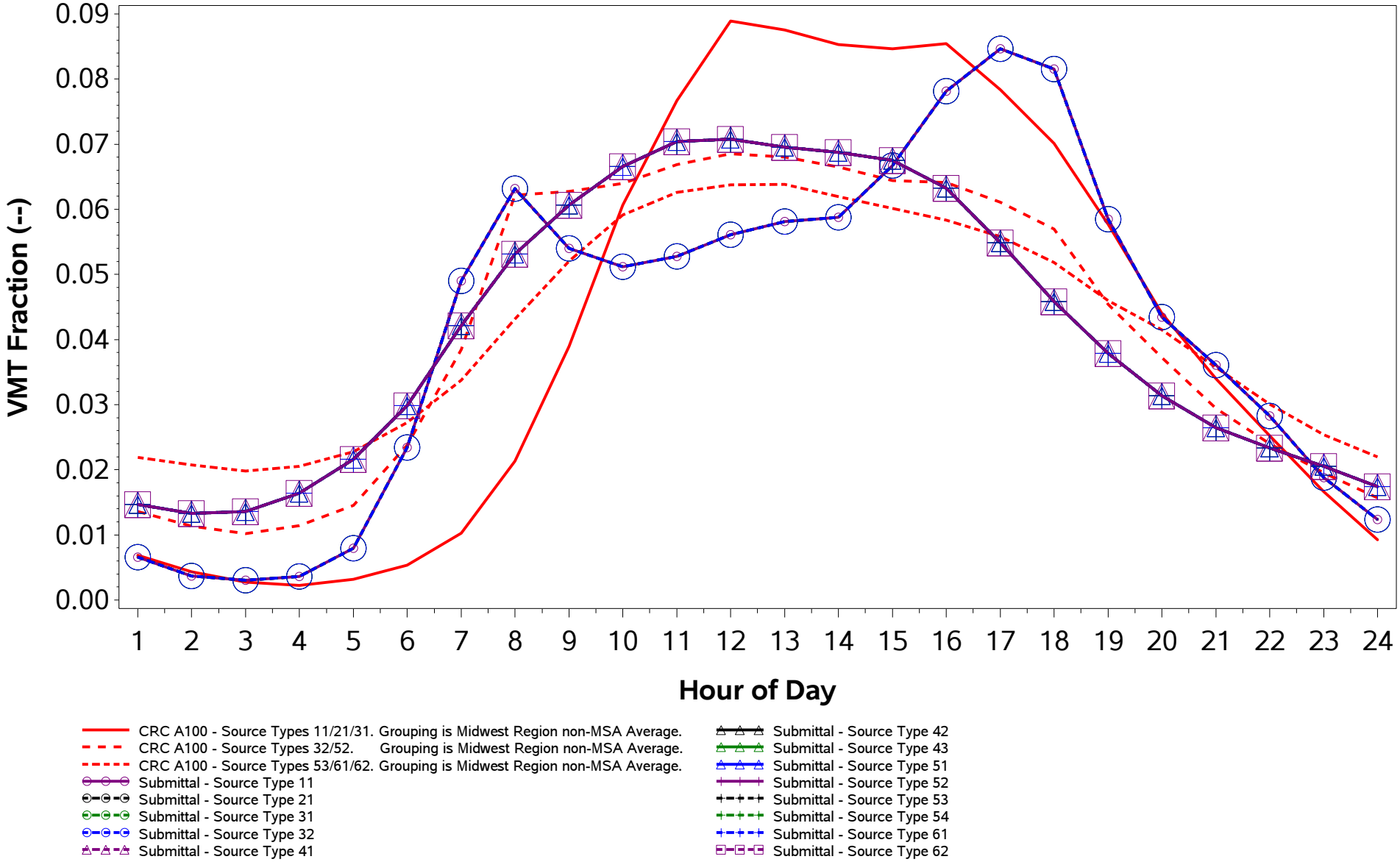

/proj1/EPA_2017_NEI_CDBs/2017_CDB_Review/Plotting/compare_speeds.sas 04DEC19 08:43

County ID = 39029. Ohio: Columbiana
RURAL (Non-MSA)
Urban Freeway (Road Type 4)
Weekday

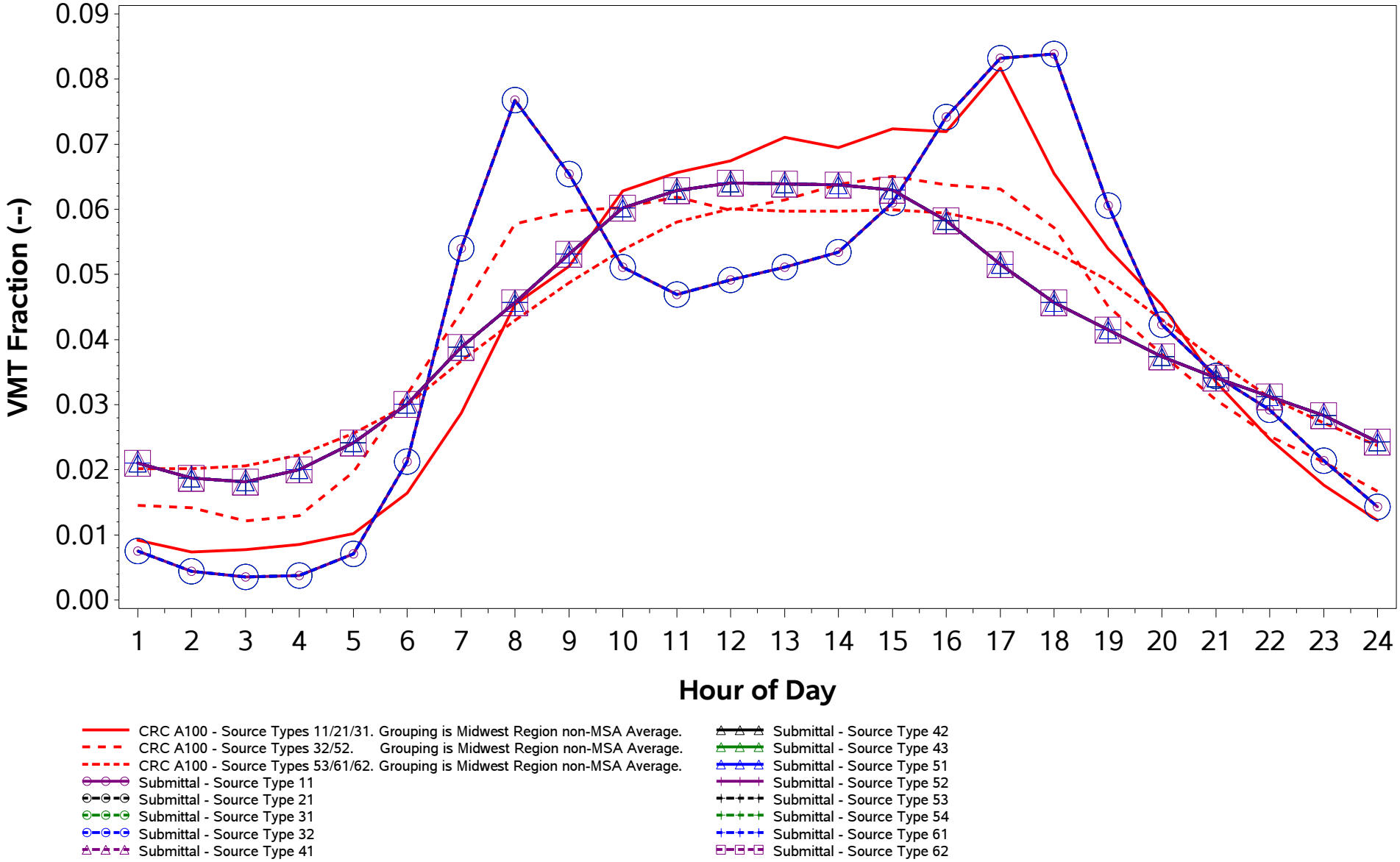

/proj1/EPA_2017_NEI_CDBs/2017_CDB_Review/Plotting/compare_speeds.sas 04DEC19 08:43

County ID = 39029. Ohio: Columbiana
RURAL (Non-MSA)
Urban Freeway (Road Type 4)
Weekend

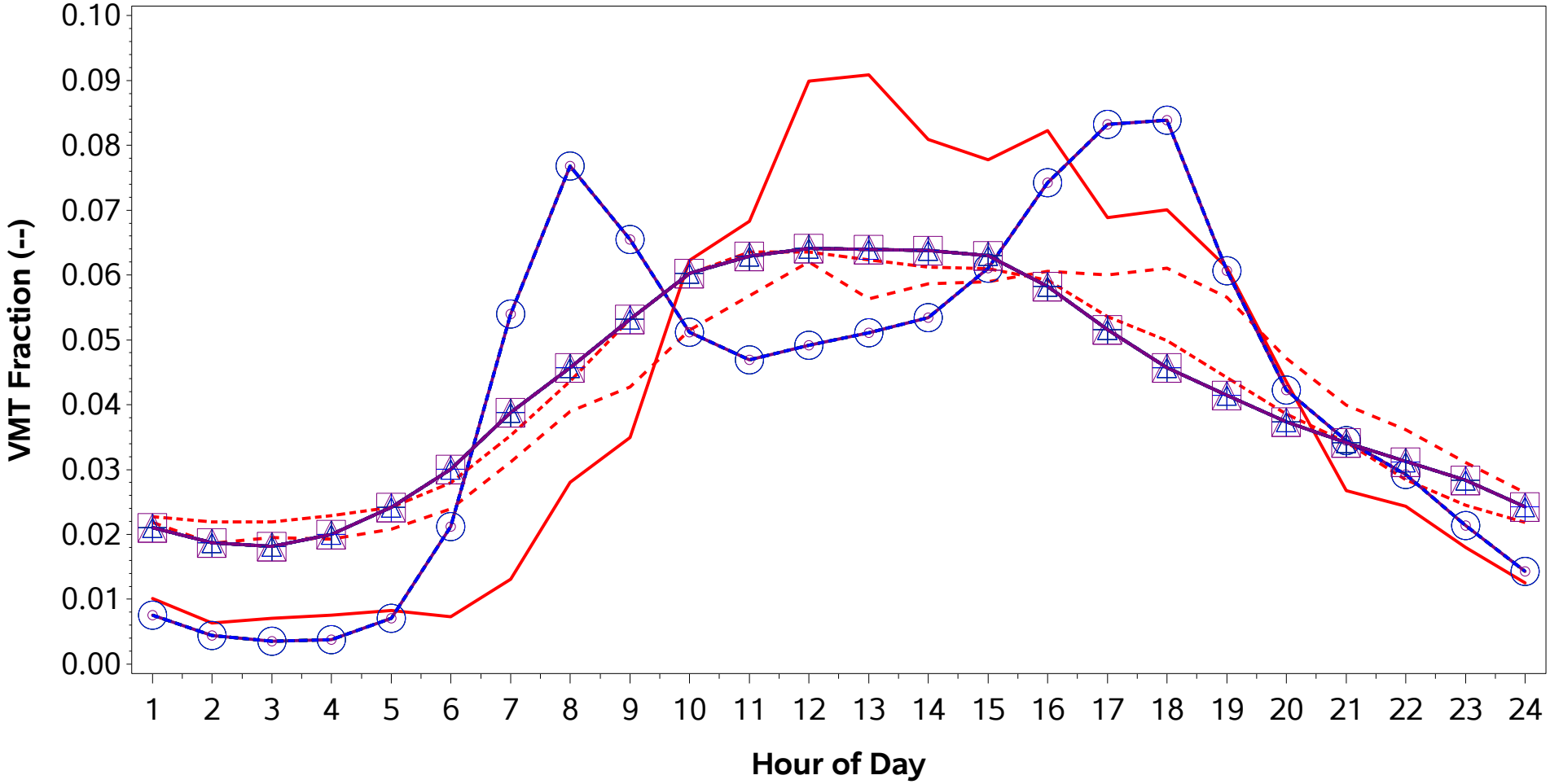

CRC A100 - Source Types 11/21/31. Grouping is Midwest Region non-MSA Average.
CRC A100 - Source Types 32/52. Grouping is Midwest Region non-MSA Average.
CRC A100 - Source Types 53/61/62. Grouping is Midwest Region non-MSA Average.
Submittal - Source Type 11
Submittal - Source Type 21
Submittal - Source Type 31
Submittal - Source Type 32
Submittal - Source Type 41
Submittal - Source Type 42
Submittal - Source Type 43
Submittal - Source Type 51
Submittal - Source Type 52
Submittal - Source Type 53
Submittal - Source Type 54
Submittal - Source Type 61
Submittal - Source Type 62

/proj1/EPA_2017_NEI_CDBs/2017_CDB_Review/Plotting/compare_speeds.sas 04DEC19 08:43

County ID = 39029. Ohio: Columbiana
RURAL (Non-MSA)
Urban Non-Freeway (Road Type 5)
Weekday

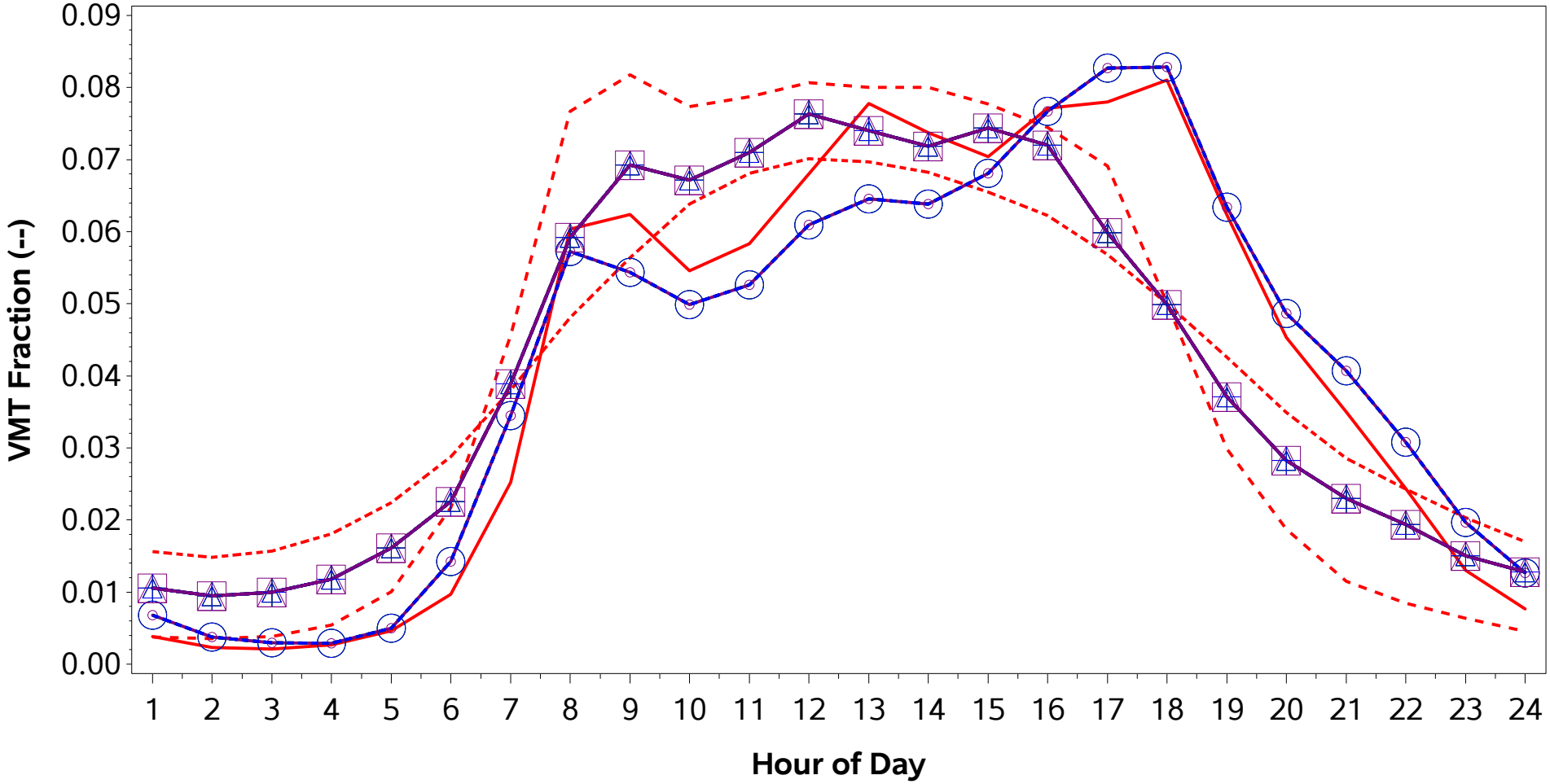

CRC A100 - Source Types 11/21/31. Grouping is Midwest Region non-MSA Average.
CRC A100 - Source Types 32/52. Grouping is Midwest Region non-MSA Average.
CRC A100 - Source Types 53/61/62. Grouping is Midwest Region non-MSA Average.
Submittal - Source Type 11
Submittal - Source Type 21
Submittal - Source Type 31
Submittal - Source Type 32
Submittal - Source Type 41
Submittal - Source Type 42
Submittal - Source Type 43
Submittal - Source Type 51
Submittal - Source Type 52
Submittal - Source Type 53
Submittal - Source Type 54
Submittal - Source Type 61
Submittal - Source Type 62

/proj1/EPA_2017_NEI_CDBs/2017_CDB_Review/Plotting/compare_speeds.sas 04DEC19 08:43

County ID = 39029. Ohio: Columbiana
RURAL (Non-MSA)
Urban Non-Freeway (Road Type 5)
Weekend

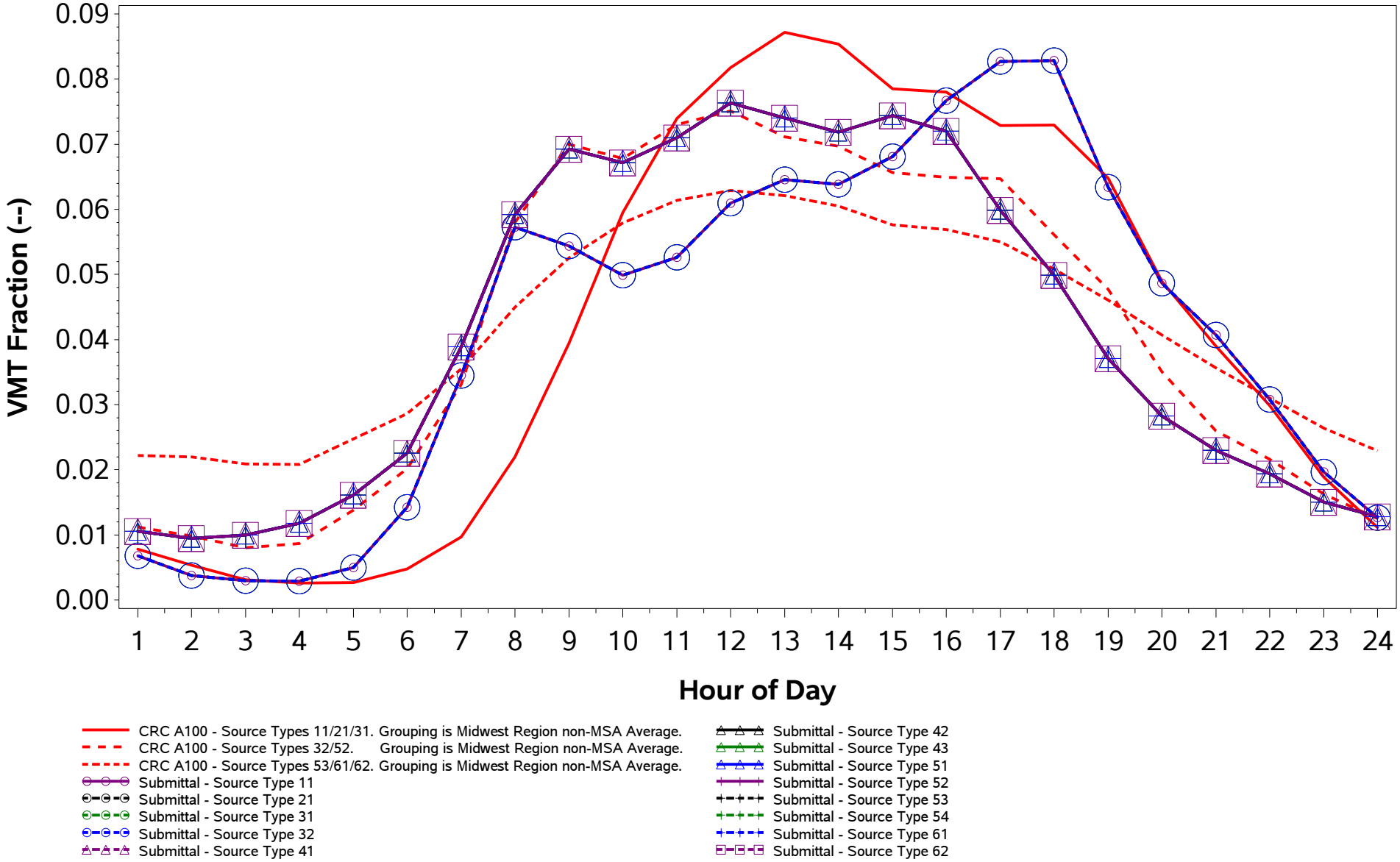

/proj1/EPA_2017_NEI_CDBs/2017_CDB_Review/Plotting/compare_speeds.sas 04DEC19 08:43

County ID = 39031. Ohio: Coshocton
RURAL (Non-MSA)
Rural Freeway (Road Type 2)
Weekday

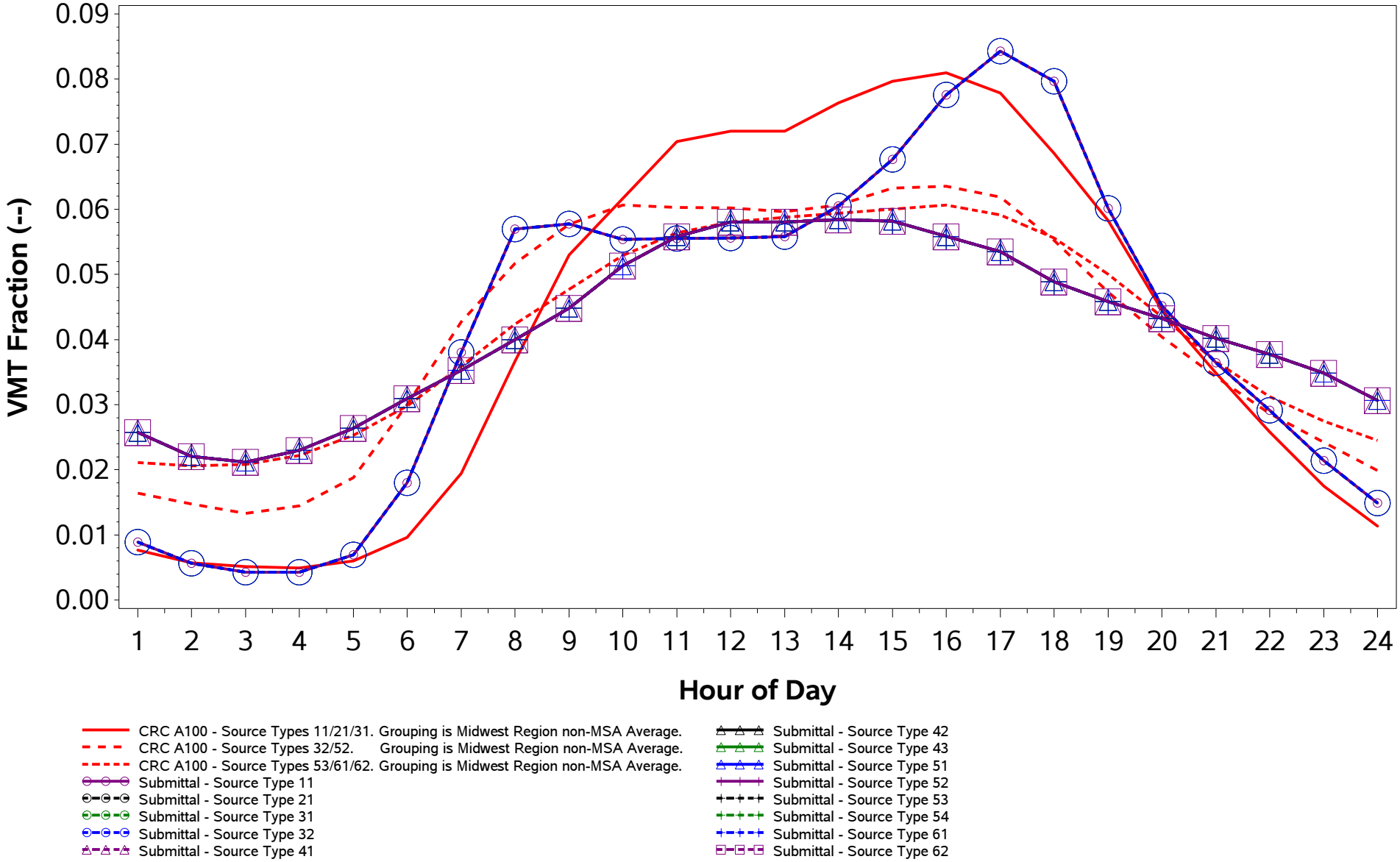

/proj1/EPA_2017_NEI_CDBs/2017_CDB_Review/Plotting/compare_speeds.sas 04DEC19 08:43

County ID = 39031. Ohio: Coshocton
RURAL (Non-MSA)
Rural Freeway (Road Type 2)
Weekend

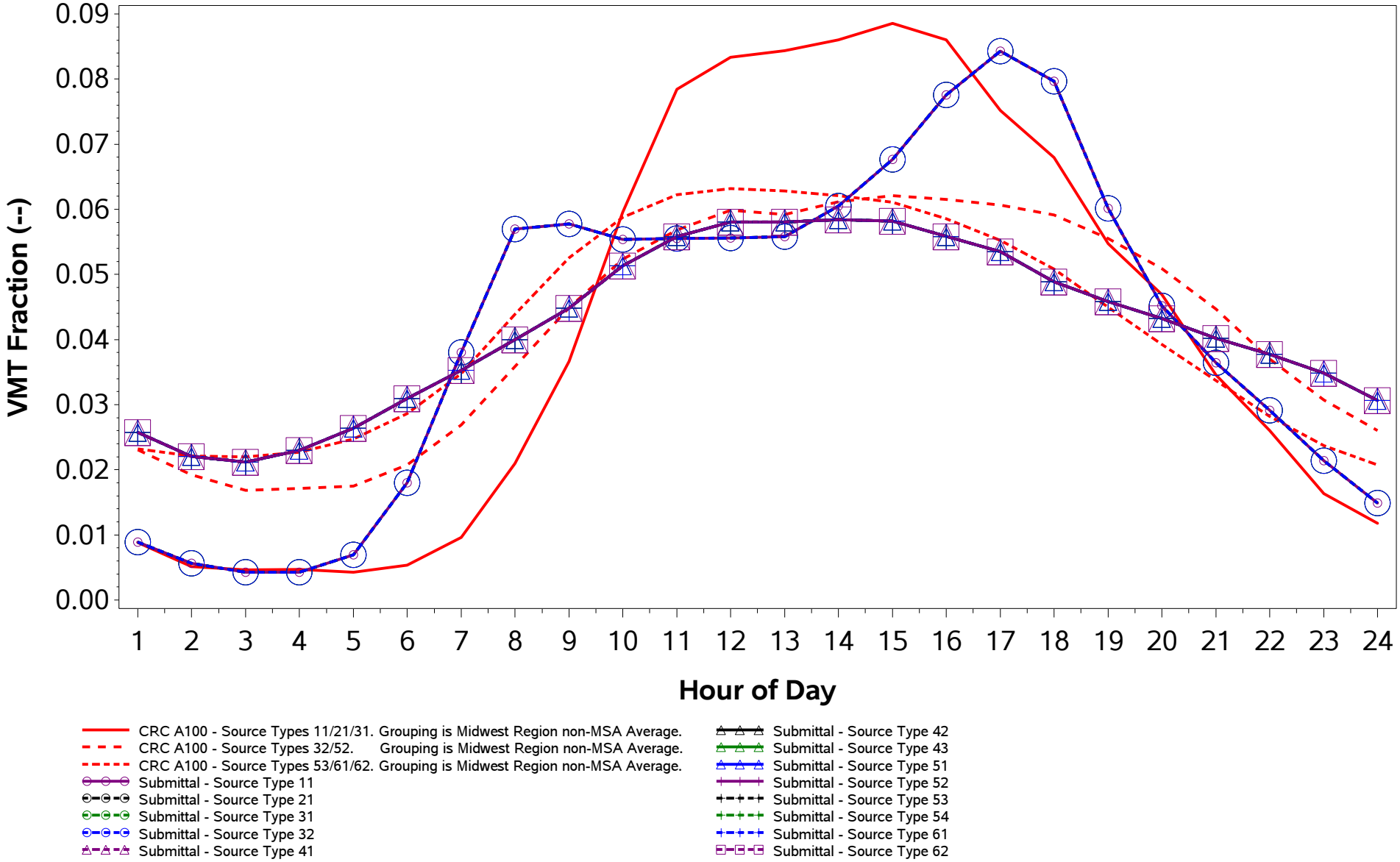

/proj1/EPA_2017_NEI_CDBs/2017_CDB_Review/Plotting/compare_speeds.sas 04DEC19 08:43

County ID = 39031. Ohio: Coshocton
RURAL (Non-MSA)
Rural Non-Freeway (Road Type 3)
Weekday

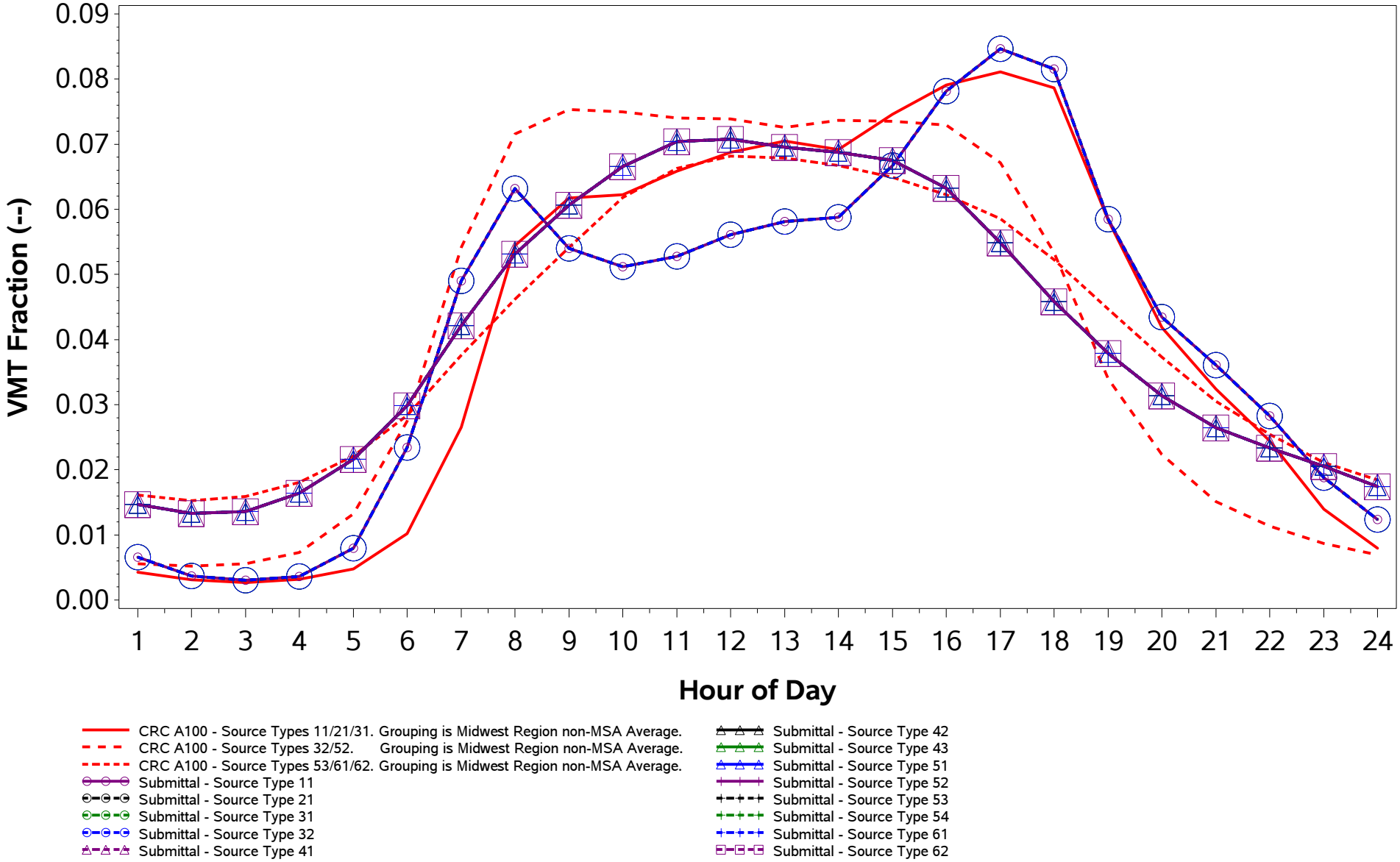

/proj1/EPA_2017_NEI_CDBs/2017_CDB_Review/Plotting/compare_speeds.sas 04DEC19 08:43

County ID = 39031. Ohio: Coshocton
RURAL (Non-MSA)
Rural Non-Freeway (Road Type 3)
Weekend

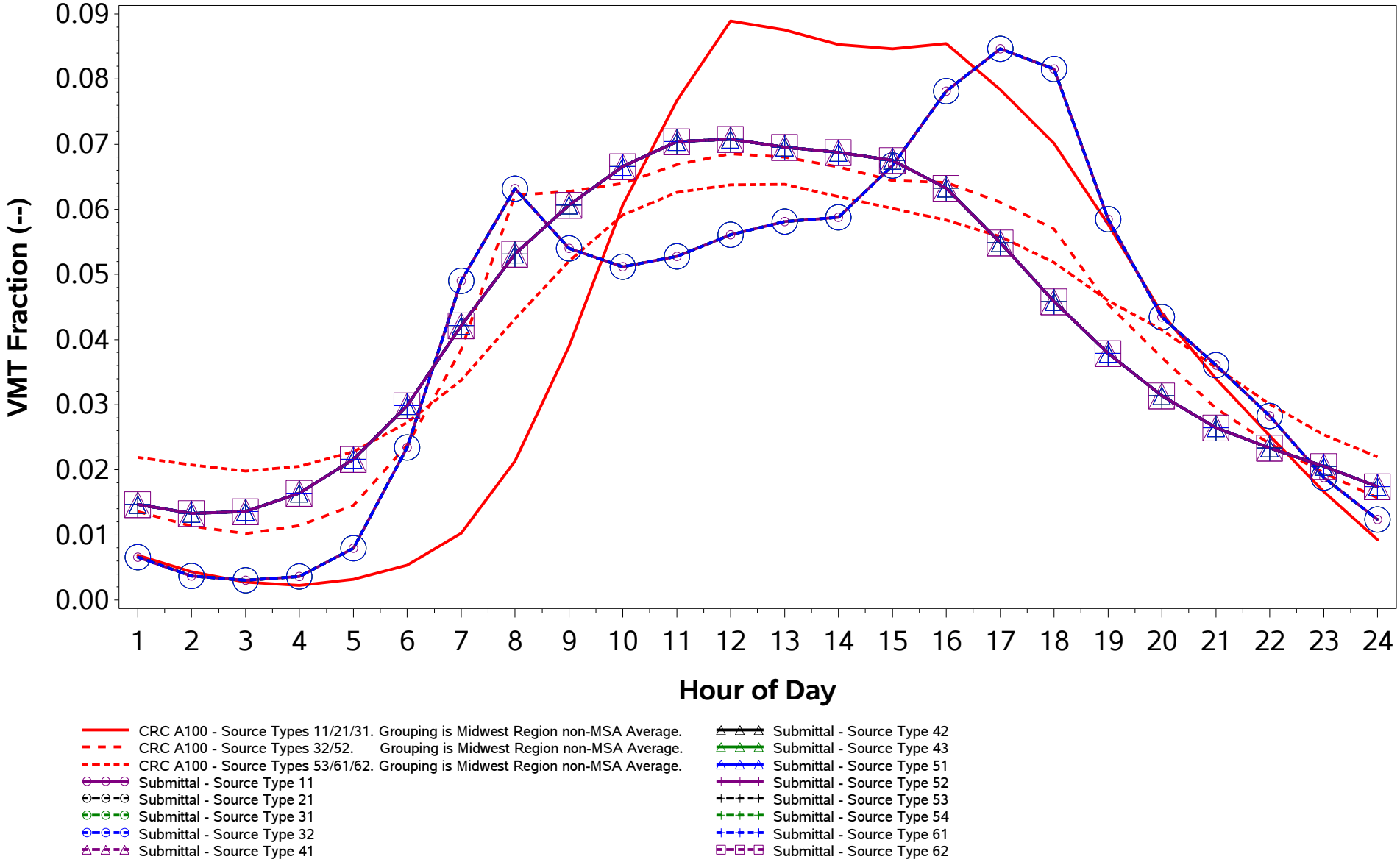

/proj1/EPA_2017_NEI_CDBs/2017_CDB_Review/Plotting/compare_speeds.sas 04DEC19 08:43

County ID = 39031. Ohio: Coshocton
RURAL (Non-MSA)
Urban Freeway (Road Type 4)
Weekday

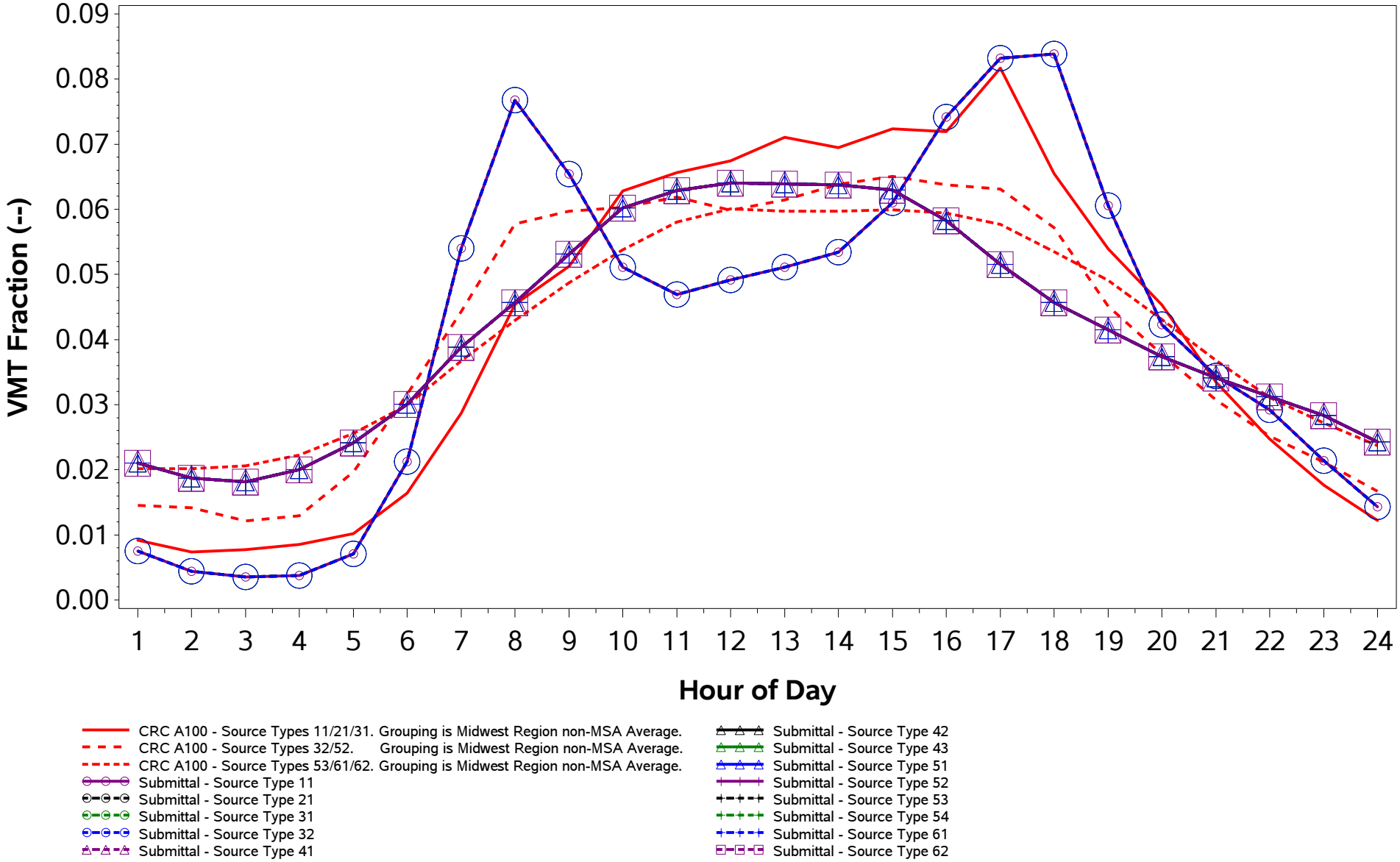

/proj1/EPA_2017_NEI_CDBs/2017_CDB_Review/Plotting/compare_speeds.sas 04DEC19 08:43

County ID = 39031. Ohio: Coshocton
RURAL (Non-MSA)
Urban Freeway (Road Type 4)
Weekend

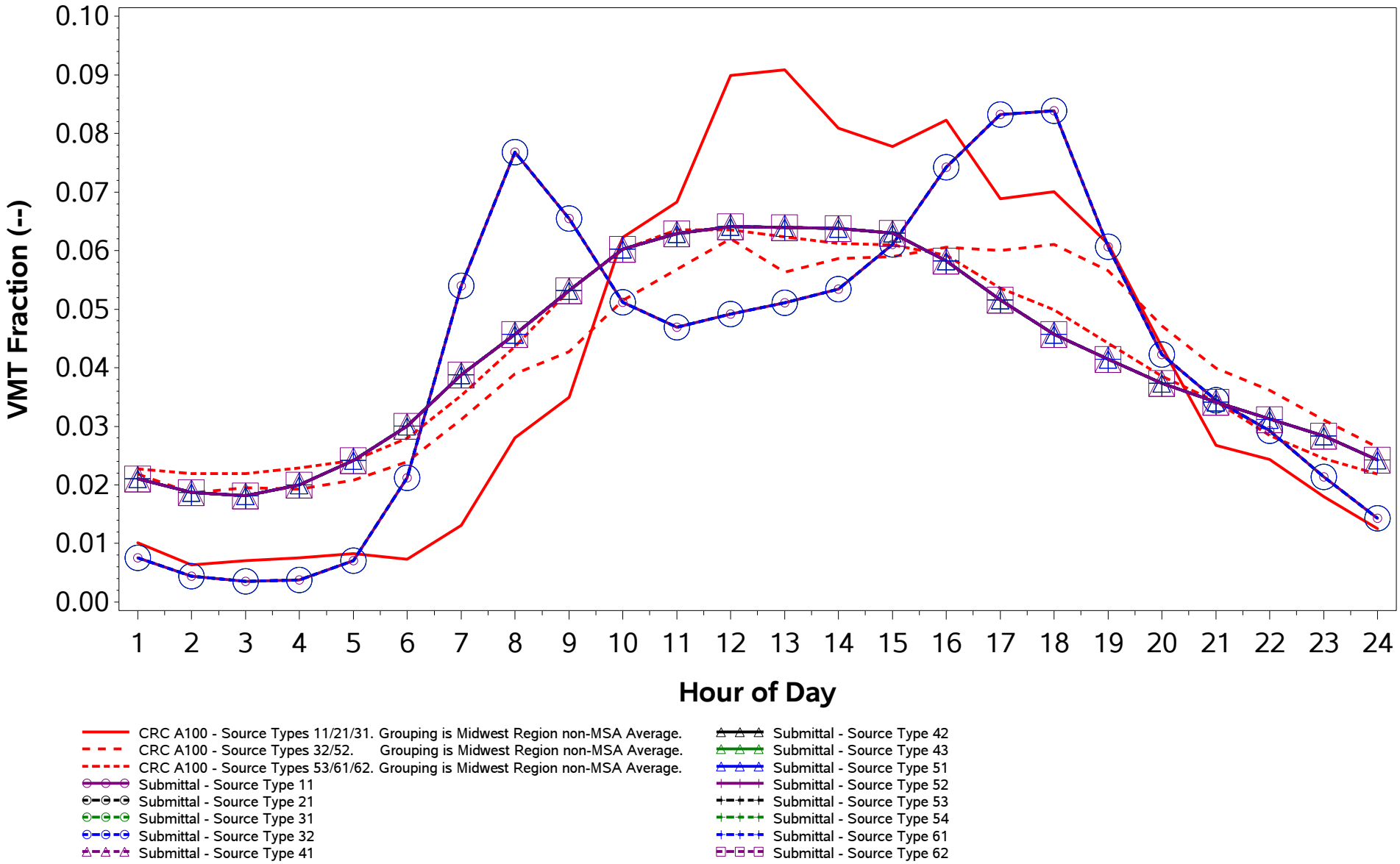

/proj1/EPA_2017_NEI_CDBs/2017_CDB_Review/Plotting/compare_speeds.sas 04DEC19 08:43

County ID = 39031. Ohio: Coshocton
RURAL (Non-MSA)
Urban Non-Freeway (Road Type 5)
Weekday

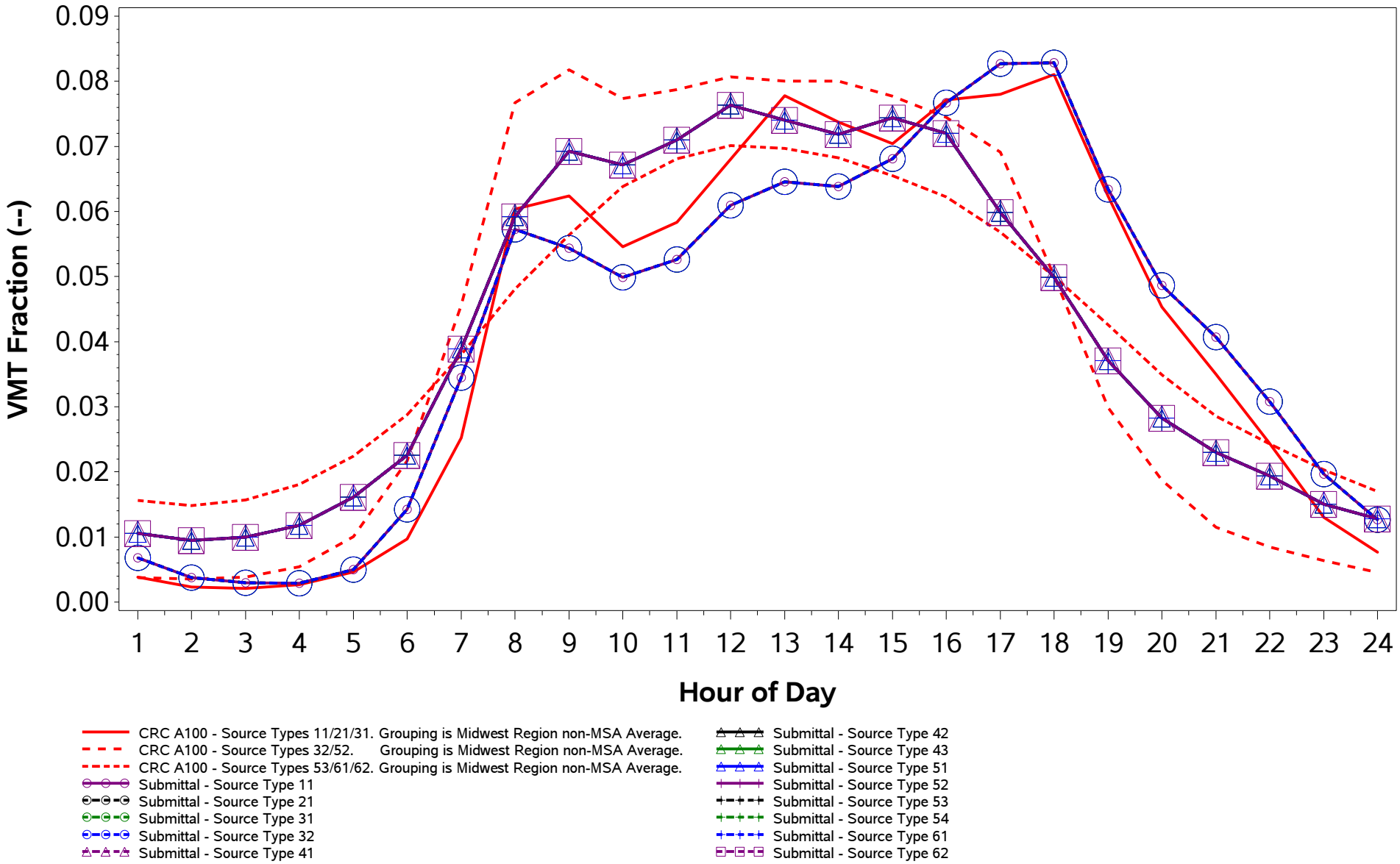

/proj1/EPA_2017_NEI_CDBs/2017_CDB_Review/Plotting/compare_speeds.sas 04DEC19 08:43

County ID = 39031. Ohio: Coshocton
RURAL (Non-MSA)
Urban Non-Freeway (Road Type 5)
Weekend

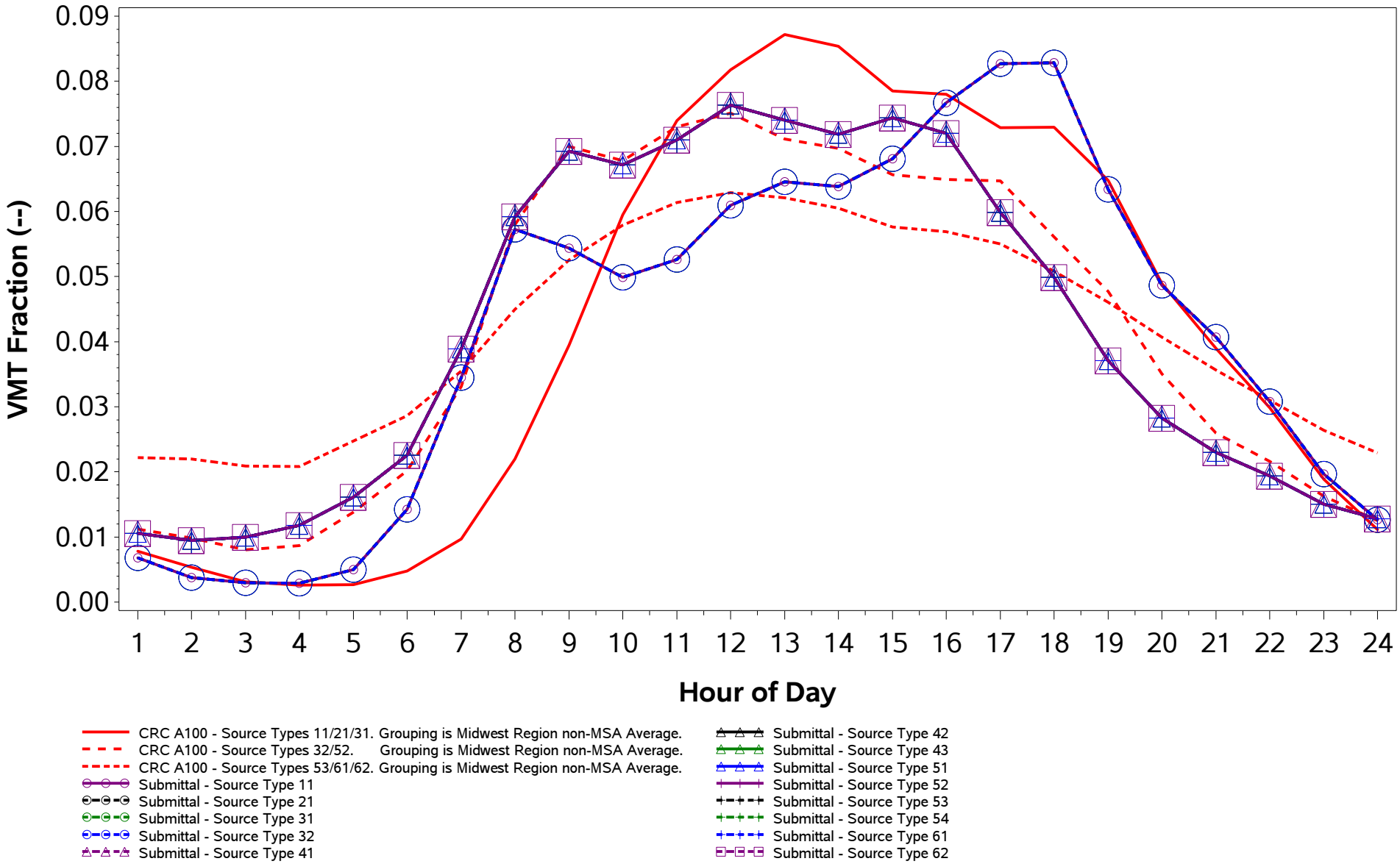

/proj1/EPA_2017_NEI_CDBs/2017_CDB_Review/Plotting/compare_speeds.sas 04DEC19 08:43

County ID = 39033. Ohio: Crawford
RURAL (Non-MSA)
Rural Freeway (Road Type 2)
Weekday

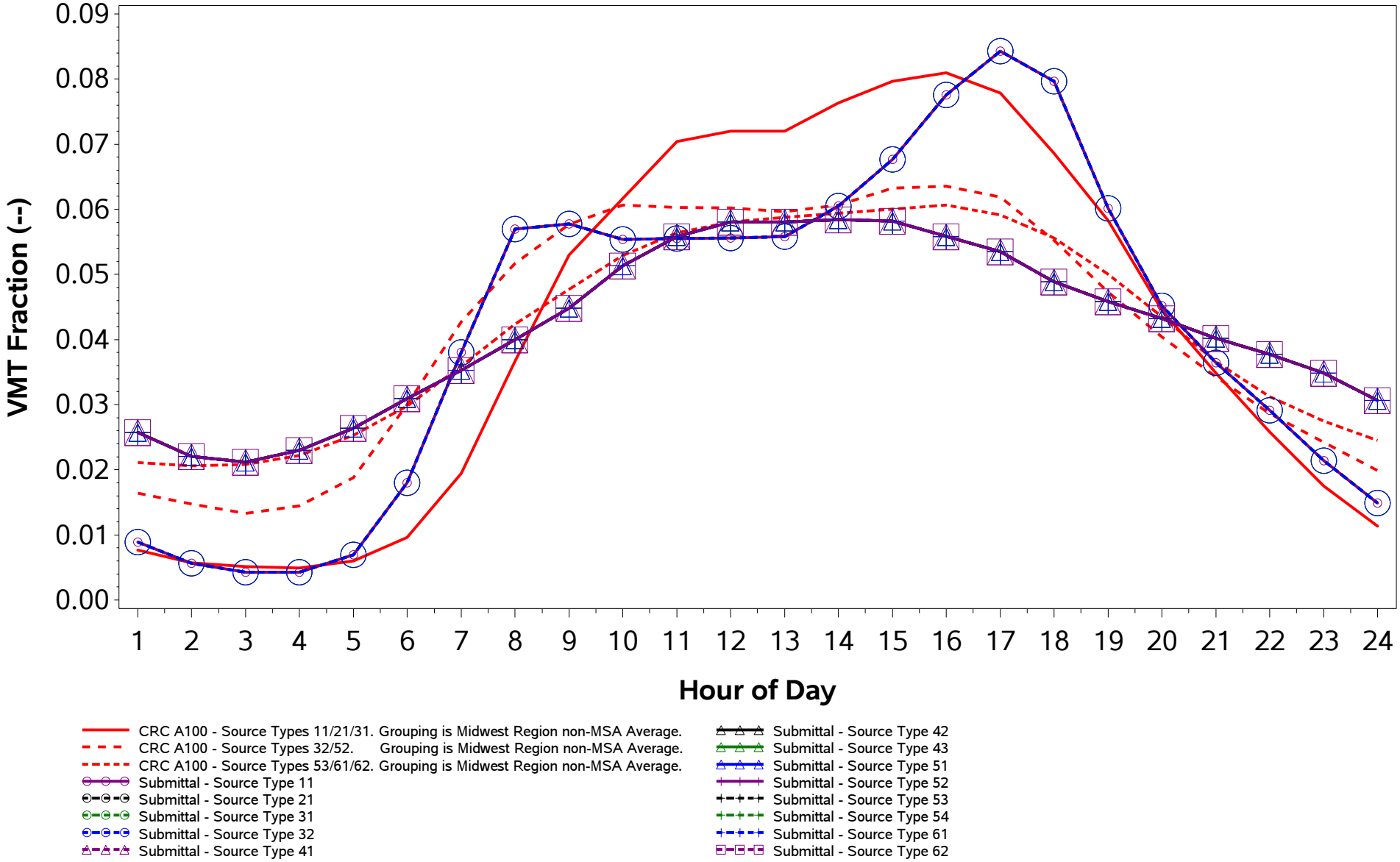

/proj1/EPA_2017_NEI_CDBs/2017_CDB_Review/Plotting/compare_speeds.sas 04DEC19 08:43

County ID = 39033. Ohio: Crawford
RURAL (Non-MSA)
Rural Freeway (Road Type 2)
Weekend

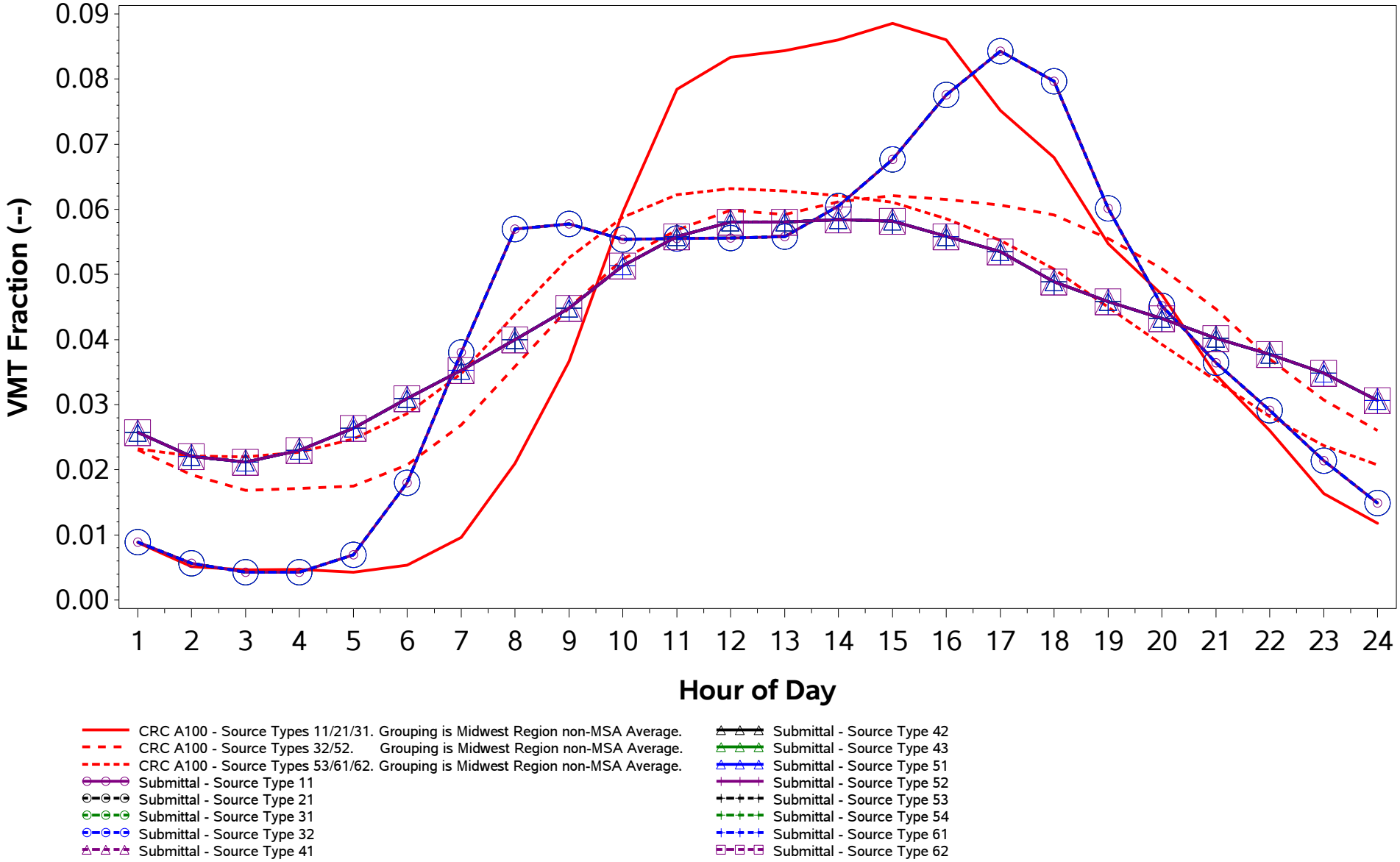

/proj1/EPA_2017_NEI_CDBs/2017_CDB_Review/Plotting/compare_speeds.sas 04DEC19 08:43

County ID = 39033. Ohio: Crawford
RURAL (Non-MSA)
Rural Non-Freeway (Road Type 3)
Weekday

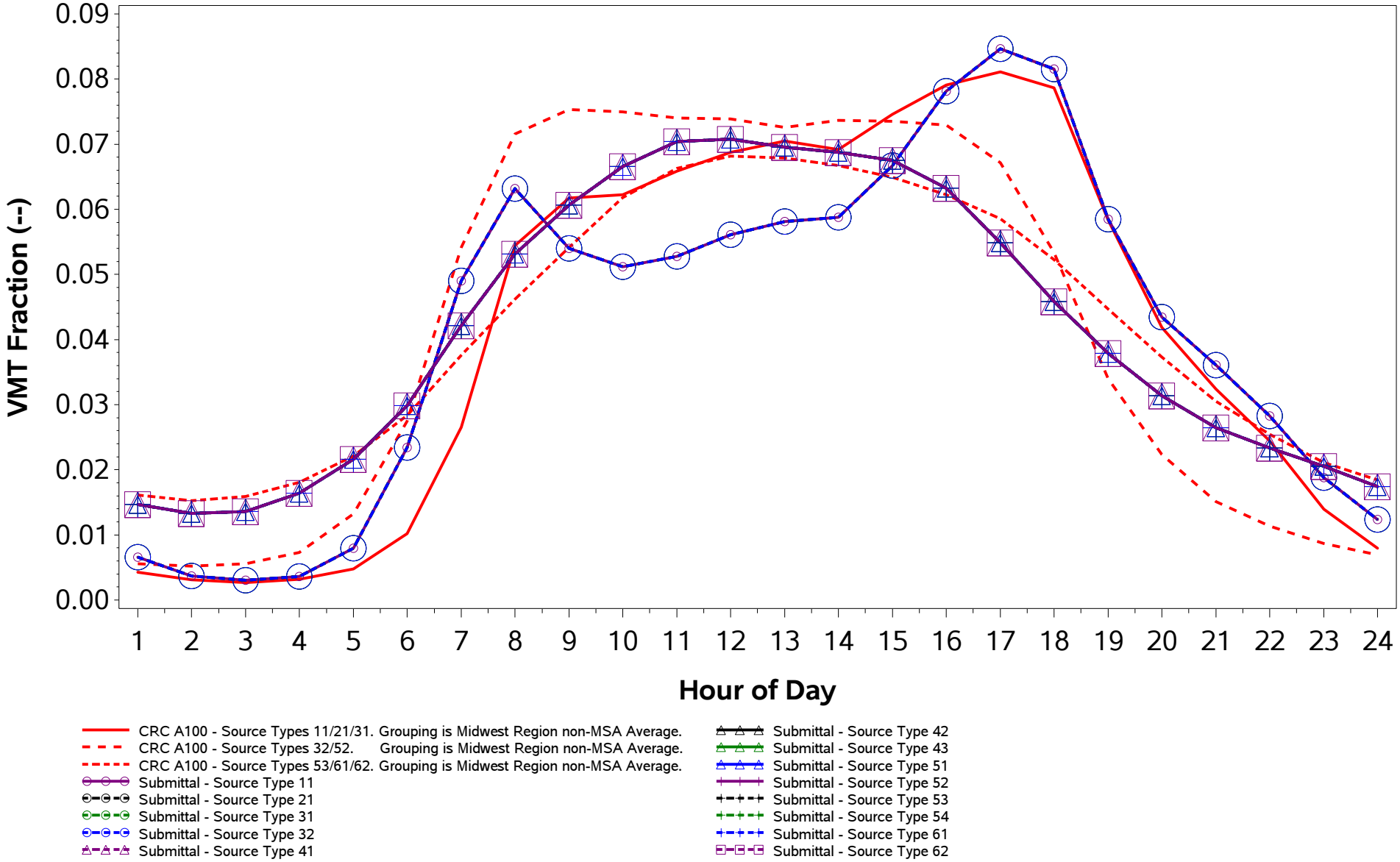

/proj1/EPA_2017_NEI_CDBs/2017_CDB_Review/Plotting/compare_speeds.sas 04DEC19 08:43

County ID = 39033. Ohio: Crawford
RURAL (Non-MSA)
Rural Non-Freeway (Road Type 3)
Weekend

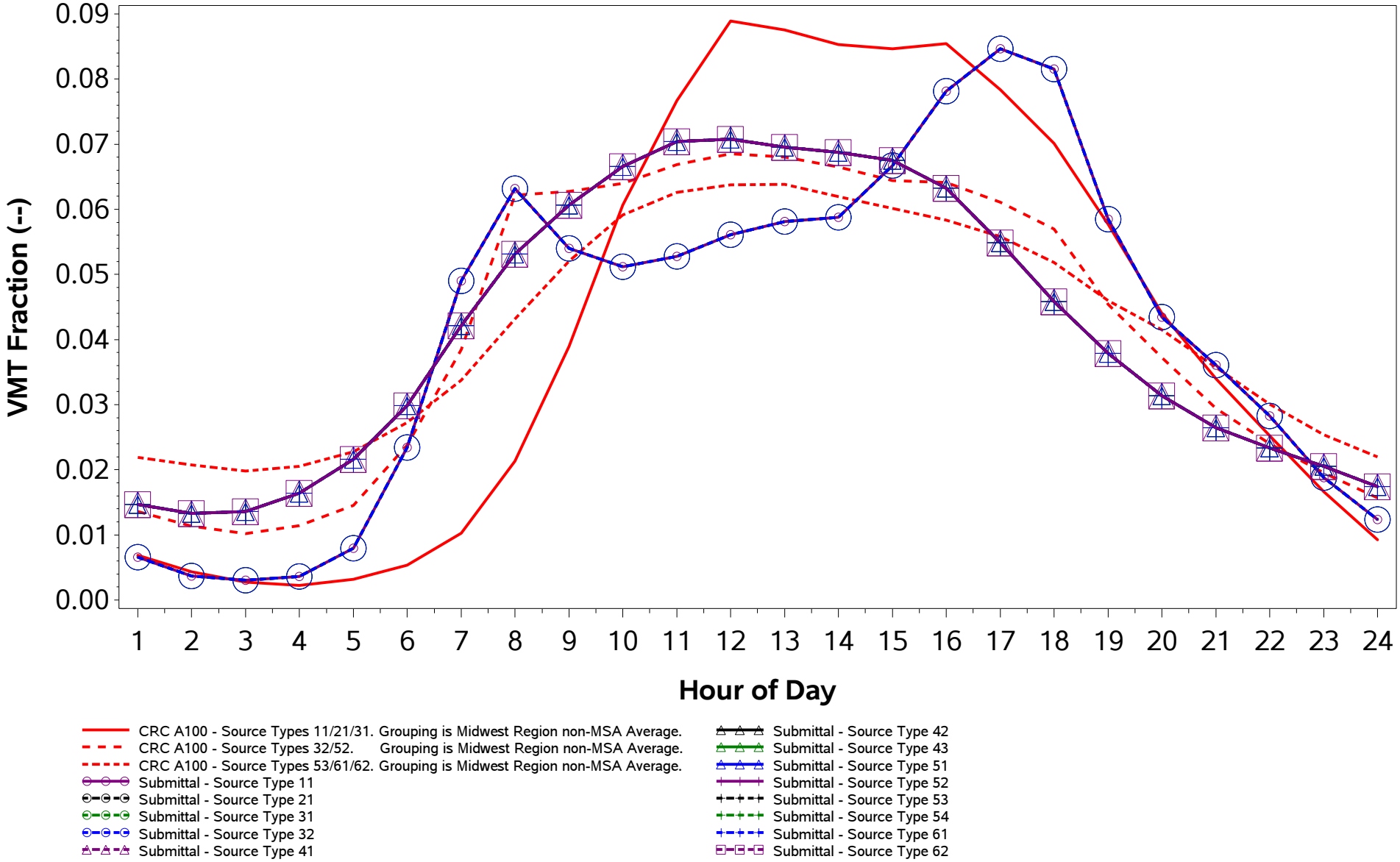

/proj1/EPA_2017_NEI_CDBs/2017_CDB_Review/Plotting/compare_speeds.sas 04DEC19 08:43

County ID = 39033. Ohio: Crawford
RURAL (Non-MSA)
Urban Freeway (Road Type 4)
Weekday

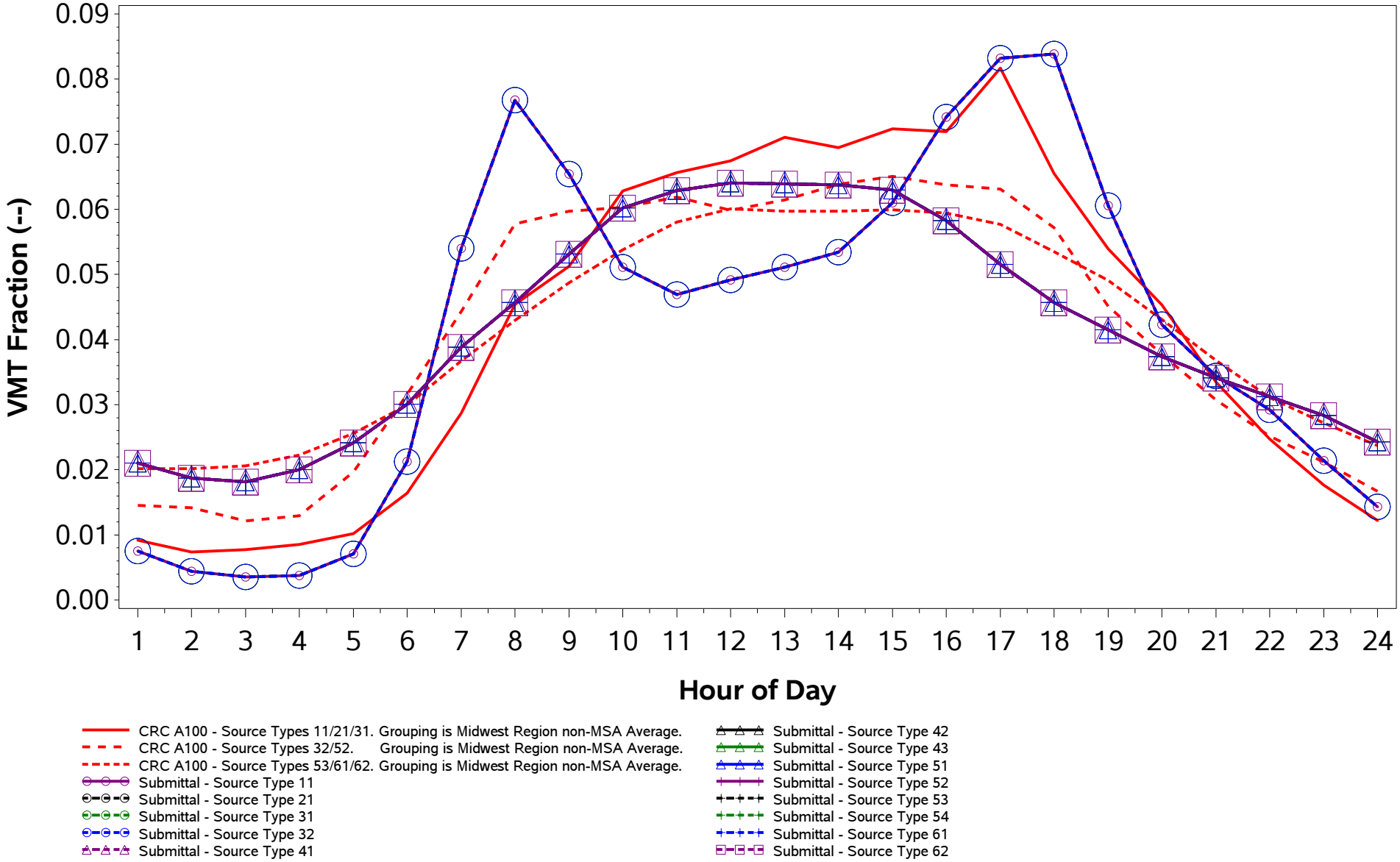

/proj1/EPA_2017_NEI_CDBs/2017_CDB_Review/Plotting/compare_speeds.sas 04DEC19 08:43

County ID = 39033. Ohio: Crawford
RURAL (Non-MSA)
Urban Freeway (Road Type 4)
Weekend

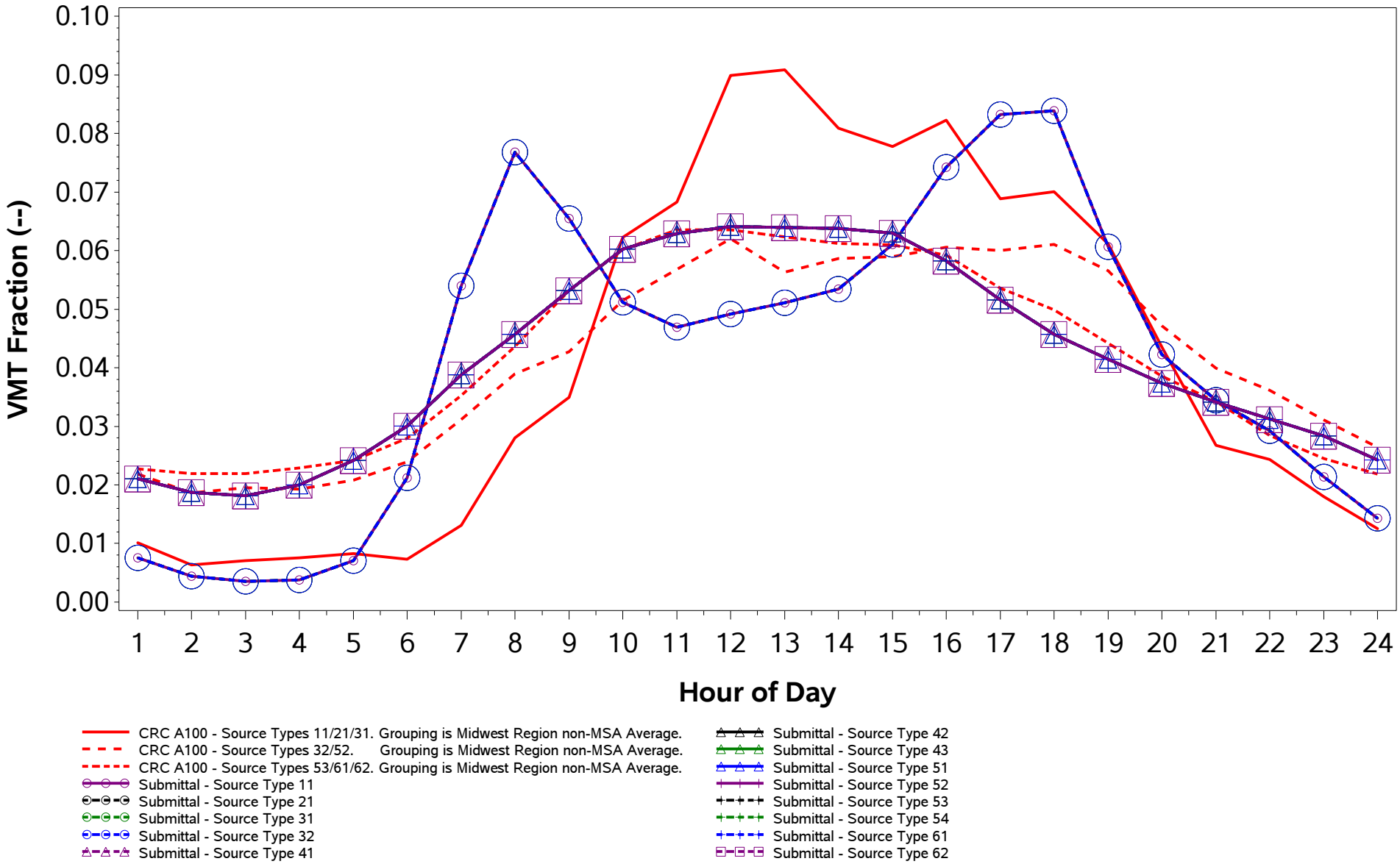

/proj1/EPA_2017_NEI_CDBs/2017_CDB_Review/Plotting/compare_speeds.sas 04DEC19 08:43

County ID = 39033. Ohio: Crawford
RURAL (Non-MSA)
Urban Non-Freeway (Road Type 5)
Weekday

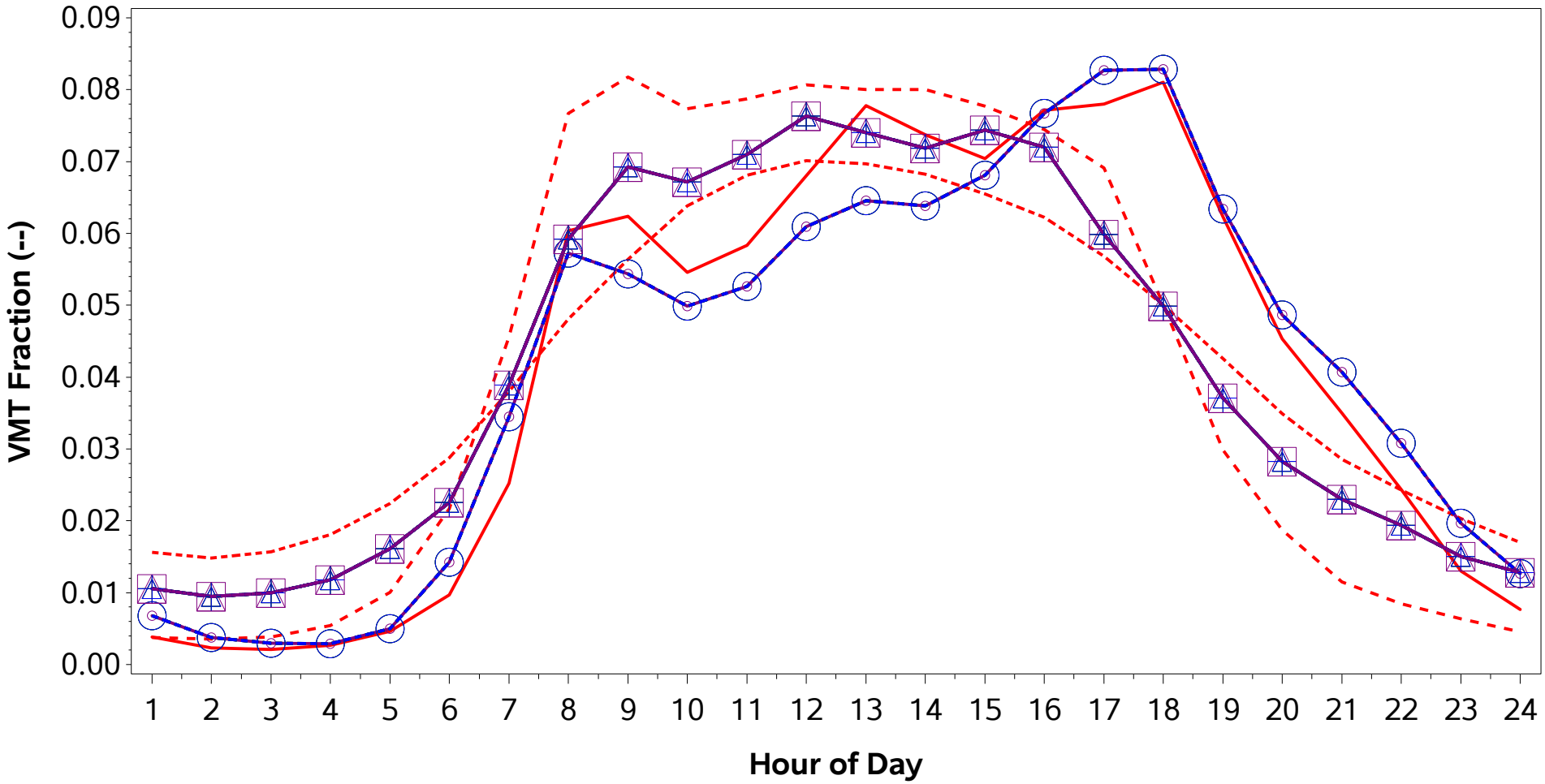

CRC A100 - Source Types 11/21/31. Grouping is Midwest Region non-MSA Average.
CRC A100 - Source Types 32/52. Grouping is Midwest Region non-MSA Average.
CRC A100 - Source Types 53/61/62. Grouping is Midwest Region non-MSA Average.
Submittal - Source Type 11
Submittal - Source Type 21
Submittal - Source Type 31
Submittal - Source Type 32
Submittal - Source Type 41
Submittal - Source Type 42
Submittal - Source Type 43
Submittal - Source Type 51
Submittal - Source Type 52
Submittal - Source Type 53
Submittal - Source Type 54
Submittal - Source Type 61
Submittal - Source Type 62

/proj1/EPA_2017_NEI_CDBs/2017_CDB_Review/Plotting/compare_speeds.sas 04DEC19 08:43

County ID = 39033. Ohio: Crawford
RURAL (Non-MSA)
Urban Non-Freeway (Road Type 5)
Weekend

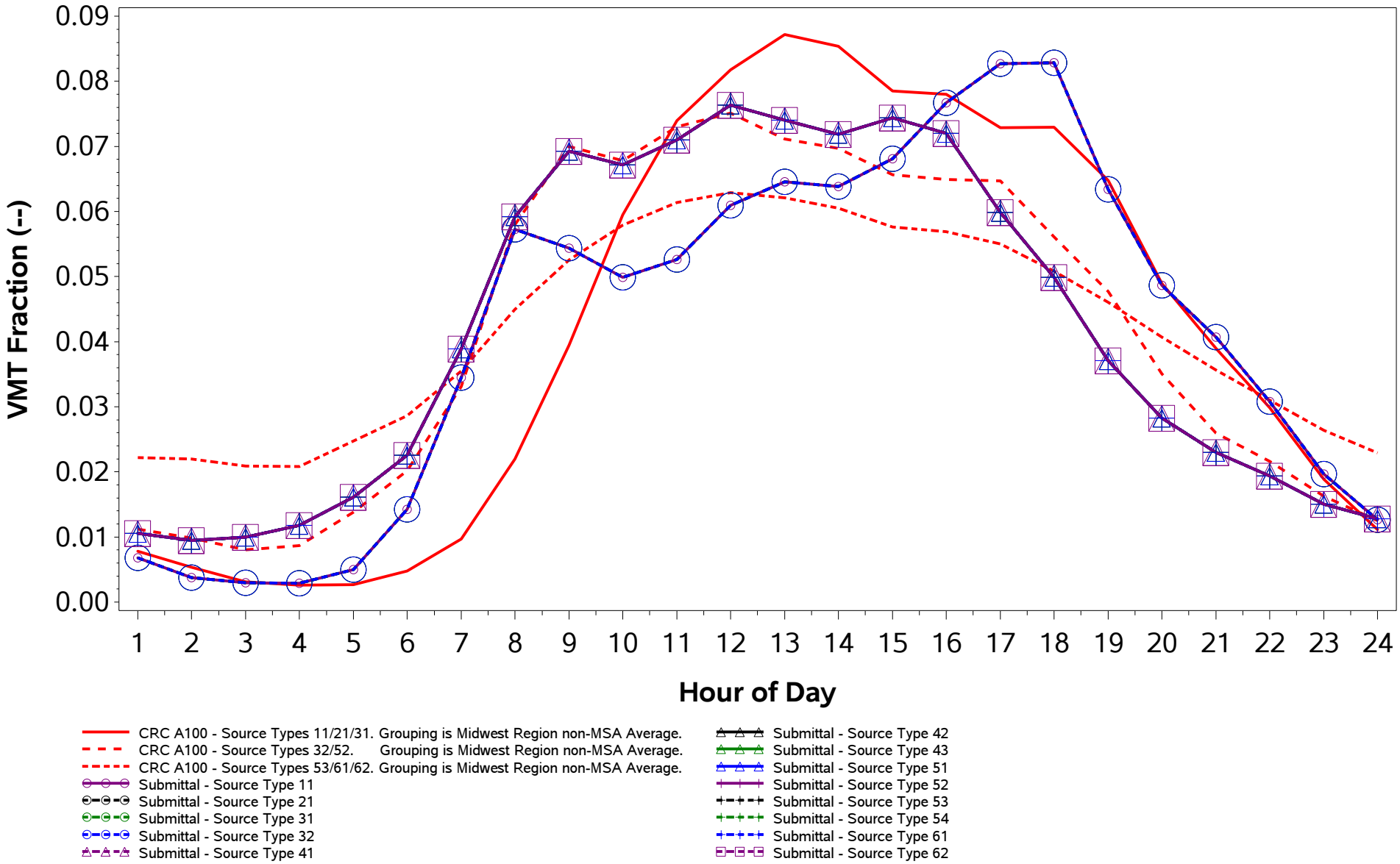

/proj1/EPA_2017_NEI_CDBs/2017_CDB_Review/Plotting/compare_speeds.sas 04DEC19 08:43

County ID = 39035. Ohio: Cuyahoga
URBAN (Cleveland-Elyria; OH)
Rural Freeway (Road Type 2)
Weekday

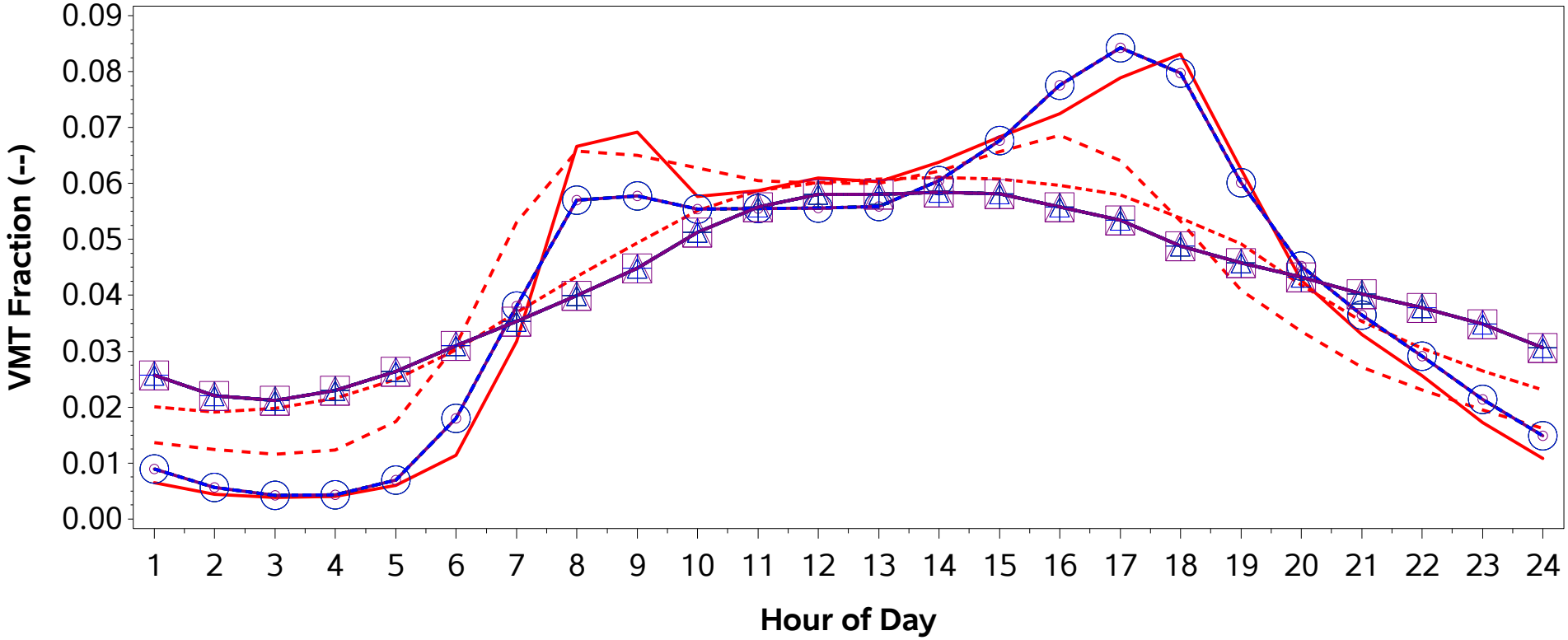

CRC A100 - Source Types 11/21/31. Grouping is Midwest Region Average of Core Counties inside MSAs.
CRC A100 - Source Types 32/52. Grouping is Midwest Region Average of Core Counties inside MSAs.
CRC A100 - Source Types 53/61/62. Grouping is Midwest Region Average of Core Counties inside MSAs.
Submittal - Source Type 11
Submittal - Source Type 21
Submittal - Source Type 31
Submittal - Source Type 32
Submittal - Source Type 41
Submittal - Source Type 42
Submittal - Source Type 43
Submittal - Source Type 51
Submittal - Source Type 52
Submittal - Source Type 53
Submittal - Source Type 54
Submittal - Source Type 61
Submittal - Source Type 62

/proj1/EPA_2017_NEI_CDBs/2017_CDB_Review/Plotting/compare_speeds.sas 04DEC19 08:43

County ID = 39035. Ohio: Cuyahoga
URBAN (Cleveland-Elyria; OH)
Rural Freeway (Road Type 2)
Weekend

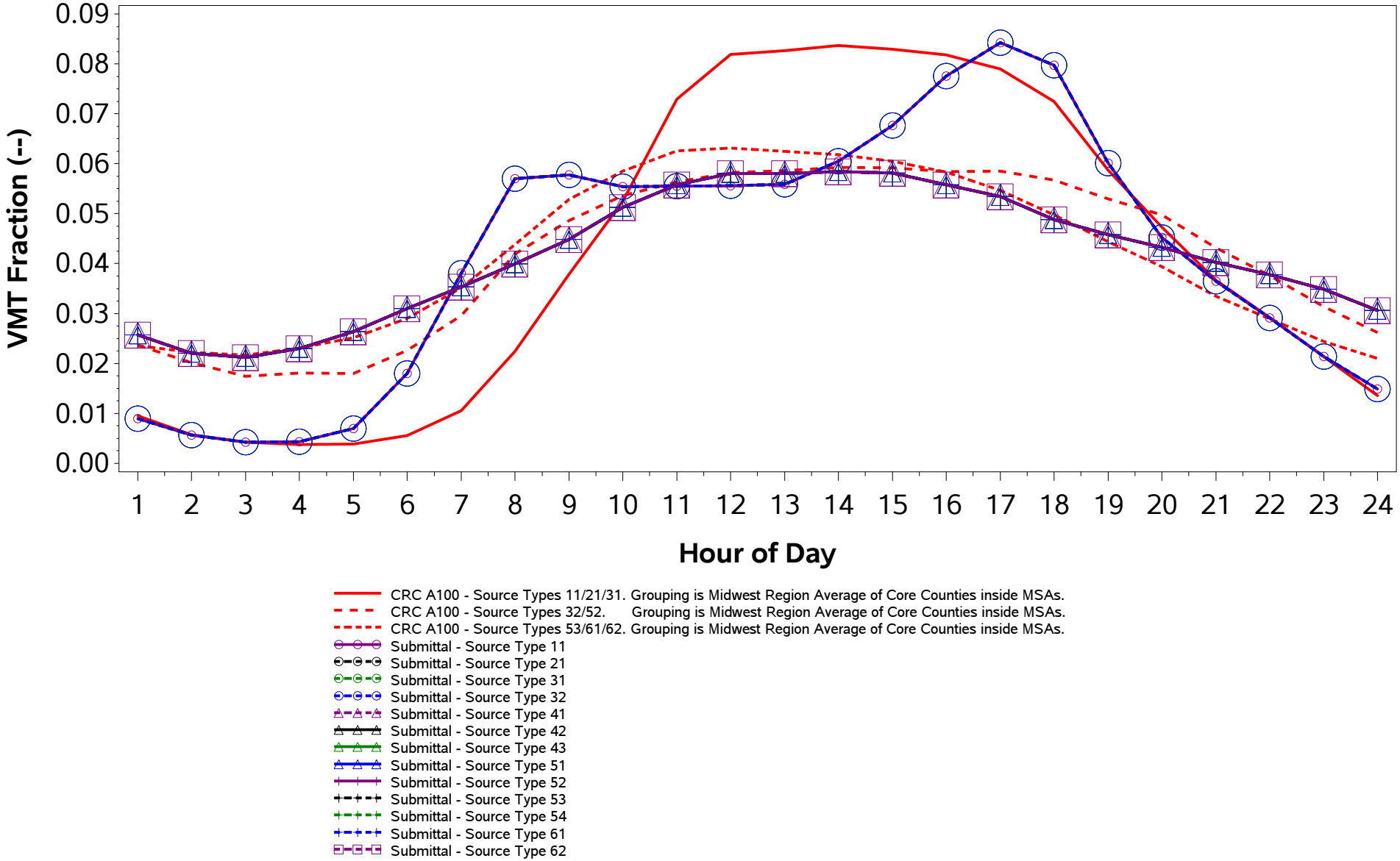

/proj1/EPA_2017_NEI_CDBs/2017_CDB_Review/Plotting/compare_speeds.sas 04DEC19 08:43

County ID = 39035. Ohio: Cuyahoga
URBAN (Cleveland-Elyria; OH)
Rural Non-Freeway (Road Type 3)
Weekday

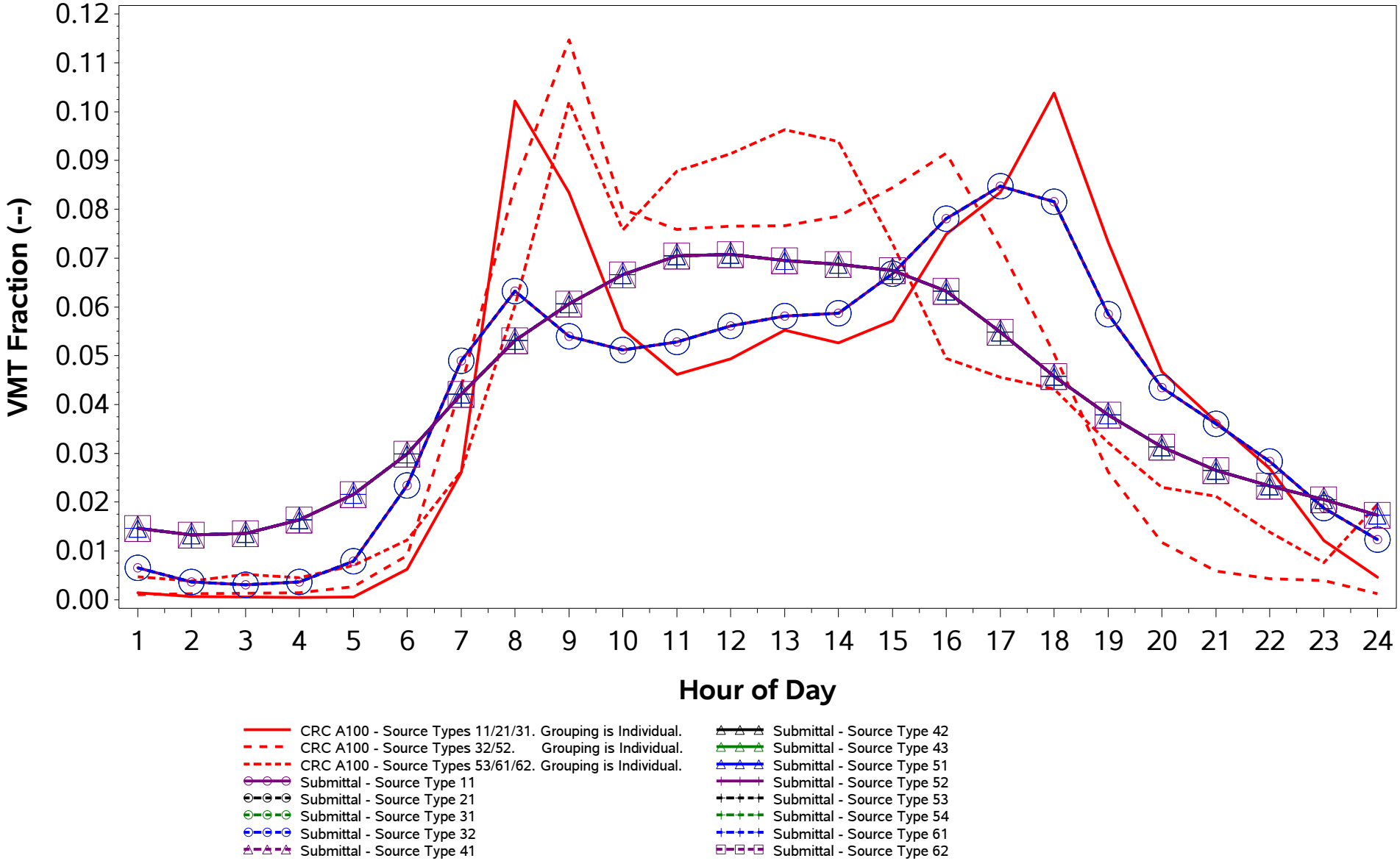

/proj1/EPA_2017_NEI_CDBs/2017_CDB_Review/Plotting/compare_speeds.sas 04DEC19 08:43

County ID = 39035. Ohio: Cuyahoga
URBAN (Cleveland-Elyria; OH)
Rural Non-Freeway (Road Type 3)
Weekend

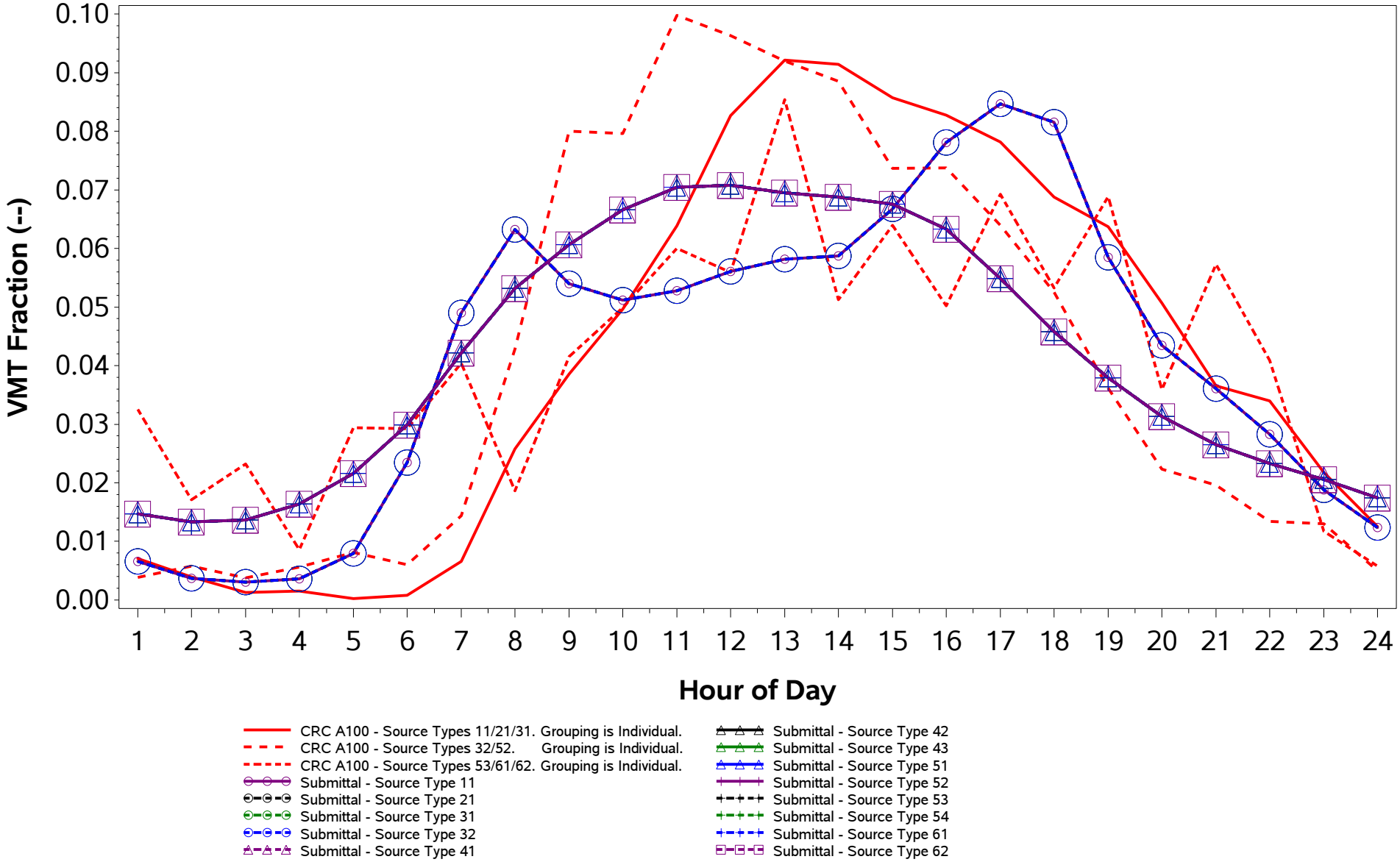

/proj1/EPA_2017_NEI_CDBs/2017_CDB_Review/Plotting/compare_speeds.sas 04DEC19 08:43

County ID = 39035. Ohio: Cuyahoga
URBAN (Cleveland-Elyria; OH)
Urban Freeway (Road Type 4)
Weekday

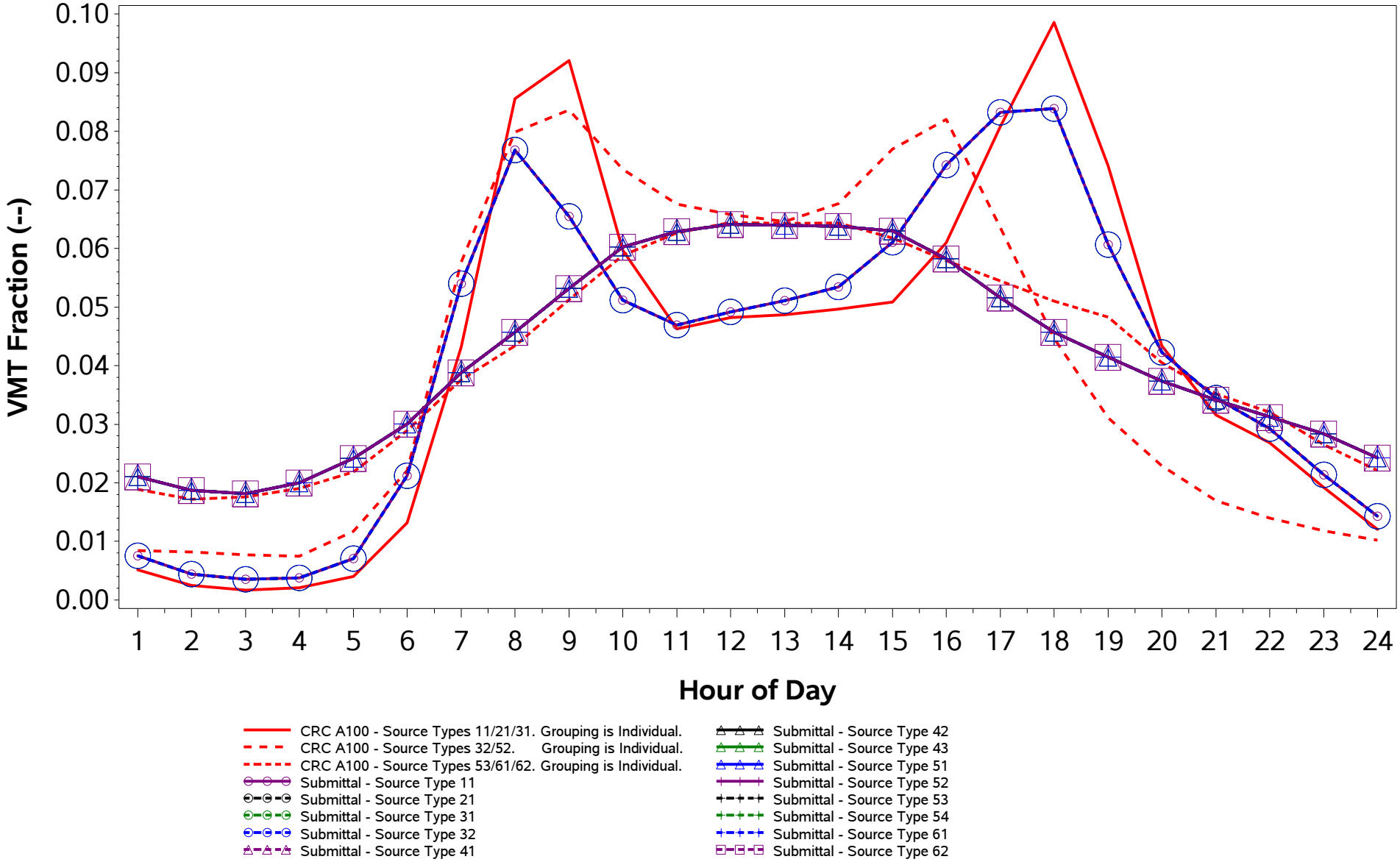

/proj1/EPA_2017_NEI_CDBs/2017_CDB_Review/Plotting/compare_speeds.sas 04DEC19 08:43

County ID = 39035. Ohio: Cuyahoga
URBAN (Cleveland-Elyria; OH)
Urban Freeway (Road Type 4)
Weekend

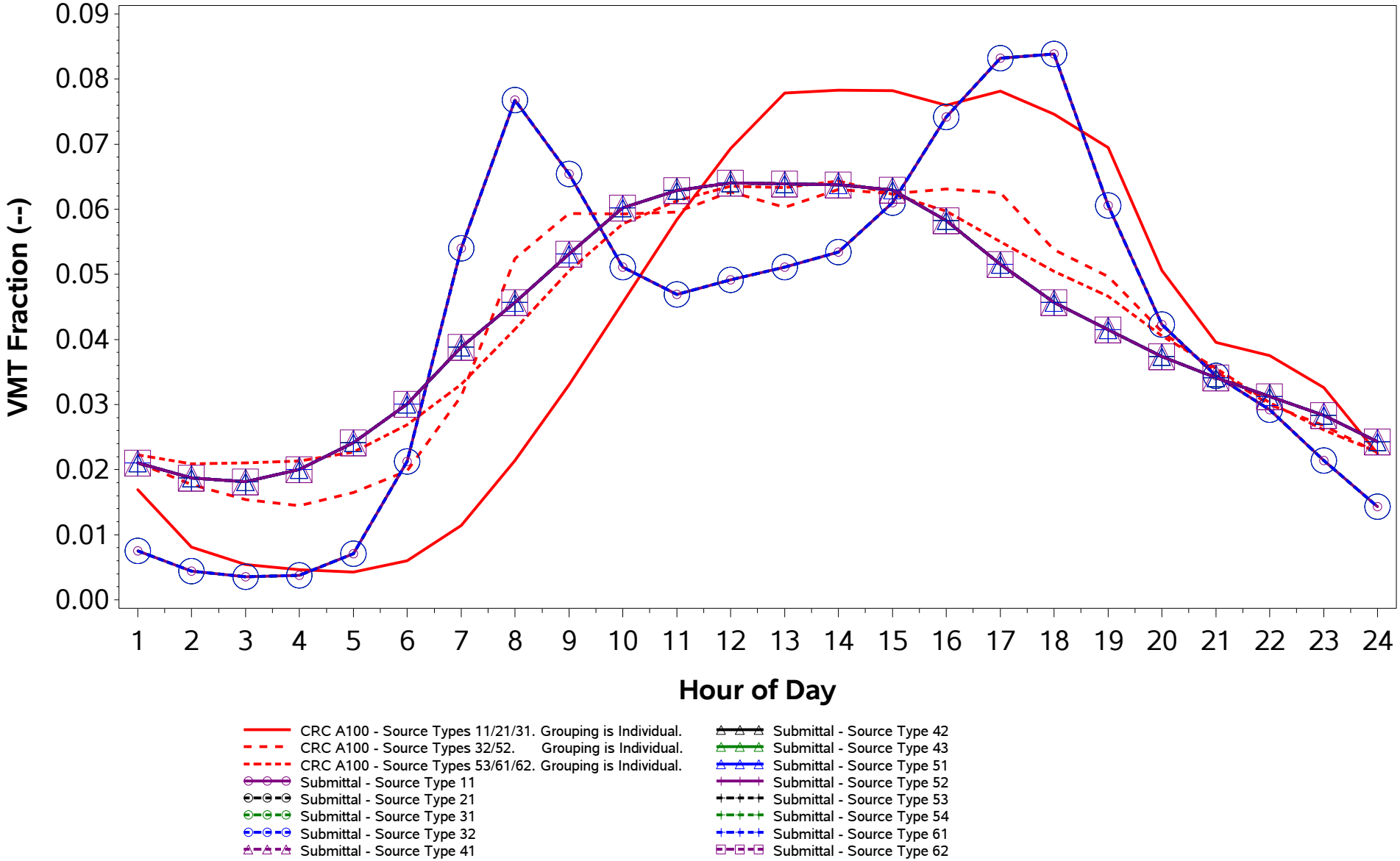

/proj1/EPA_2017_NEI_CDBs/2017_CDB_Review/Plotting/compare_speeds.sas 04DEC19 08:43

County ID = 39035. Ohio: Cuyahoga
URBAN (Cleveland-Elyria; OH)
Urban Non-Freeway (Road Type 5)
Weekday

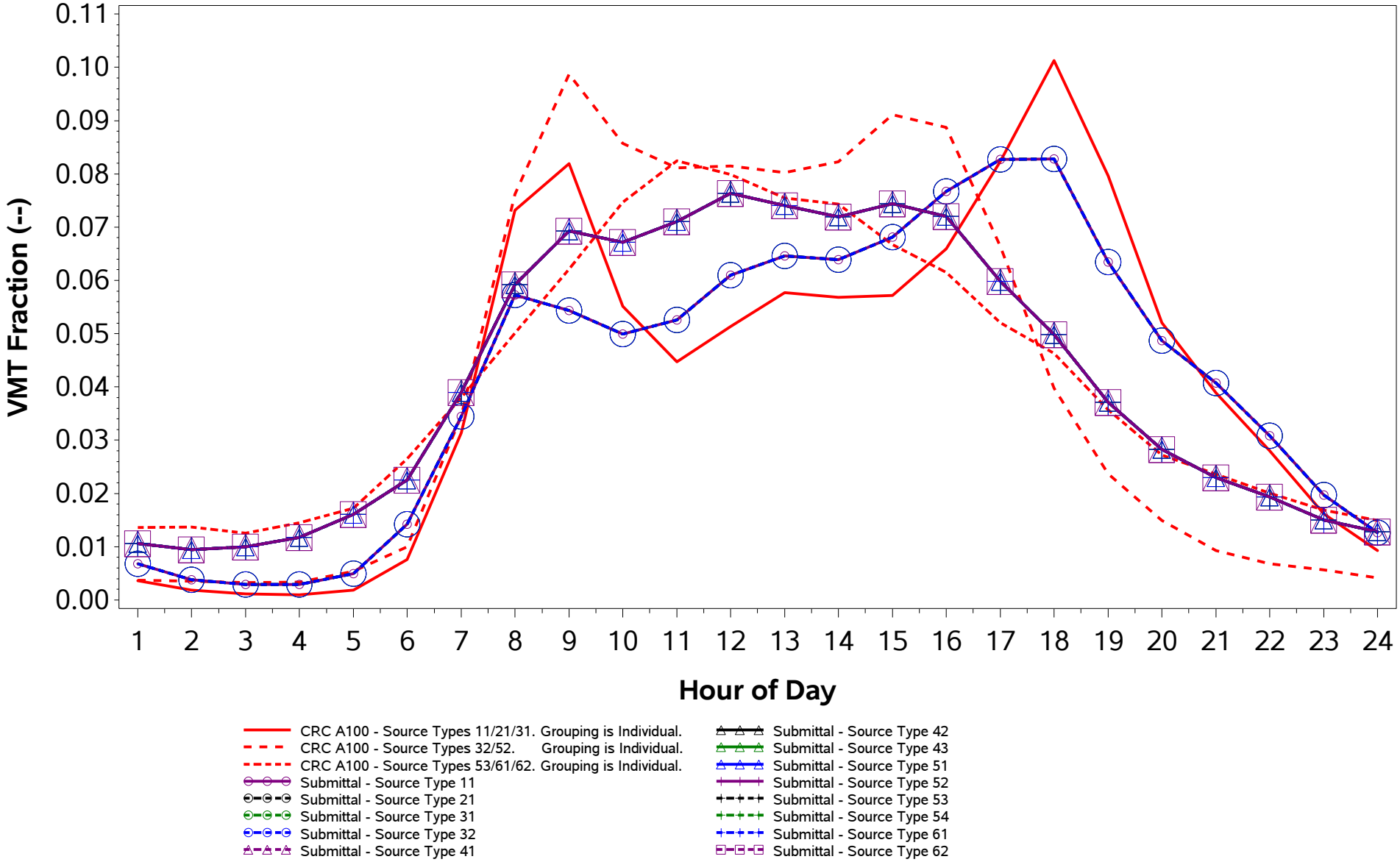

/proj1/EPA_2017_NEI_CDBs/2017_CDB_Review/Plotting/compare_speeds.sas 04DEC19 08:43

County ID = 39035. Ohio: Cuyahoga
URBAN (Cleveland-Elyria; OH)
Urban Non-Freeway (Road Type 5)
Weekend

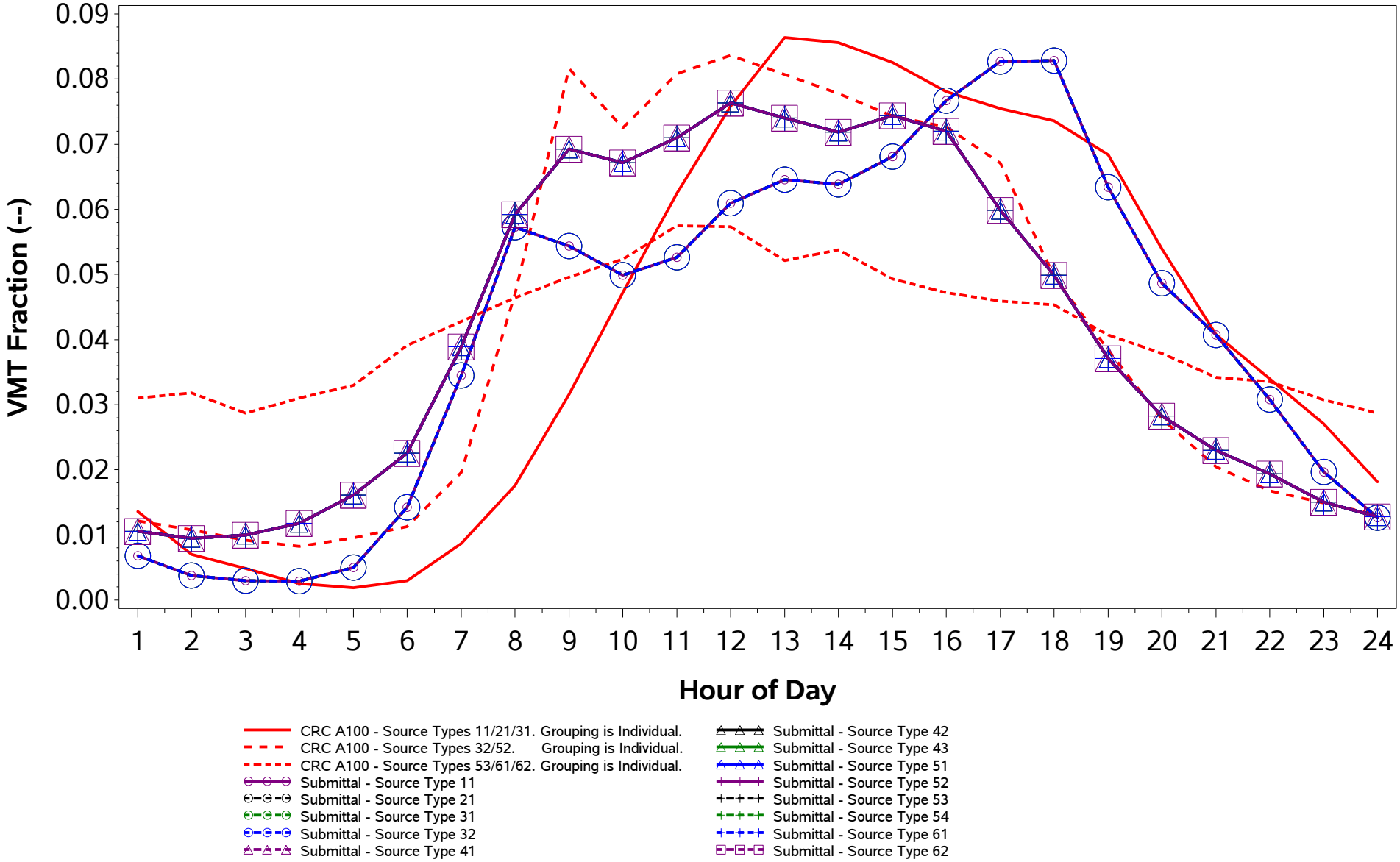

/proj1/EPA_2017_NEI_CDBs/2017_CDB_Review/Plotting/compare_speeds.sas 04DEC19 08:43

County ID = 39037. Ohio: Darke
RURAL (Non-MSA)
Rural Freeway (Road Type 2)
Weekday

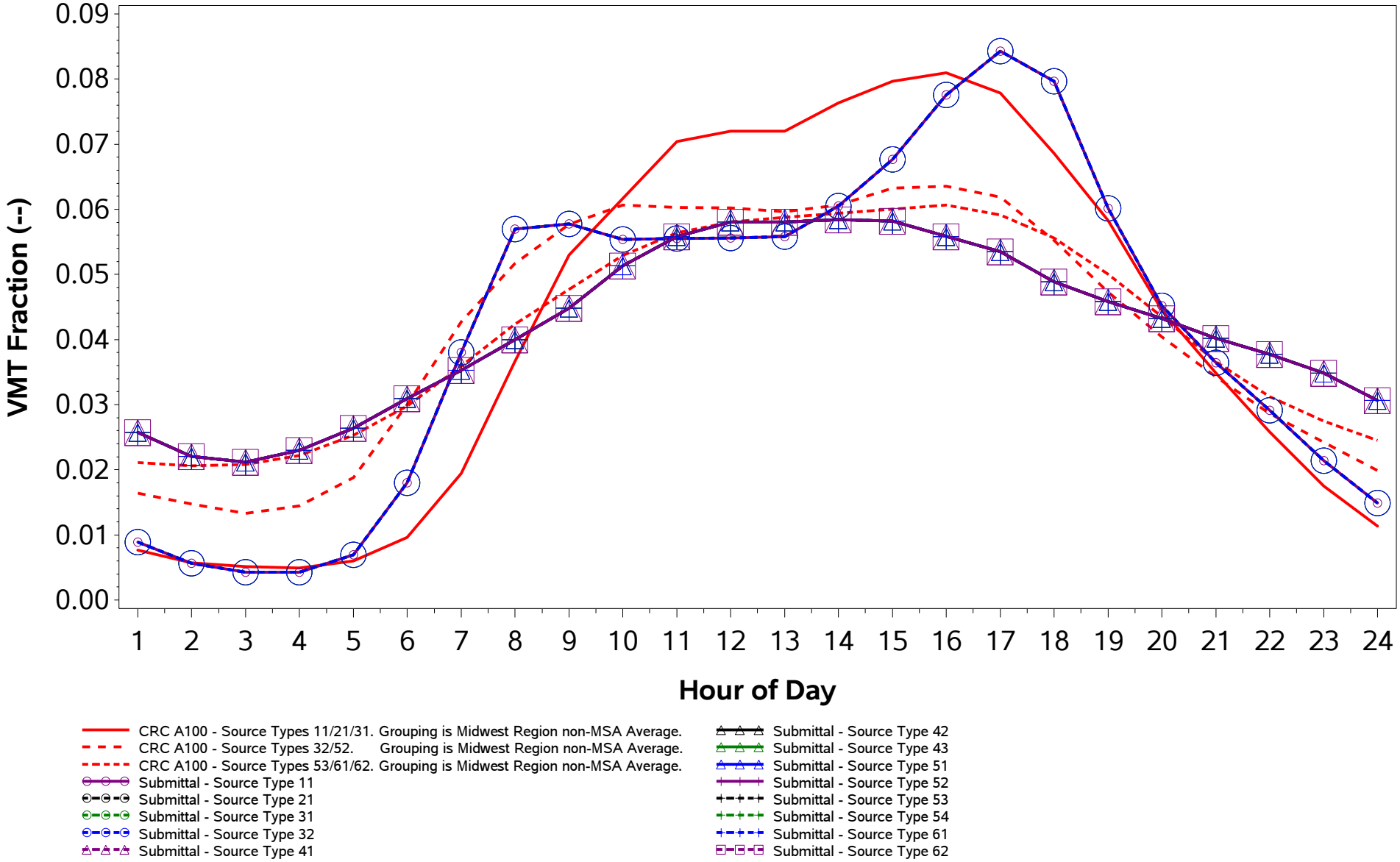

/proj1/EPA_2017_NEI_CDBs/2017_CDB_Review/Plotting/compare_speeds.sas 04DEC19 08:43

County ID = 39037. Ohio: Darke
RURAL (Non-MSA)
Rural Freeway (Road Type 2)
Weekend

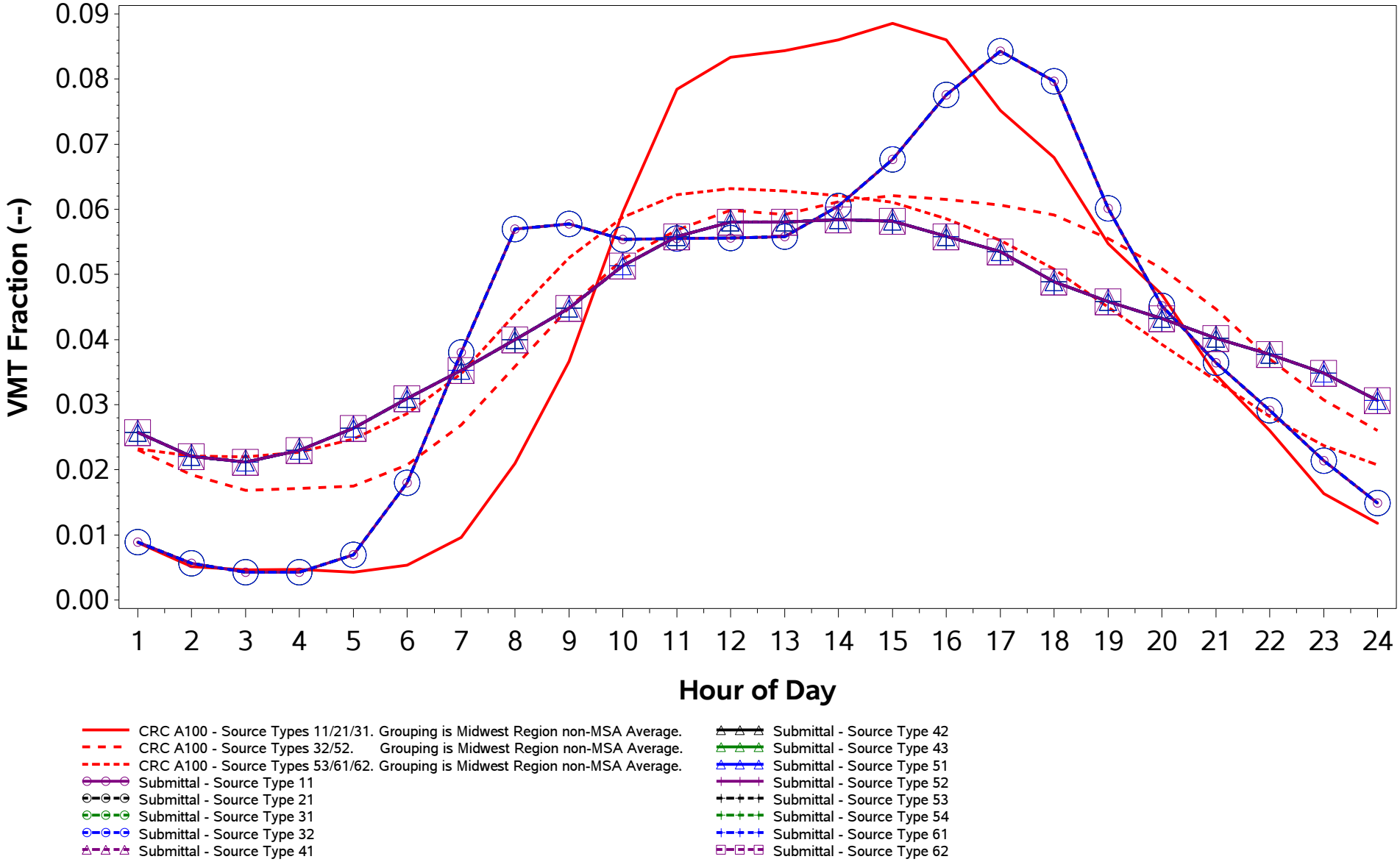

/proj1/EPA_2017_NEI_CDBs/2017_CDB_Review/Plotting/compare_speeds.sas 04DEC19 08:43

County ID = 39037. Ohio: Darke
RURAL (Non-MSA)
Rural Non-Freeway (Road Type 3)
Weekday

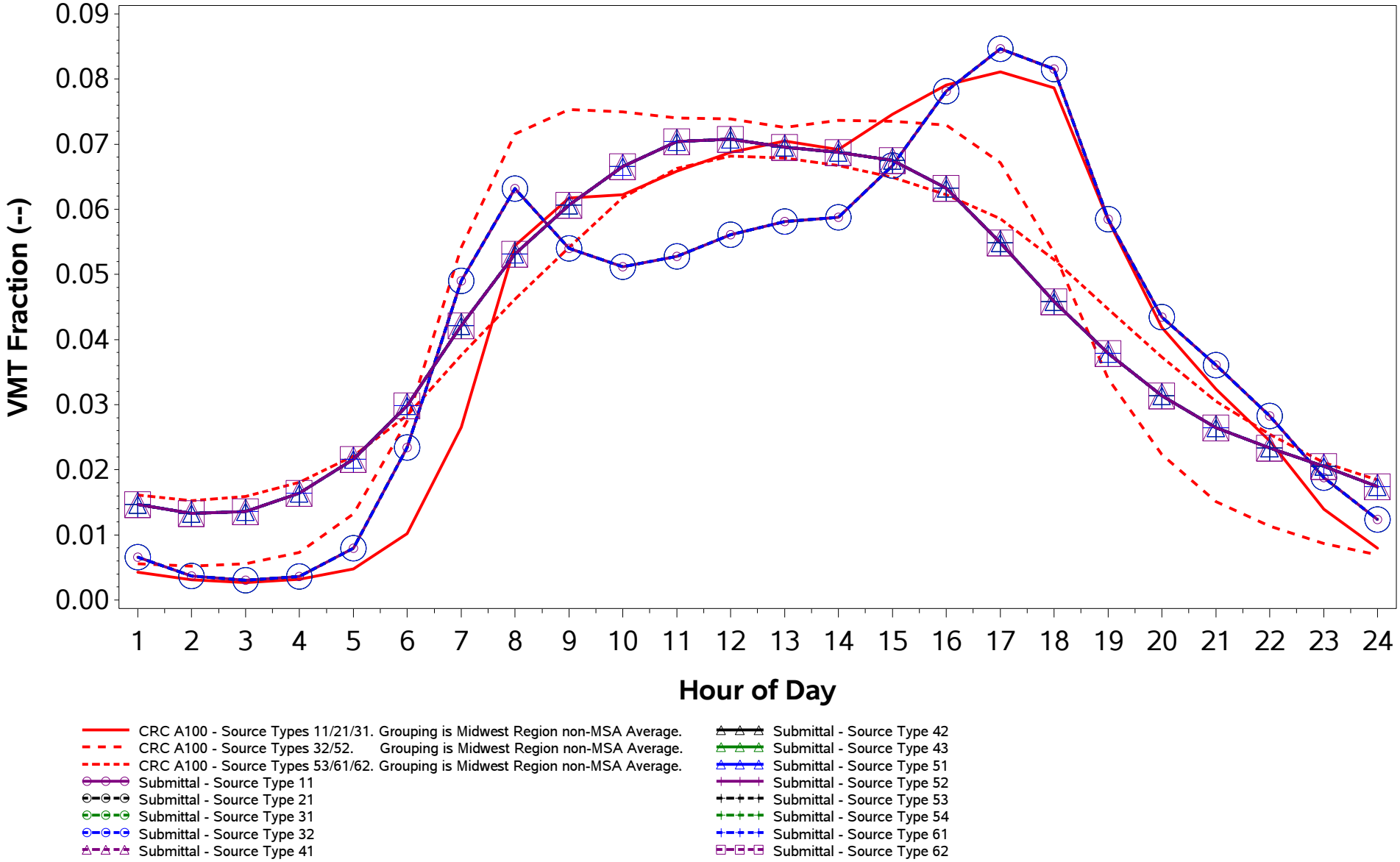

/proj1/EPA_2017_NEI_CDBs/2017_CDB_Review/Plotting/compare_speeds.sas 04DEC19 08:43

County ID = 39037. Ohio: Darke
RURAL (Non-MSA)
Rural Non-Freeway (Road Type 3)
Weekend

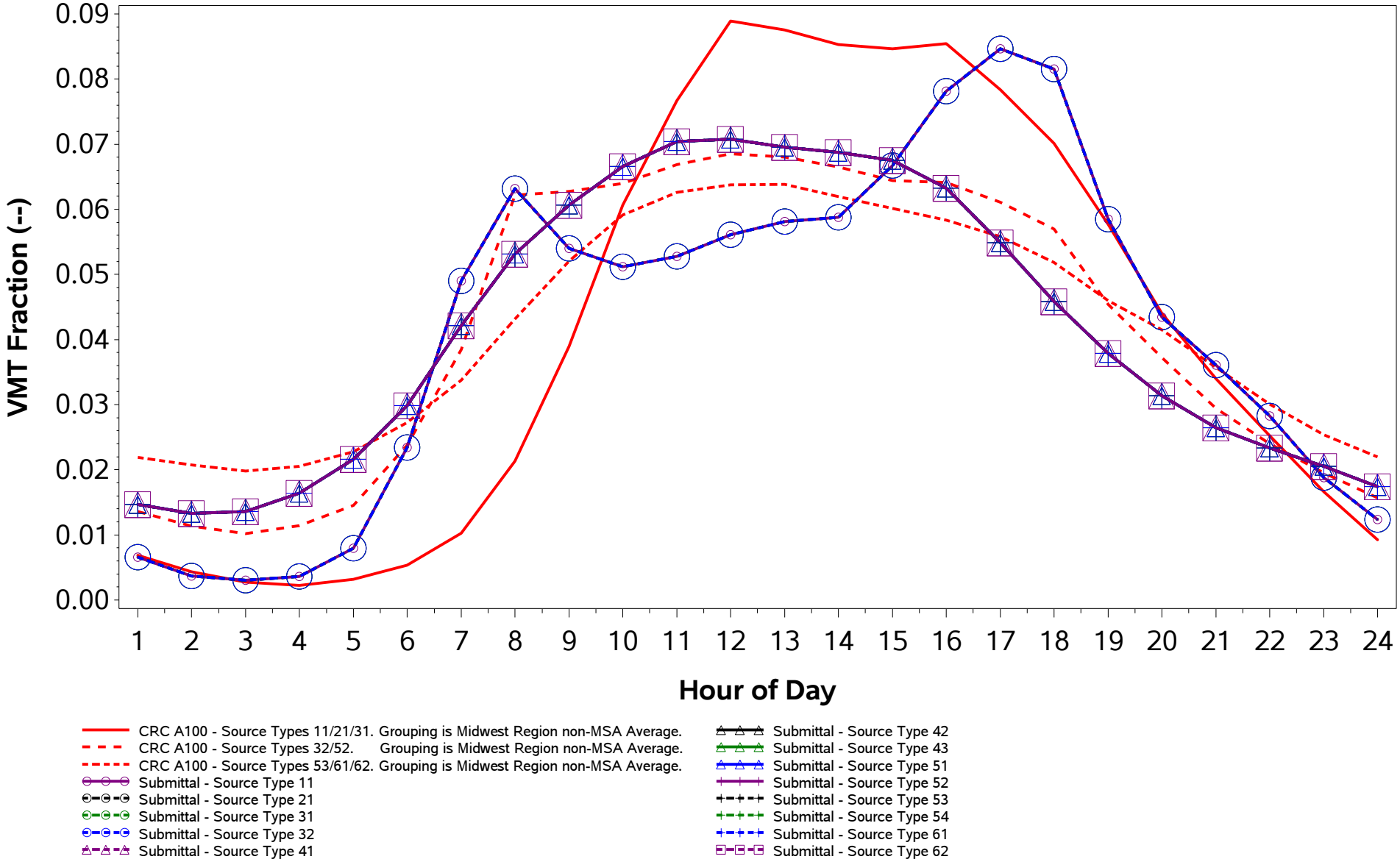

/proj1/EPA_2017_NEI_CDBs/2017_CDB_Review/Plotting/compare_speeds.sas 04DEC19 08:43

County ID = 39037. Ohio: Darke
RURAL (Non-MSA)
Urban Freeway (Road Type 4)
Weekday

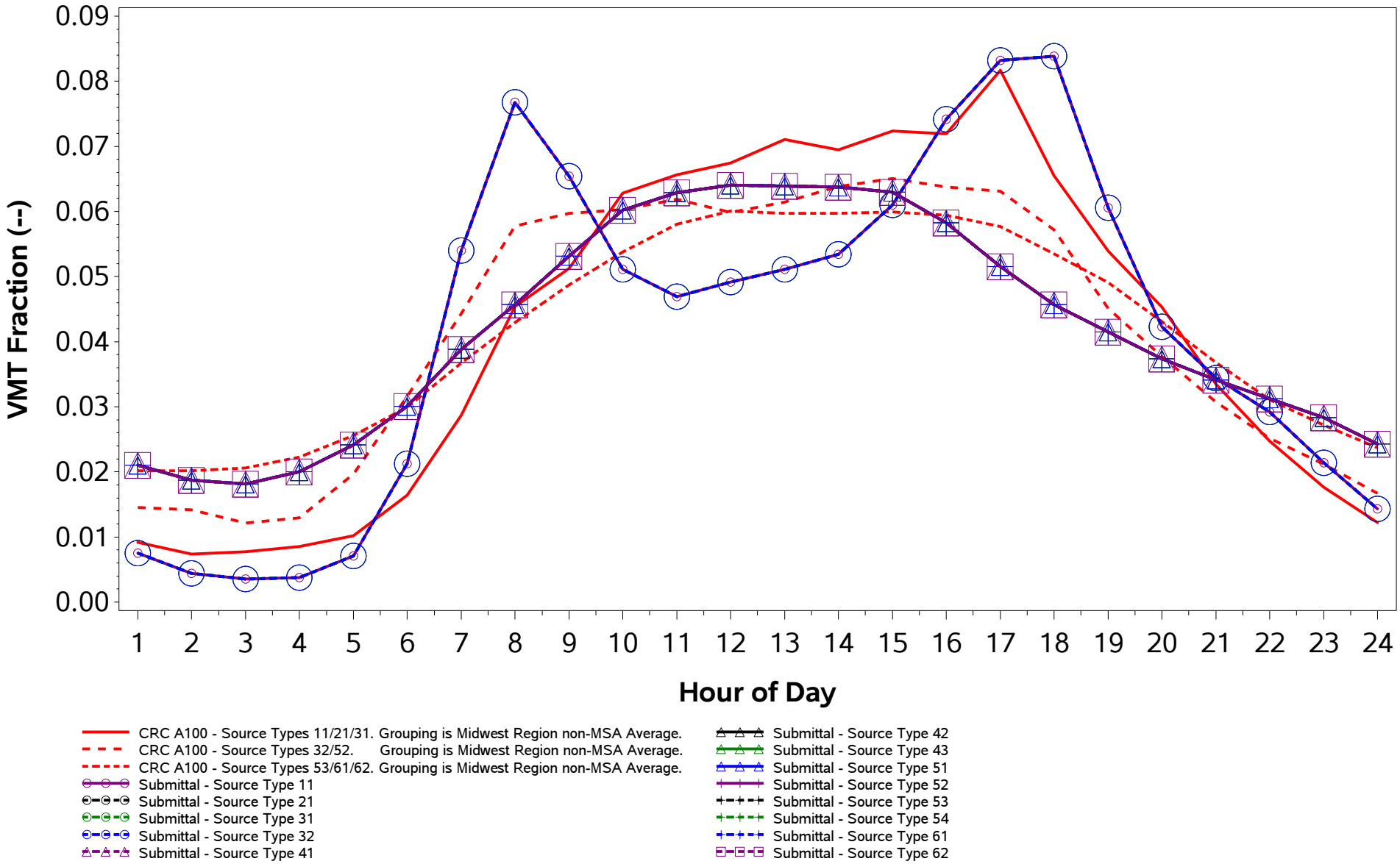

/proj1/EPA_2017_NEI_CDBs/2017_CDB_Review/Plotting/compare_speeds.sas 04DEC19 08:43

County ID = 39037. Ohio: Darke
RURAL (Non-MSA)
Urban Freeway (Road Type 4)
Weekend

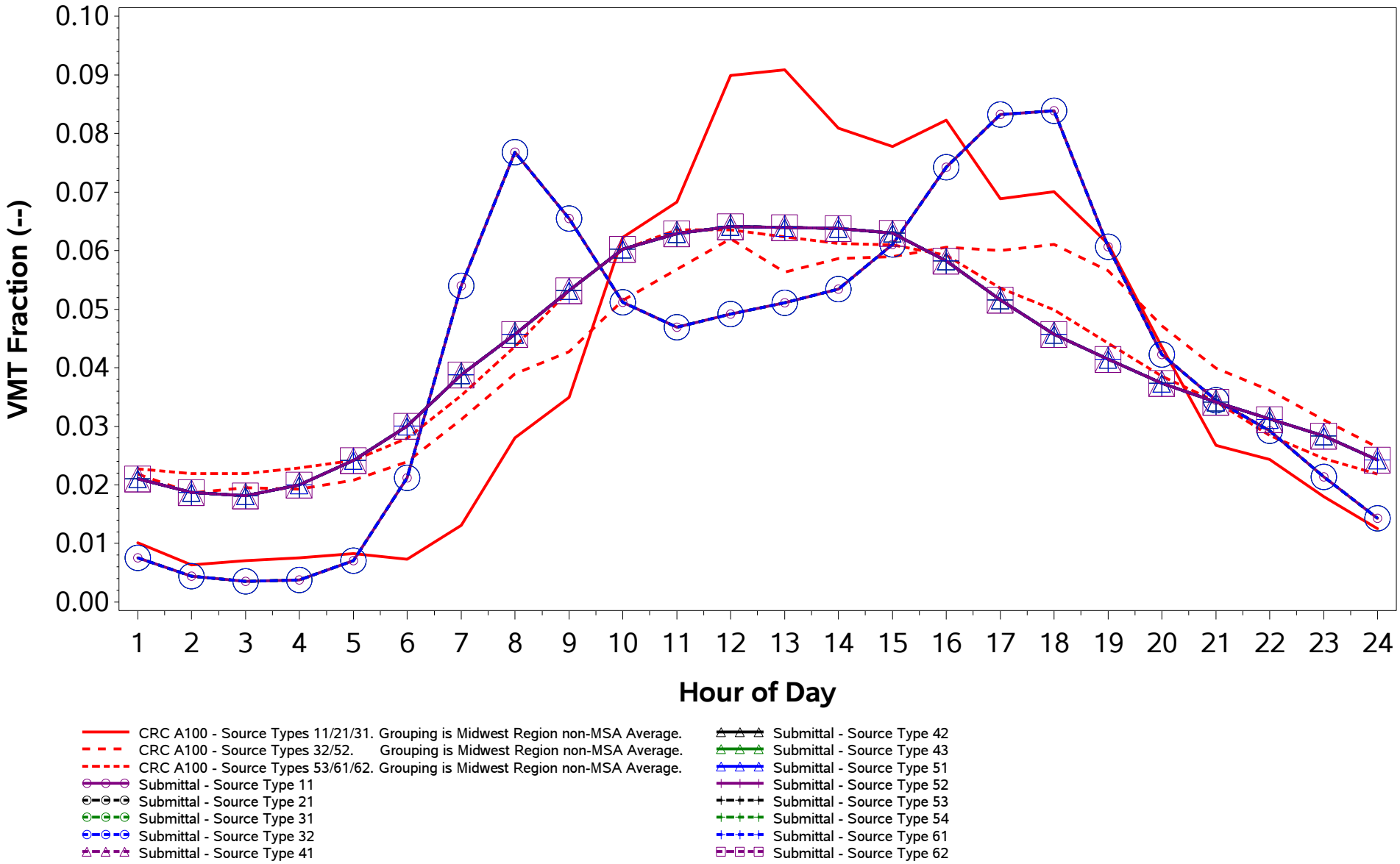

/proj1/EPA_2017_NEI_CDBs/2017_CDB_Review/Plotting/compare_speeds.sas 04DEC19 08:43

County ID = 39037. Ohio: Darke
RURAL (Non-MSA)
Urban Non-Freeway (Road Type 5)
Weekday

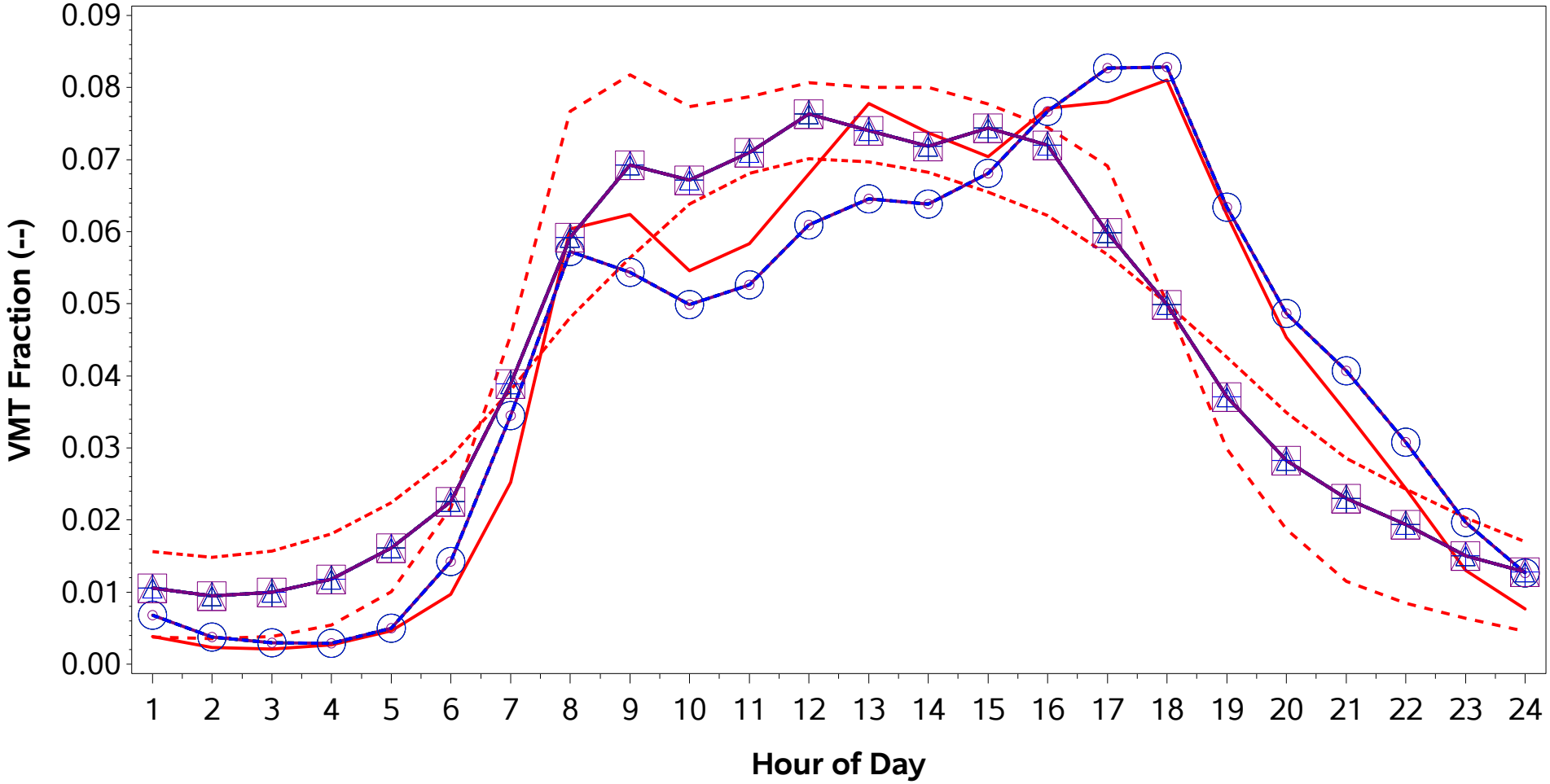

CRC A100 - Source Types 11/21/31. Grouping is Midwest Region non-MSA Average.
CRC A100 - Source Types 32/52. Grouping is Midwest Region non-MSA Average.
CRC A100 - Source Types 53/61/62. Grouping is Midwest Region non-MSA Average.
Submittal - Source Type 11
Submittal - Source Type 21
Submittal - Source Type 31
Submittal - Source Type 32
Submittal - Source Type 41
Submittal - Source Type 42
Submittal - Source Type 43
Submittal - Source Type 51
Submittal - Source Type 52
Submittal - Source Type 53
Submittal - Source Type 54
Submittal - Source Type 61
Submittal - Source Type 62

/proj1/EPA_2017_NEI_CDBs/2017_CDB_Review/Plotting/compare_speeds.sas 04DEC19 08:43

County ID = 39037. Ohio: Darke
RURAL (Non-MSA)
Urban Non-Freeway (Road Type 5)
Weekend

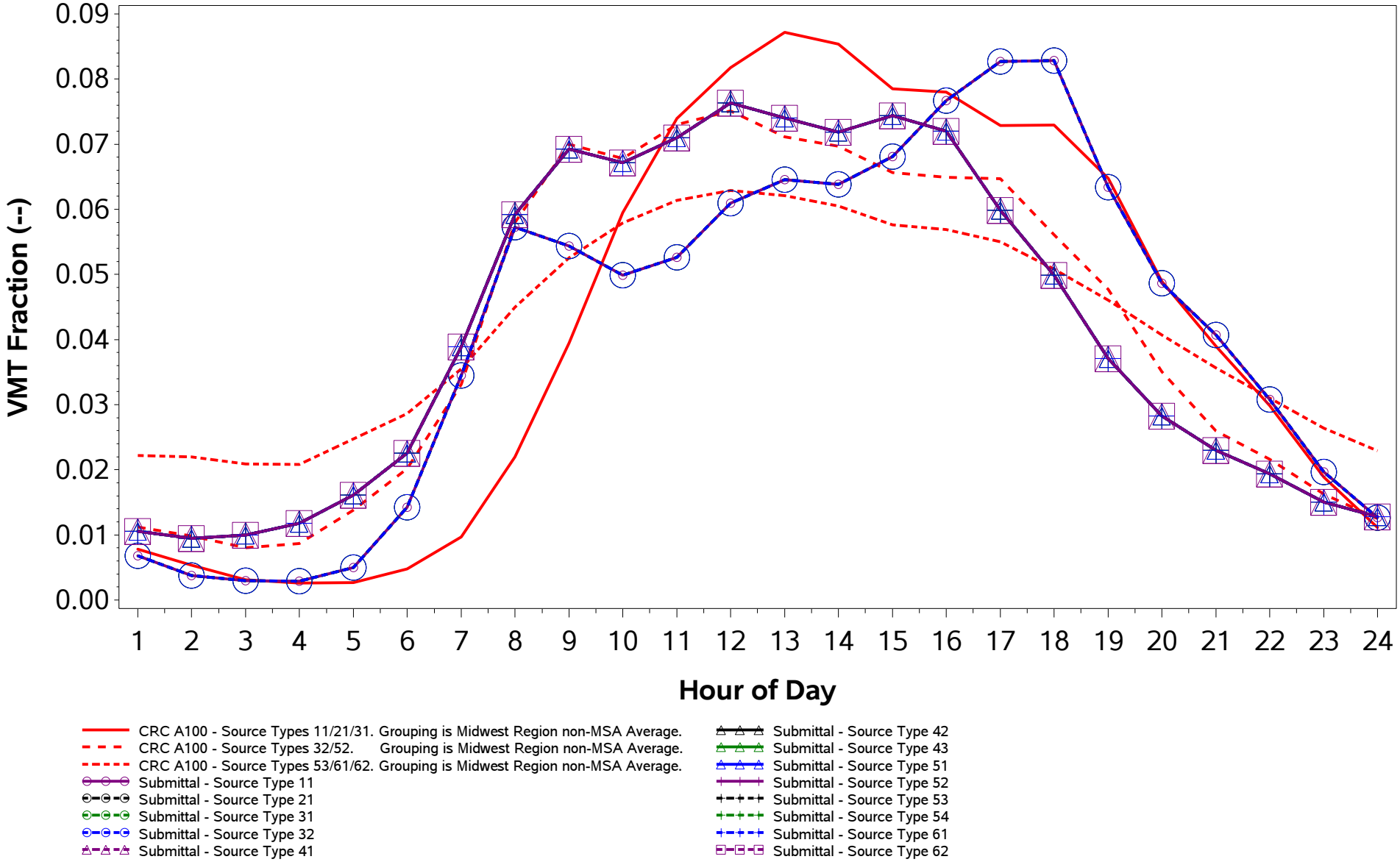

/proj1/EPA_2017_NEI_CDBs/2017_CDB_Review/Plotting/compare_speeds.sas 04DEC19 08:43

County ID = 39039. Ohio: Defiance
RURAL (Non-MSA)
Rural Freeway (Road Type 2)
Weekday

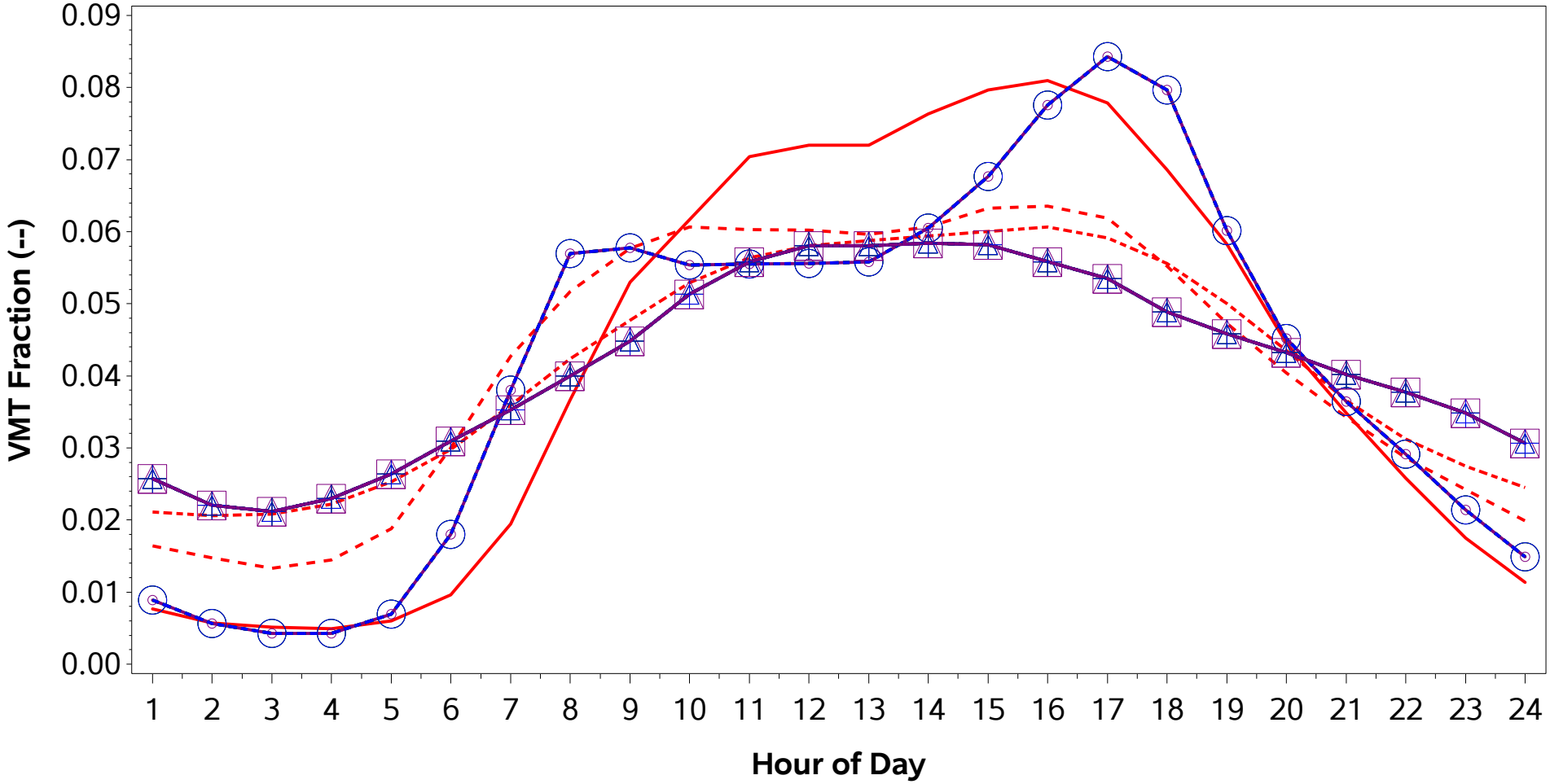

CRC A100 - Source Types 11/21/31. Grouping is Midwest Region non-MSA Average.
CRC A100 - Source Types 32/52. Grouping is Midwest Region non-MSA Average.
CRC A100 - Source Types 53/61/62. Grouping is Midwest Region non-MSA Average.
Submittal - Source Type 11
Submittal - Source Type 21
Submittal - Source Type 31
Submittal - Source Type 32
Submittal - Source Type 41
Submittal - Source Type 42
Submittal - Source Type 43
Submittal - Source Type 51
Submittal - Source Type 52
Submittal - Source Type 53
Submittal - Source Type 54
Submittal - Source Type 61
Submittal - Source Type 62

/proj1/EPA_2017_NEI_CDBs/2017_CDB_Review/Plotting/compare_speeds.sas 04DEC19 08:43

County ID = 39039. Ohio: Defiance
RURAL (Non-MSA)
Rural Freeway (Road Type 2)
Weekend

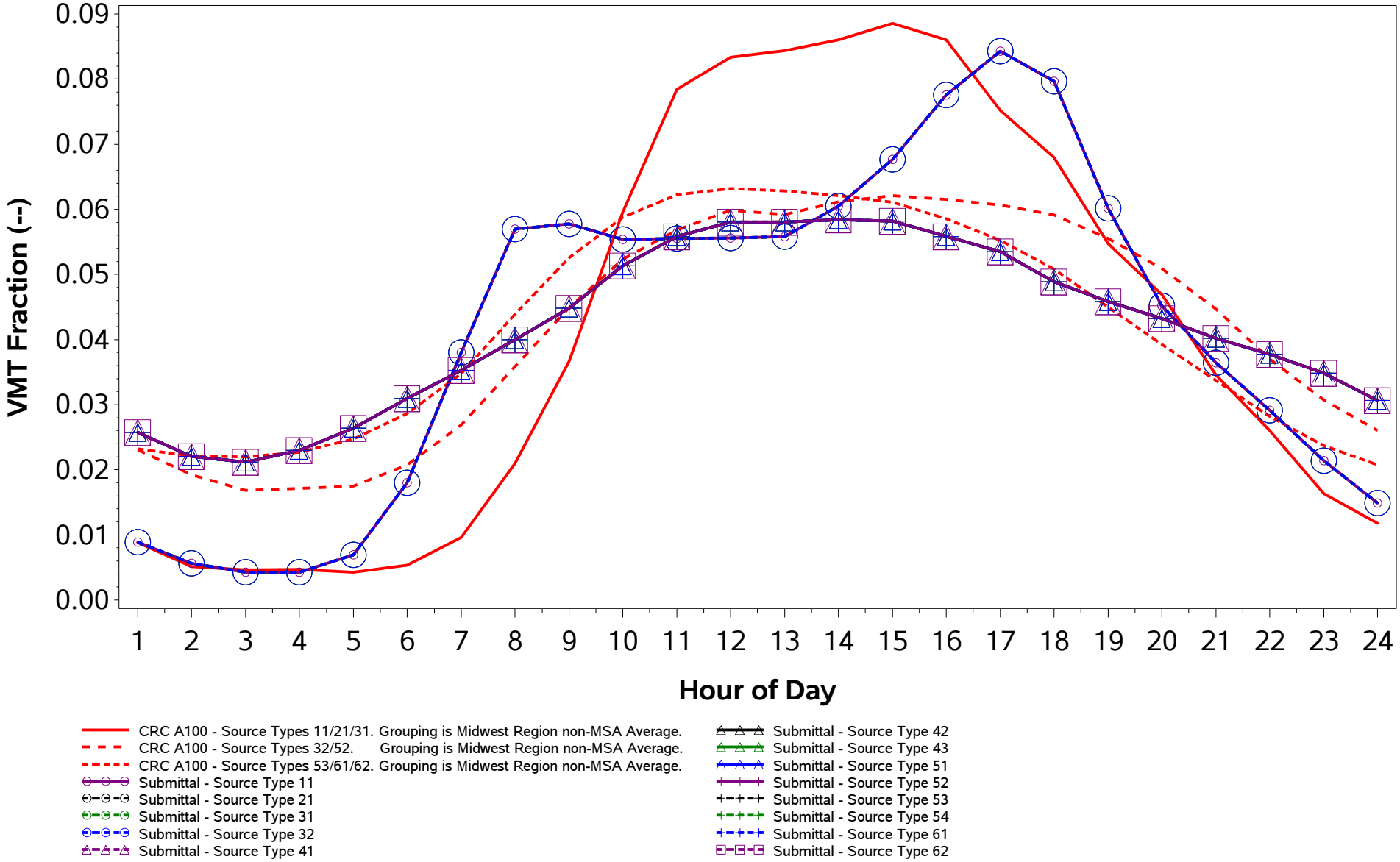

/proj1/EPA_2017_NEI_CDBs/2017_CDB_Review/Plotting/compare_speeds.sas 04DEC19 08:43

County ID = 39039. Ohio: Defiance
RURAL (Non-MSA)
Rural Non-Freeway (Road Type 3)
Weekday

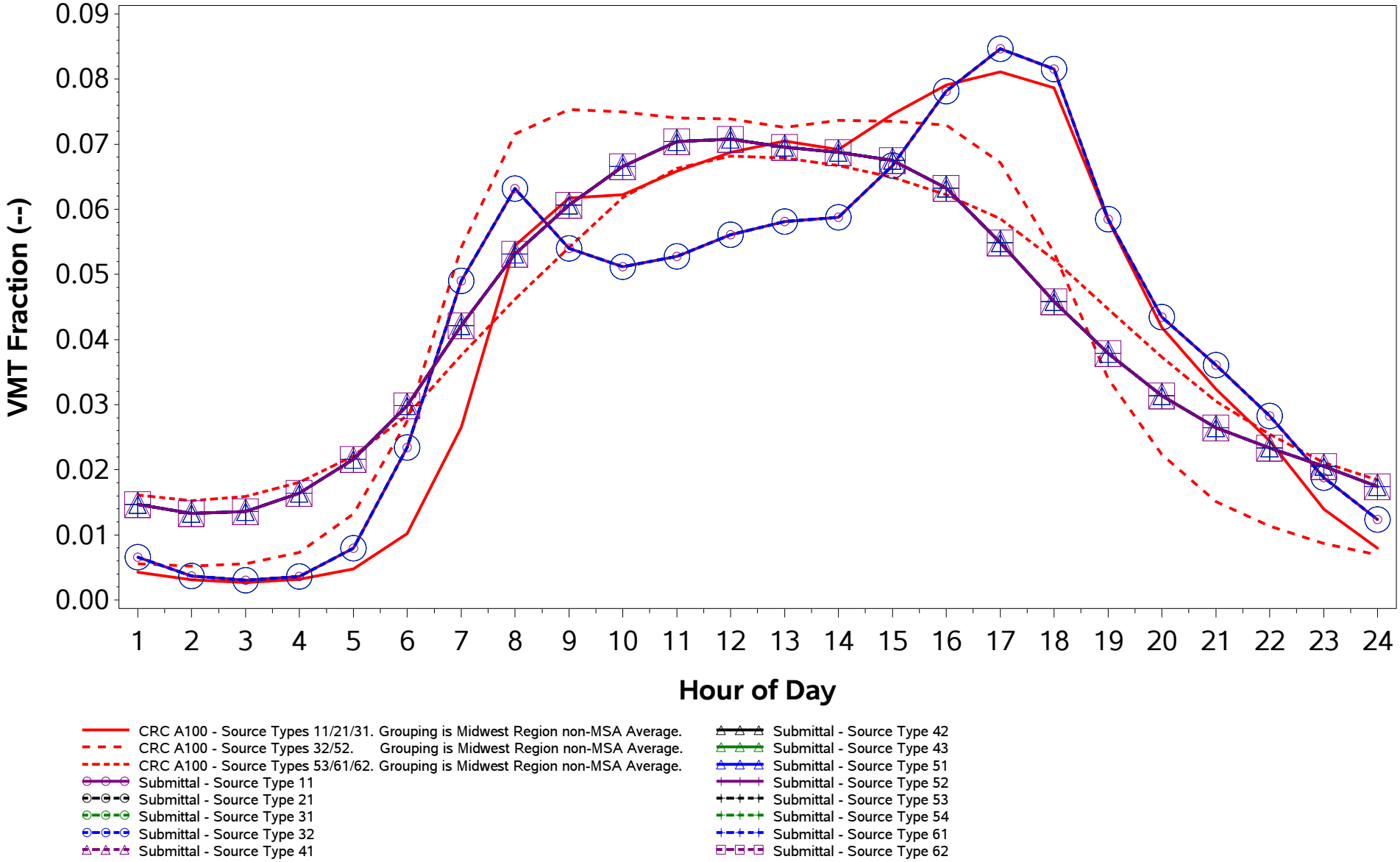

/proj1/EPA_2017_NEI_CDBs/2017_CDB_Review/Plotting/compare_speeds.sas 04DEC19 08:43

County ID = 39039. Ohio: Defiance
RURAL (Non-MSA)
Rural Non-Freeway (Road Type 3)
Weekend

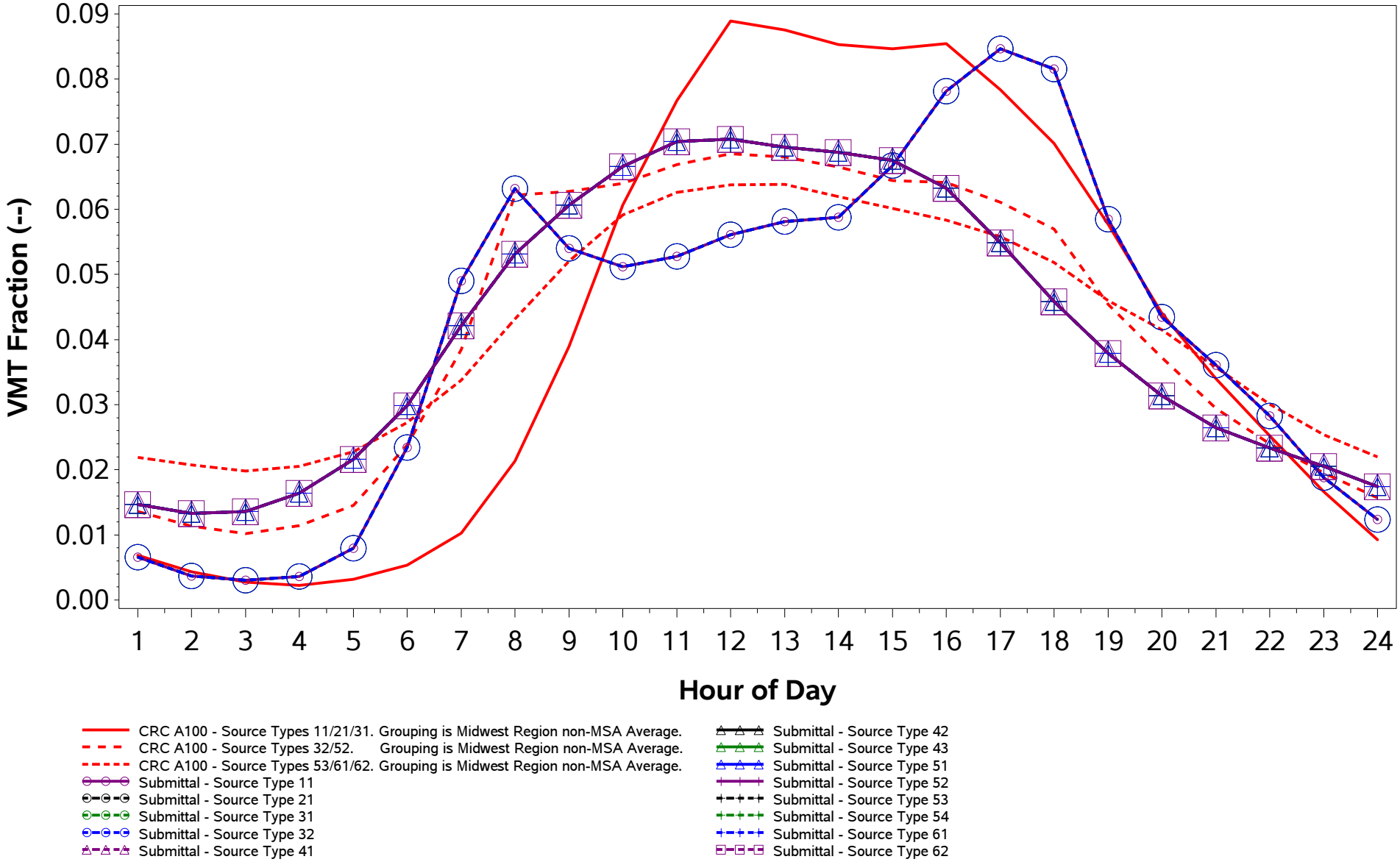

/proj1/EPA_2017_NEI_CDBs/2017_CDB_Review/Plotting/compare_speeds.sas 04DEC19 08:43

County ID = 39039. Ohio: Defiance
RURAL (Non-MSA)
Urban Freeway (Road Type 4)
Weekday

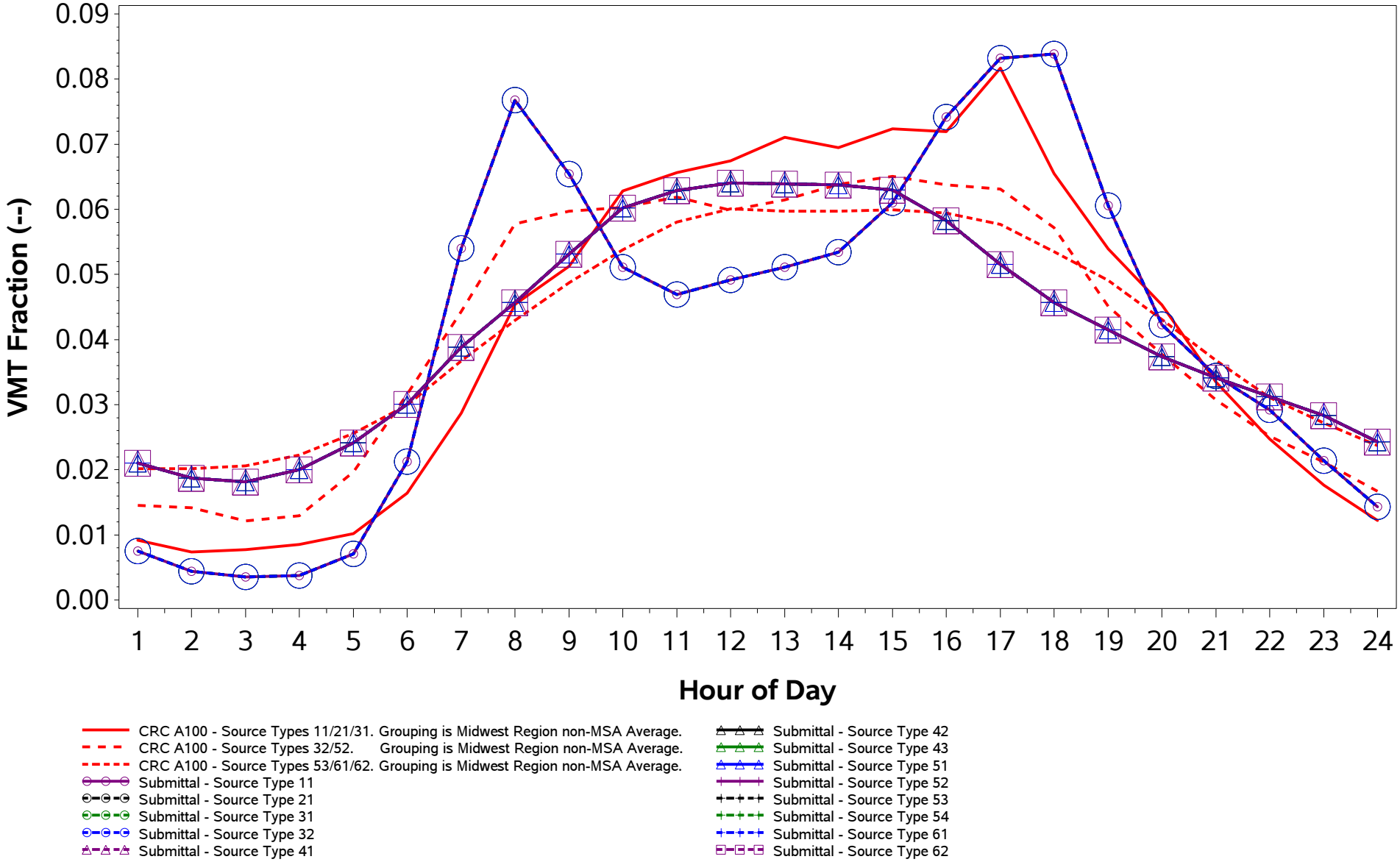

/proj1/EPA_2017_NEI_CDBs/2017_CDB_Review/Plotting/compare_speeds.sas 04DEC19 08:43

County ID = 39039. Ohio: Defiance
RURAL (Non-MSA)
Urban Freeway (Road Type 4)
Weekend

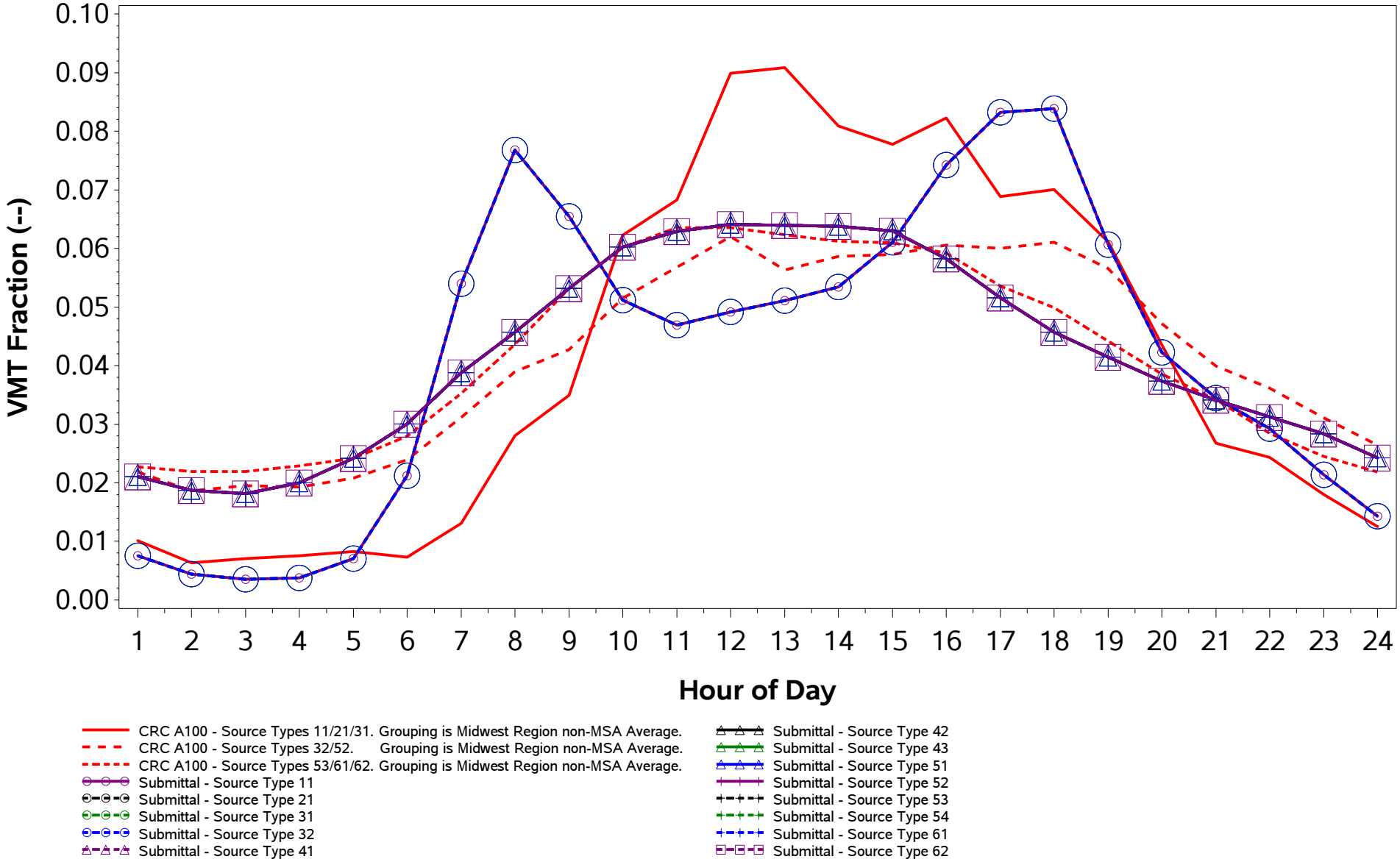

/proj1/EPA_2017_NEI_CDBs/2017_CDB_Review/Plotting/compare_speeds.sas 04DEC19 08:43

County ID = 39039. Ohio: Defiance
RURAL (Non-MSA)
Urban Non-Freeway (Road Type 5)
Weekday

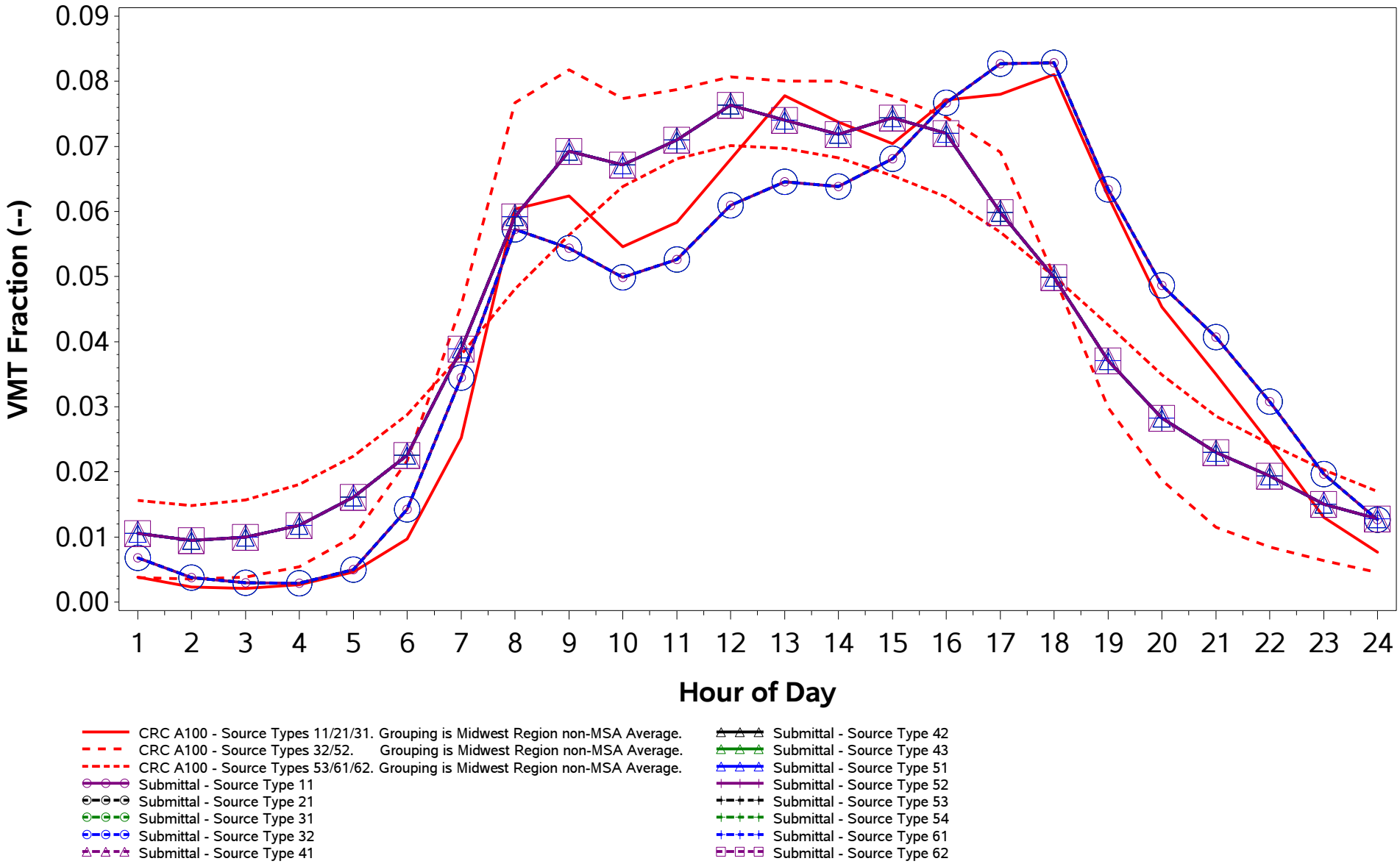

/proj1/EPA_2017_NEI_CDBs/2017_CDB_Review/Plotting/compare_speeds.sas 04DEC19 08:43

County ID = 39039. Ohio: Defiance
RURAL (Non-MSA)
Urban Non-Freeway (Road Type 5)
Weekend

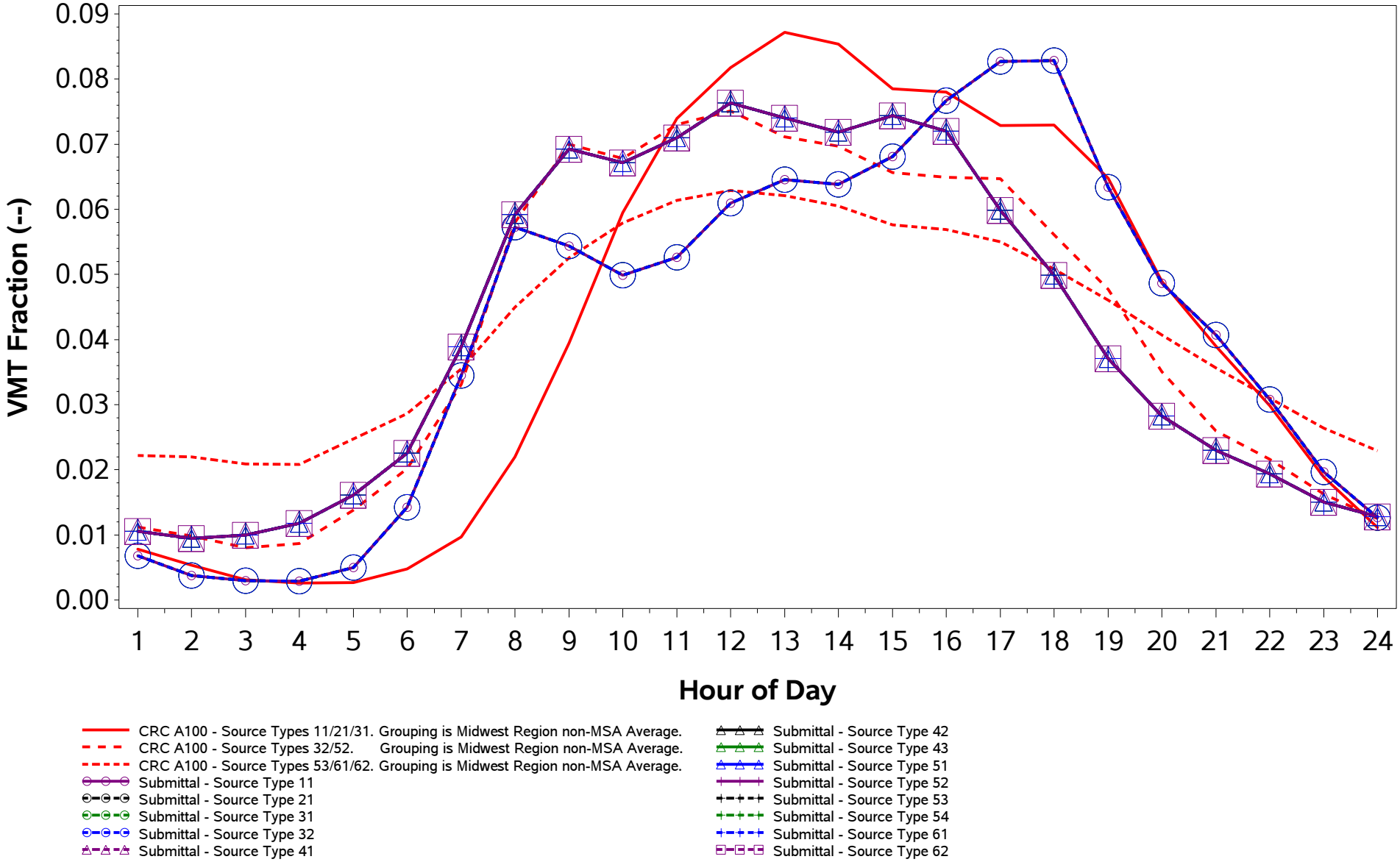

/proj1/EPA_2017_NEI_CDBs/2017_CDB_Review/Plotting/compare_speeds.sas 04DEC19 08:43

County ID = 39041. Ohio: Delaware
URBAN (Columbus; OH)
Rural Freeway (Road Type 2)
Weekday

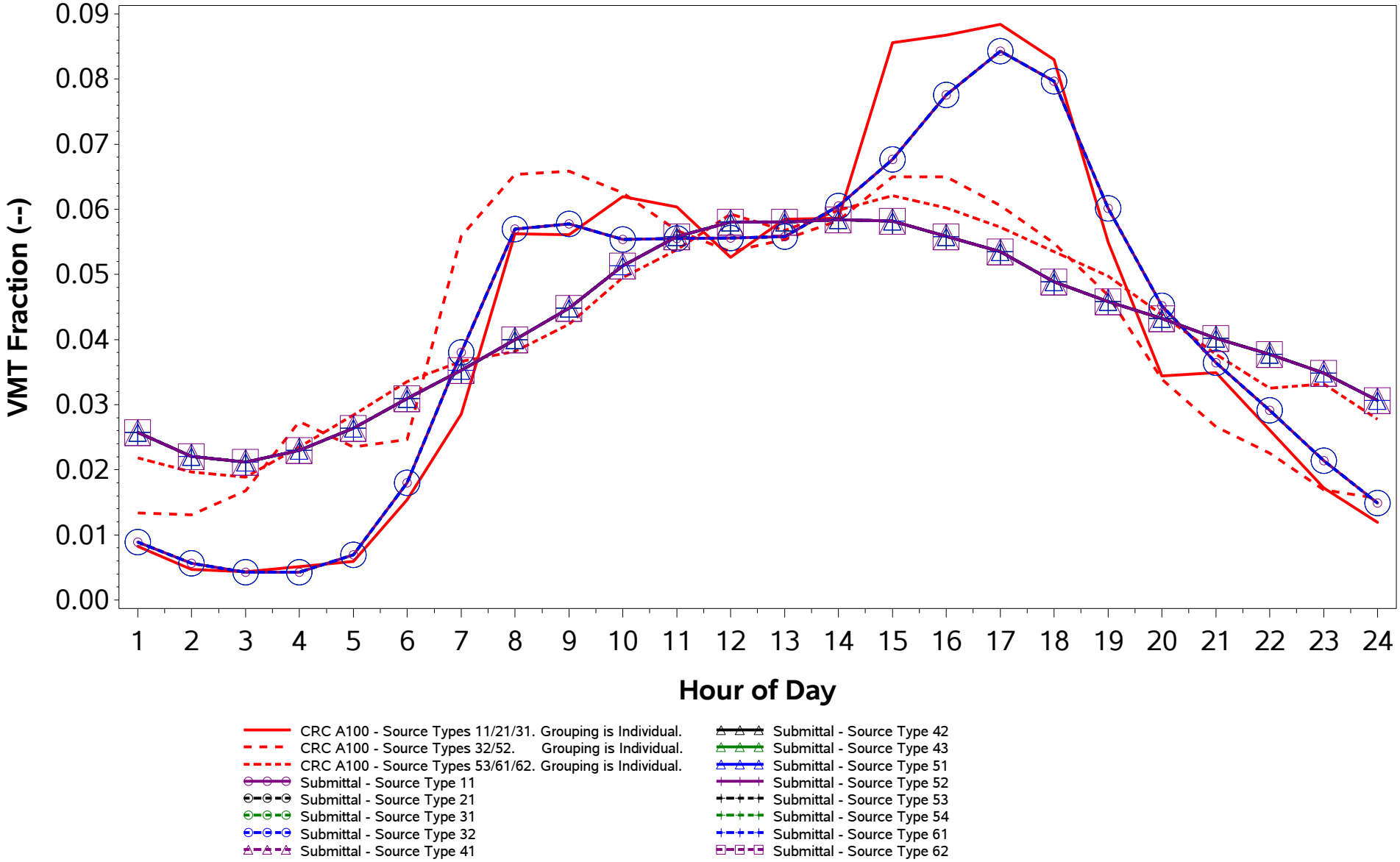

/proj1/EPA_2017_NEI_CDBs/2017_CDB_Review/Plotting/compare_speeds.sas 04DEC19 08:43

County ID = 39041. Ohio: Delaware
URBAN (Columbus; OH)
Rural Freeway (Road Type 2)
Weekend

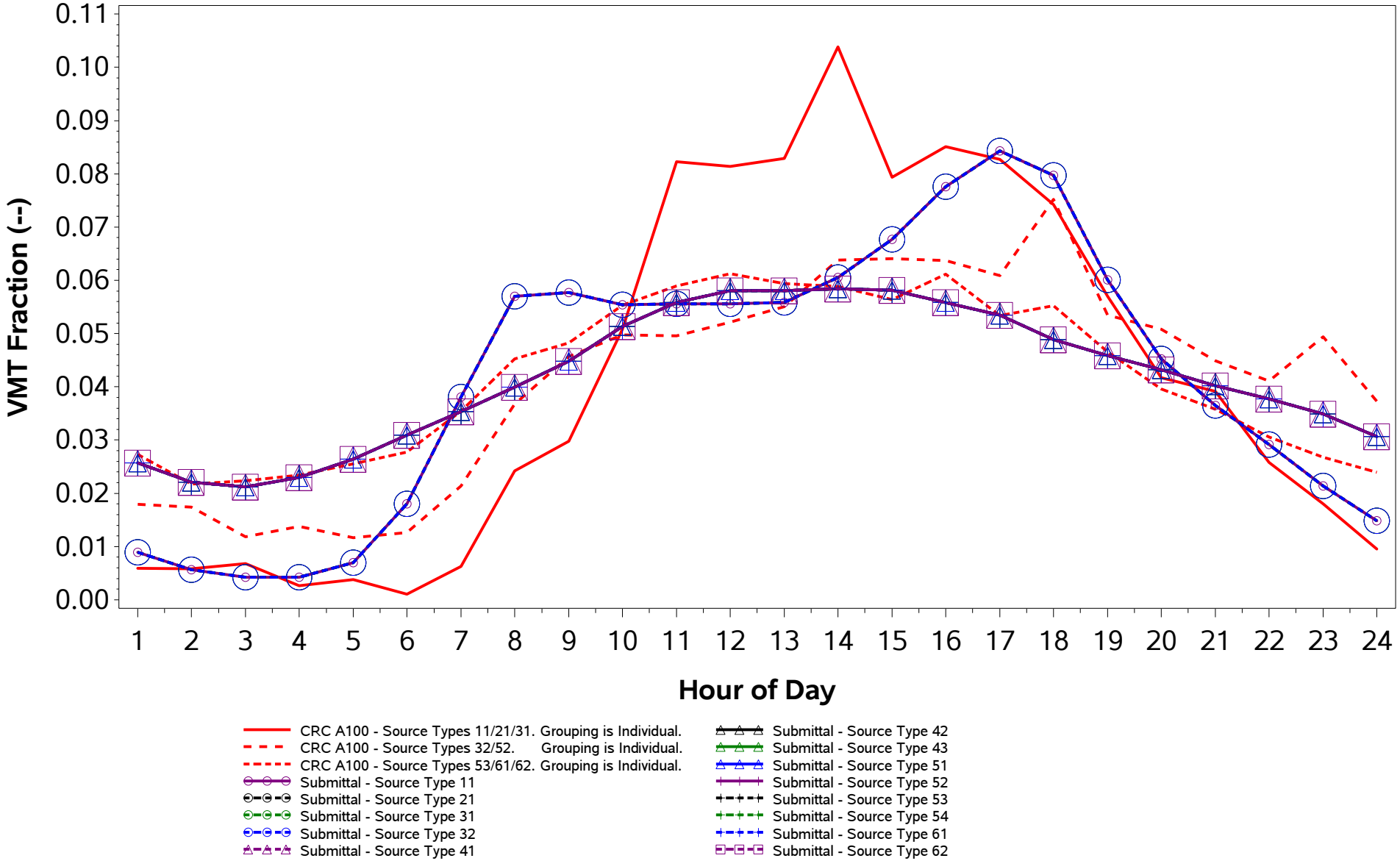

/proj1/EPA_2017_NEI_CDBs/2017_CDB_Review/Plotting/compare_speeds.sas 04DEC19 08:43

County ID = 39041. Ohio: Delaware
URBAN (Columbus; OH)
Rural Non-Freeway (Road Type 3)
Weekday

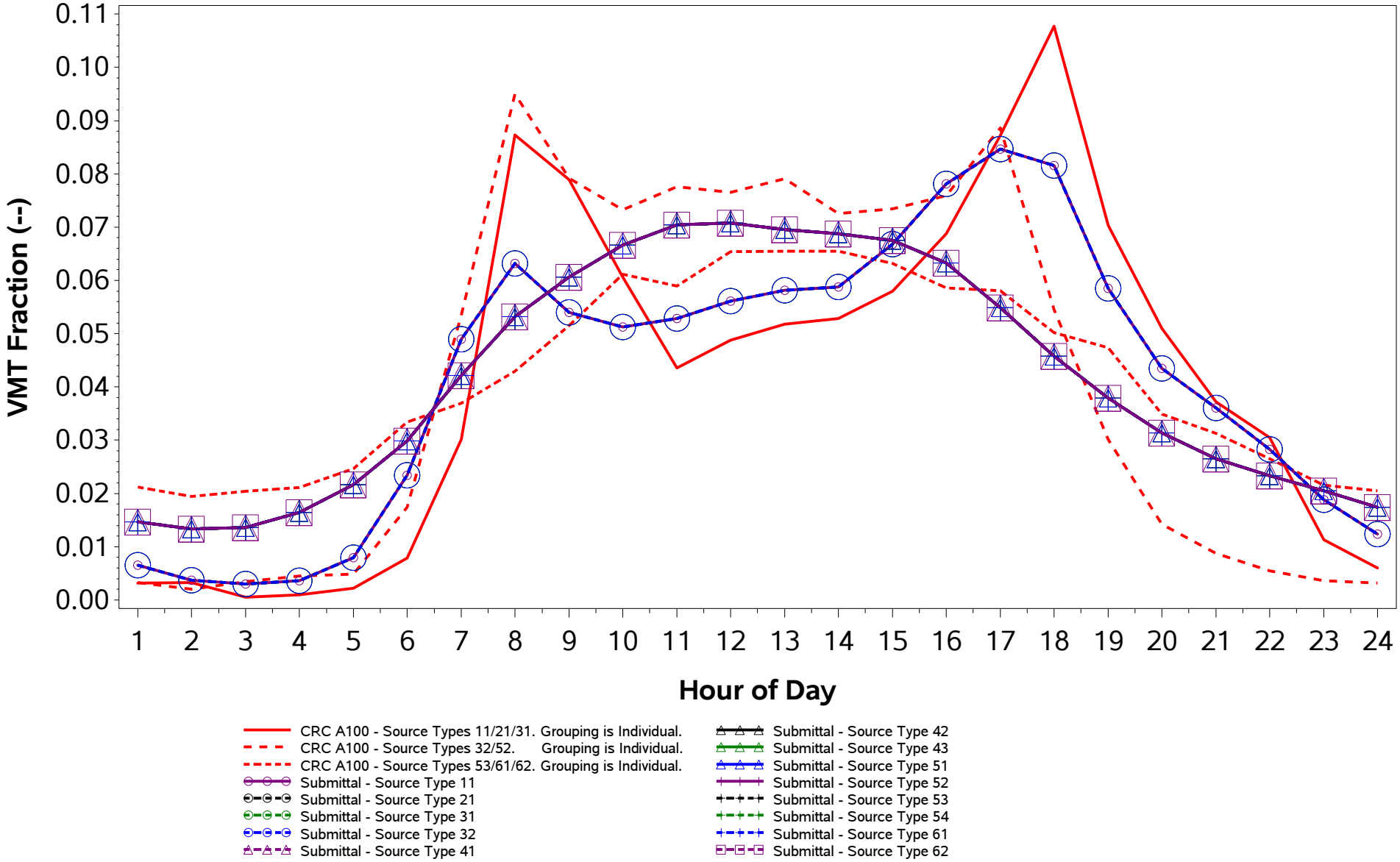

/proj1/EPA_2017_NEI_CDBs/2017_CDB_Review/Plotting/compare_speeds.sas 04DEC19 08:43

County ID = 39041. Ohio: Delaware
URBAN (Columbus; OH)
Rural Non-Freeway (Road Type 3)
Weekend

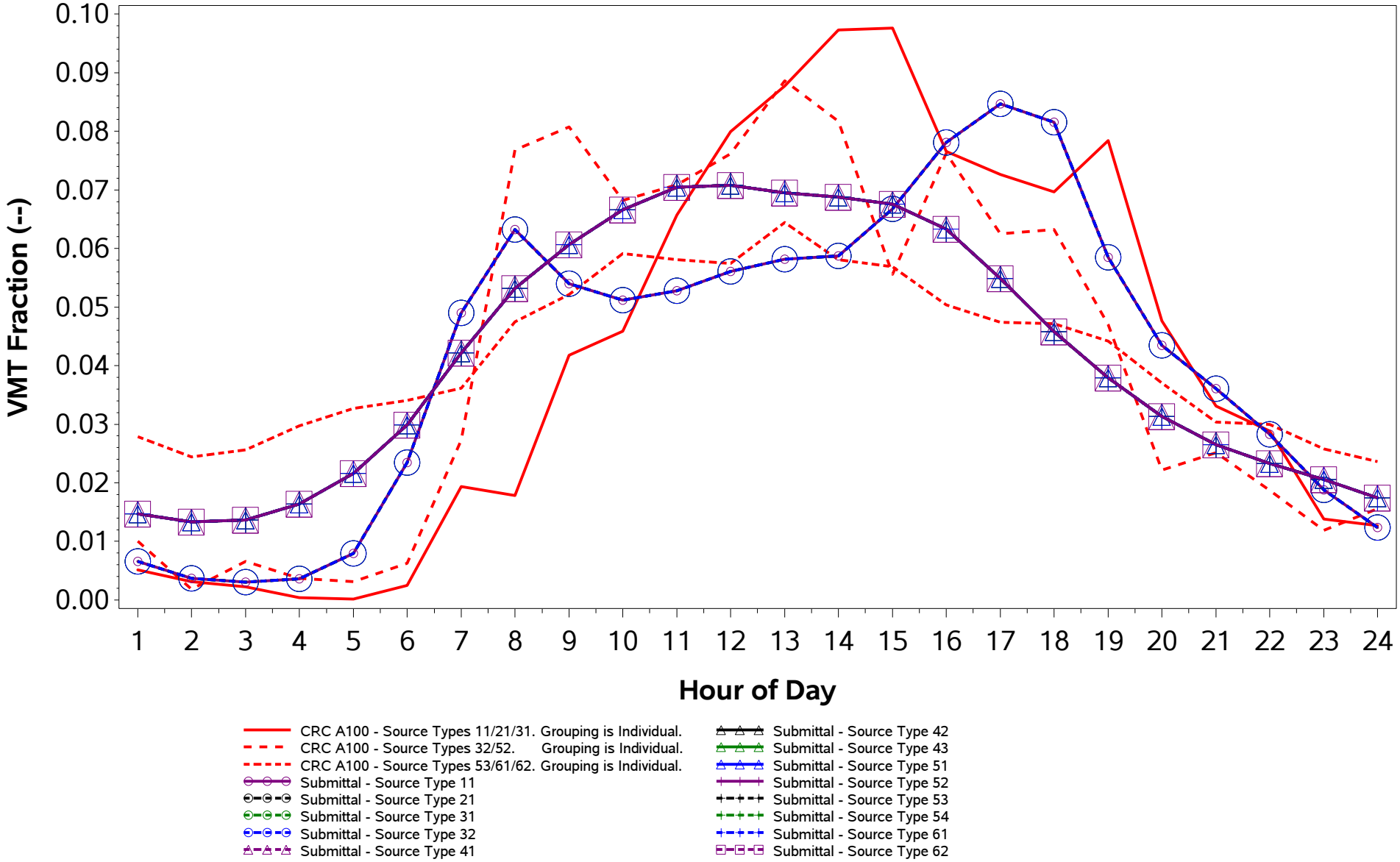

/proj1/EPA_2017_NEI_CDBs/2017_CDB_Review/Plotting/compare_speeds.sas 04DEC19 08:43

County ID = 39041. Ohio: Delaware
URBAN (Columbus; OH)
Urban Freeway (Road Type 4)
Weekday

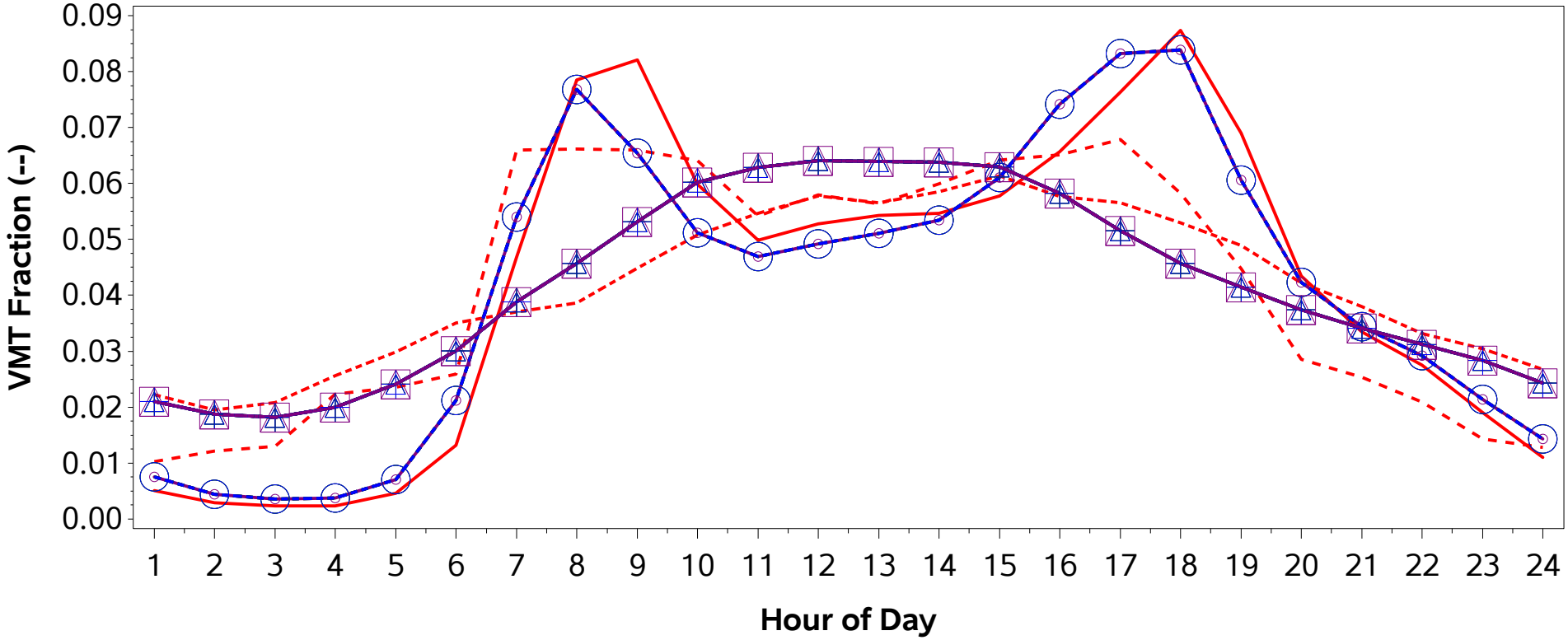

CRC A100 - Source Types 11/21/31. Grouping is Midwest Region Average of non-Core Counties inside MSAs.
CRC A100 - Source Types 32/52. Grouping is Individual.
CRC A100 - Source Types 53/61/62. Grouping is Individual.
Submittal - Source Type 11
Submittal - Source Type 21
Submittal - Source Type 31
Submittal - Source Type 32
Submittal - Source Type 41
Submittal - Source Type 42
Submittal - Source Type 43
Submittal - Source Type 51
Submittal - Source Type 52
Submittal - Source Type 53
Submittal - Source Type 54
Submittal - Source Type 61
Submittal - Source Type 62

/proj1/EPA_2017_NEI_CDBs/2017_CDB_Review/Plotting/compare_speeds.sas 04DEC19 08:43

County ID = 39041. Ohio: Delaware
URBAN (Columbus; OH)
Urban Freeway (Road Type 4)
Weekend

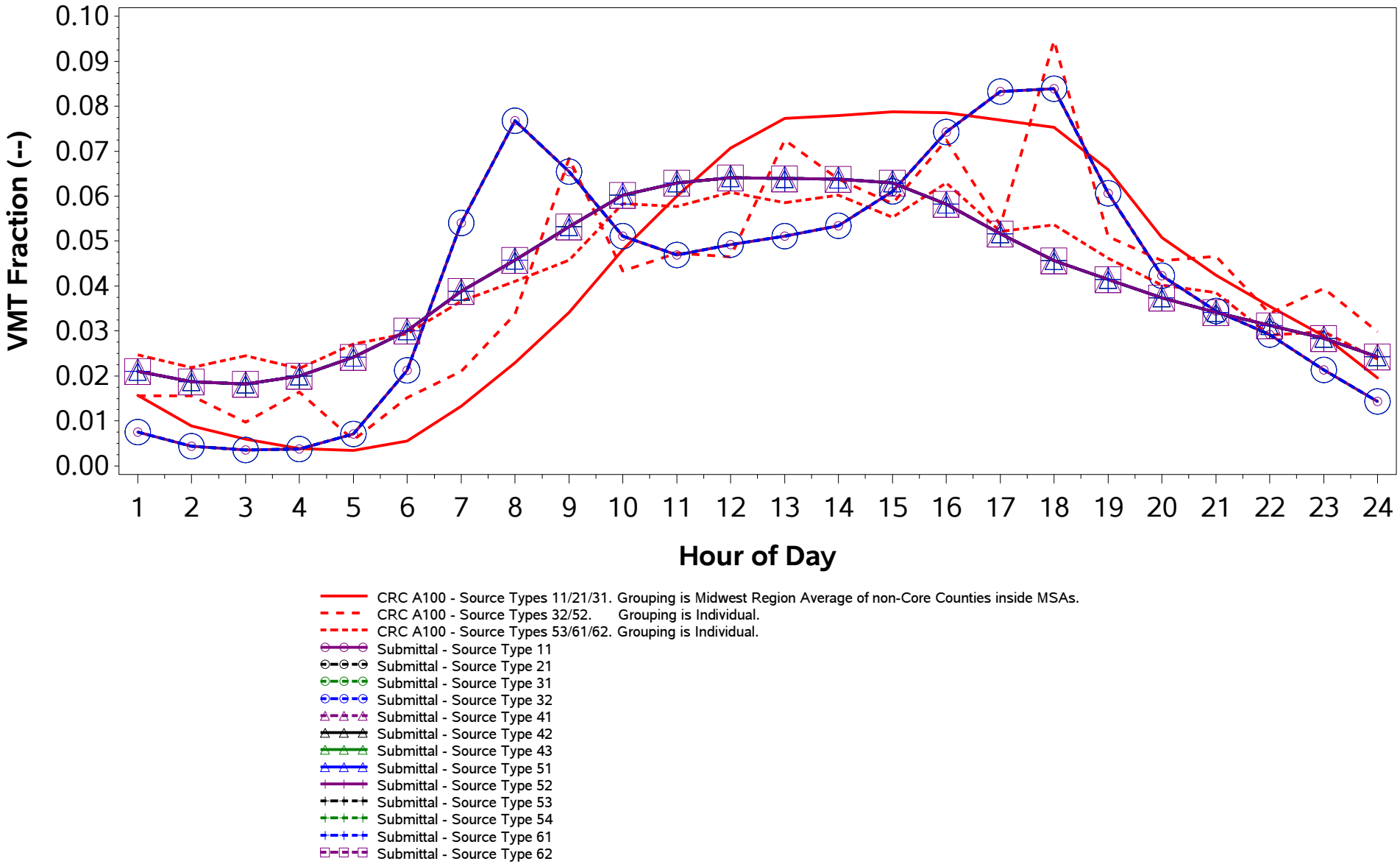

/proj1/EPA_2017_NEI_CDBs/2017_CDB_Review/Plotting/compare_speeds.sas 04DEC19 08:43

County ID = 39041. Ohio: Delaware
URBAN (Columbus; OH)
Urban Non-Freeway (Road Type 5)
Weekday

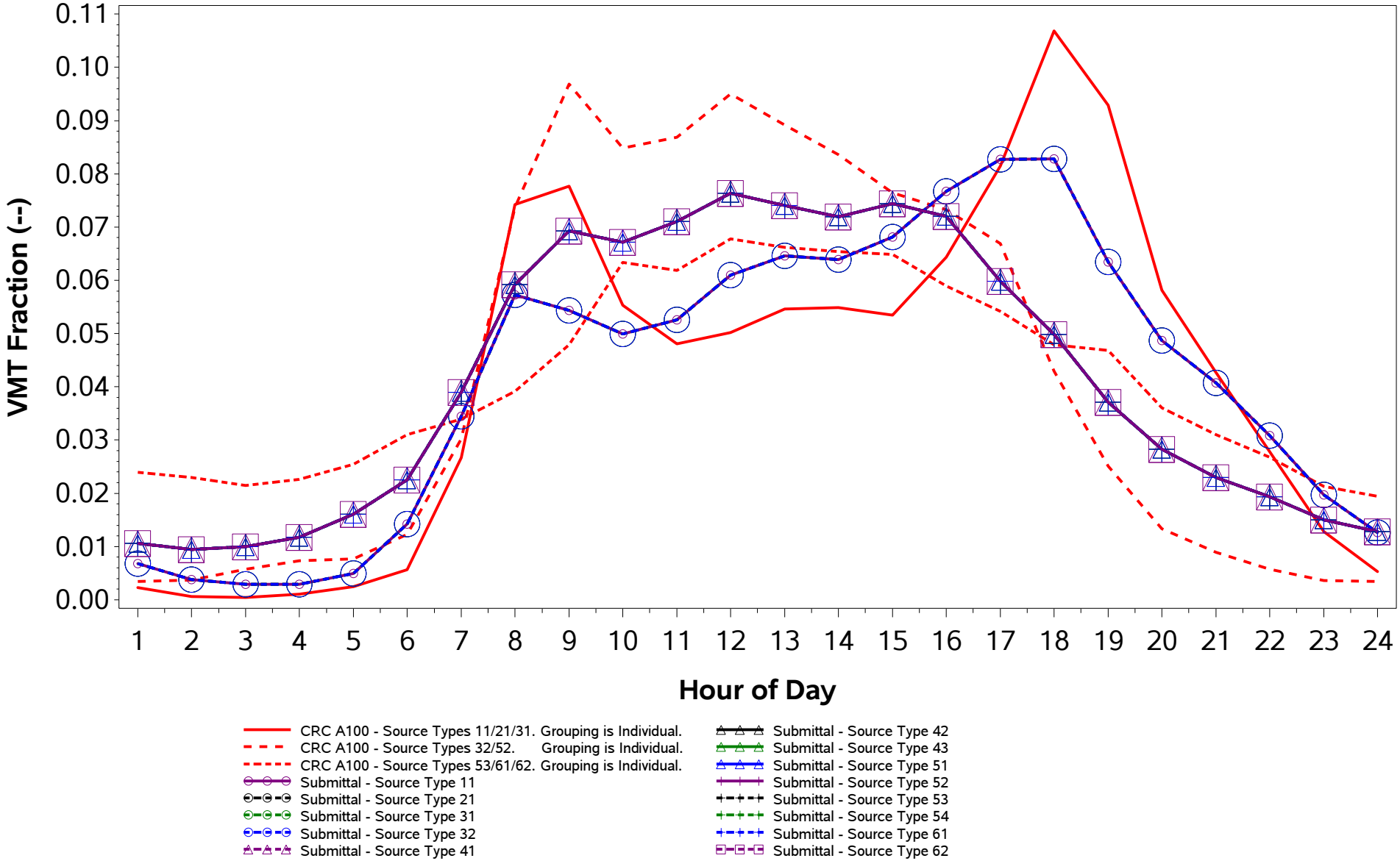

/proj1/EPA_2017_NEI_CDBs/2017_CDB_Review/Plotting/compare_speeds.sas 04DEC19 08:43

County ID = 39041. Ohio: Delaware
URBAN (Columbus; OH)
Urban Non-Freeway (Road Type 5)
Weekend

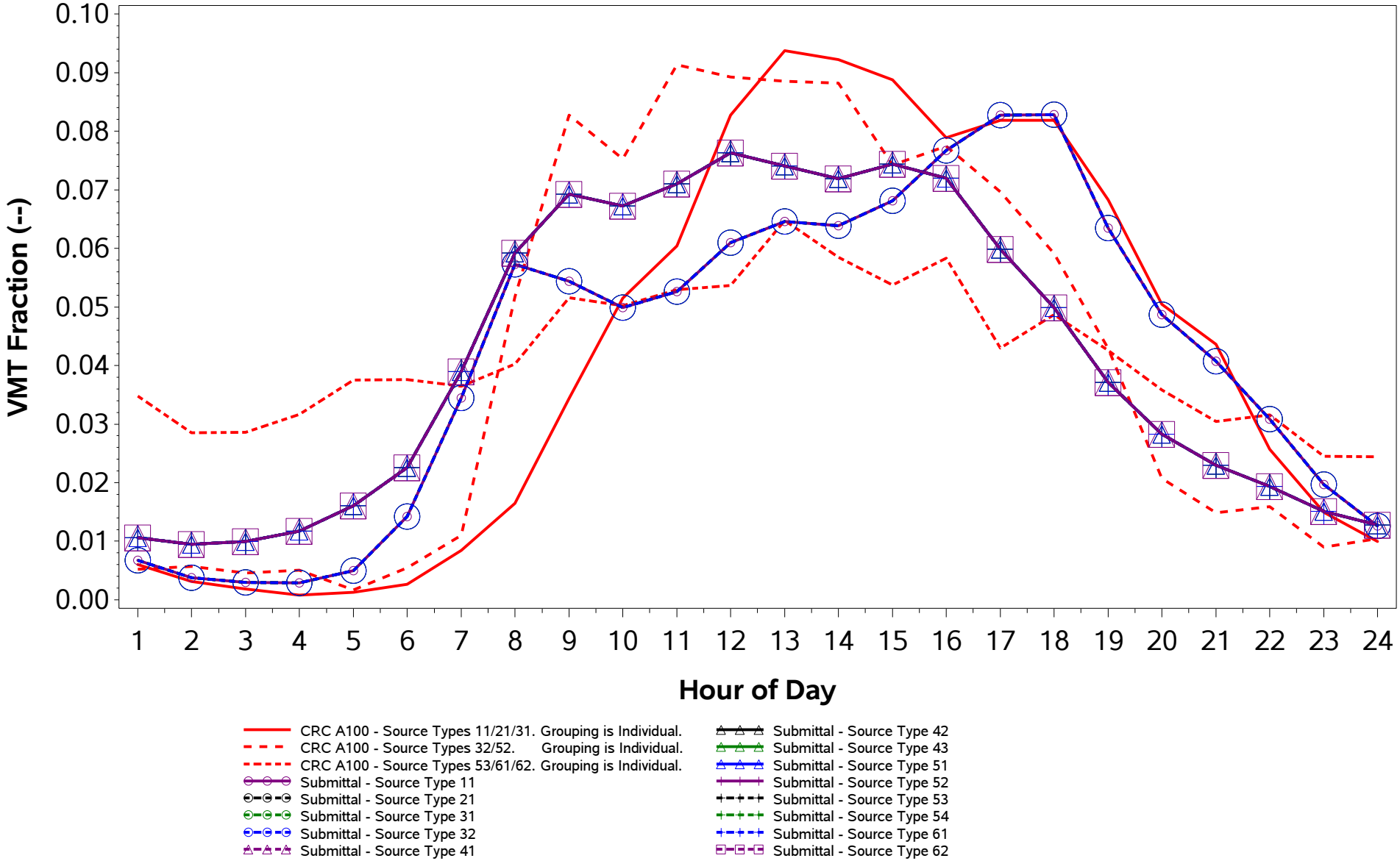

/proj1/EPA_2017_NEI_CDBs/2017_CDB_Review/Plotting/compare_speeds.sas 04DEC19 08:43

County ID = 39043. Ohio: Erie
RURAL (Non-MSA)
Rural Freeway (Road Type 2)
Weekday

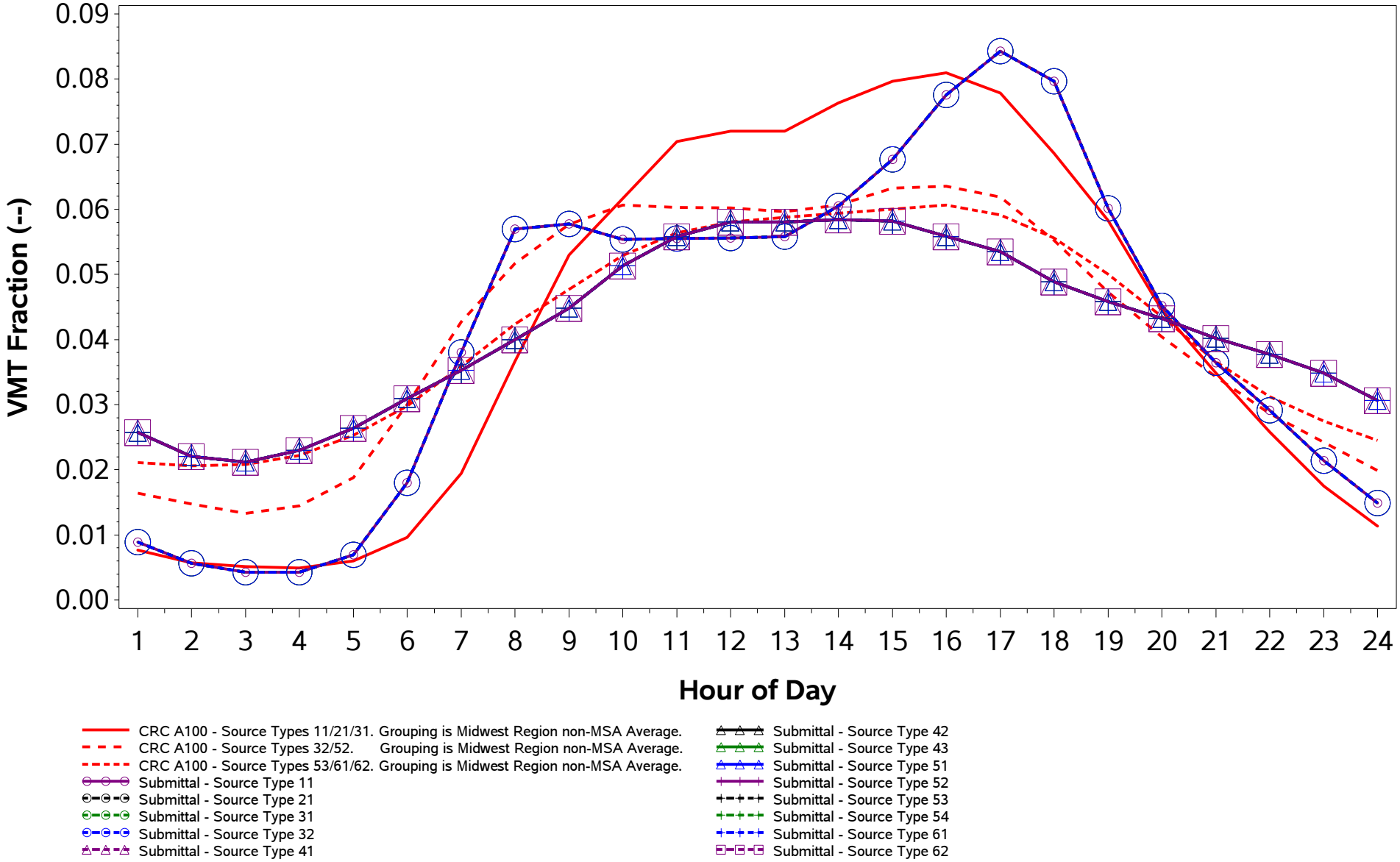

/proj1/EPA_2017_NEI_CDBs/2017_CDB_Review/Plotting/compare_speeds.sas 04DEC19 08:43

County ID = 39043. Ohio: Erie
RURAL (Non-MSA)
Rural Freeway (Road Type 2)
Weekend

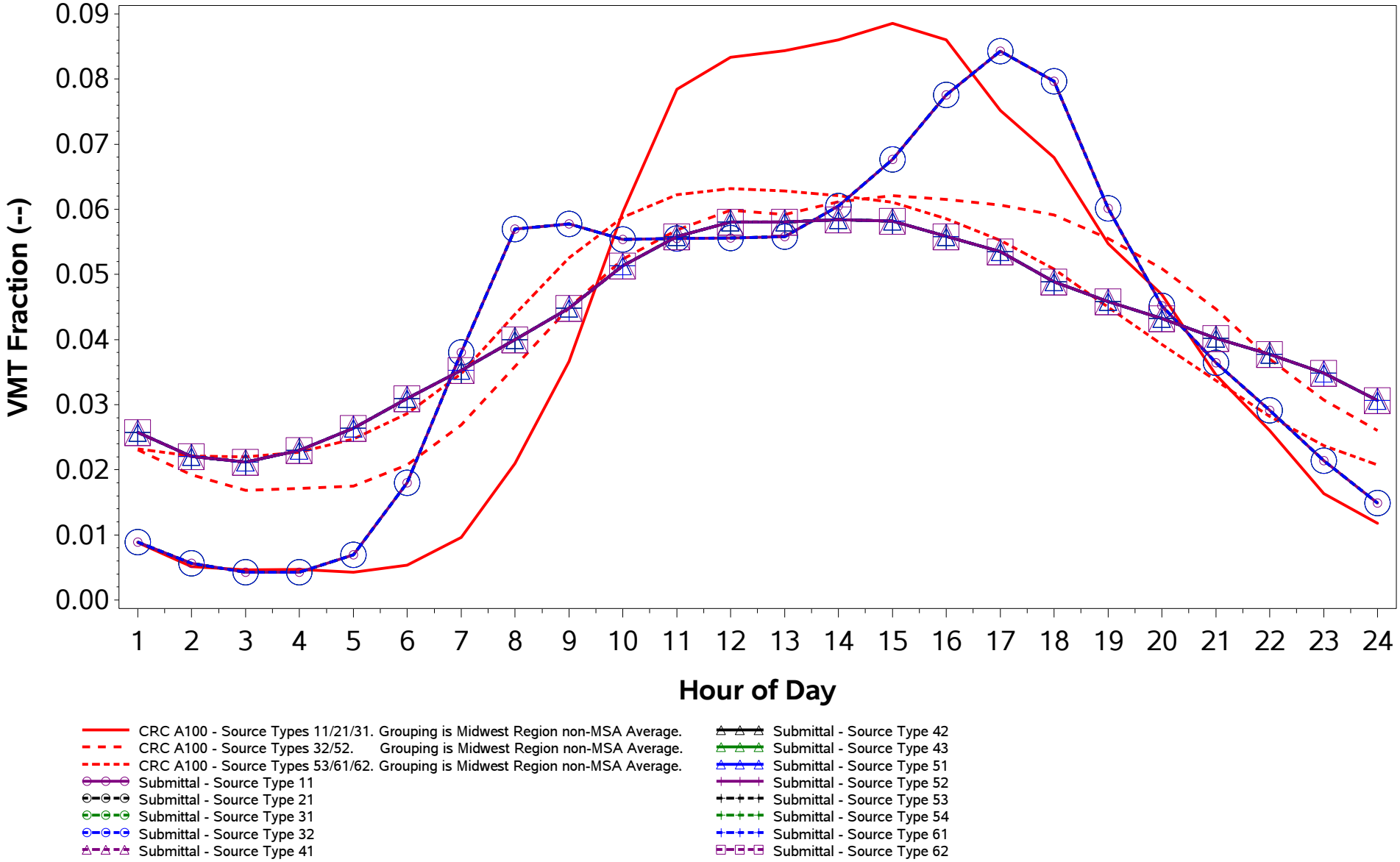

/proj1/EPA_2017_NEI_CDBs/2017_CDB_Review/Plotting/compare_speeds.sas 04DEC19 08:43

County ID = 39043. Ohio: Erie
RURAL (Non-MSA)
Rural Non-Freeway (Road Type 3)
Weekday

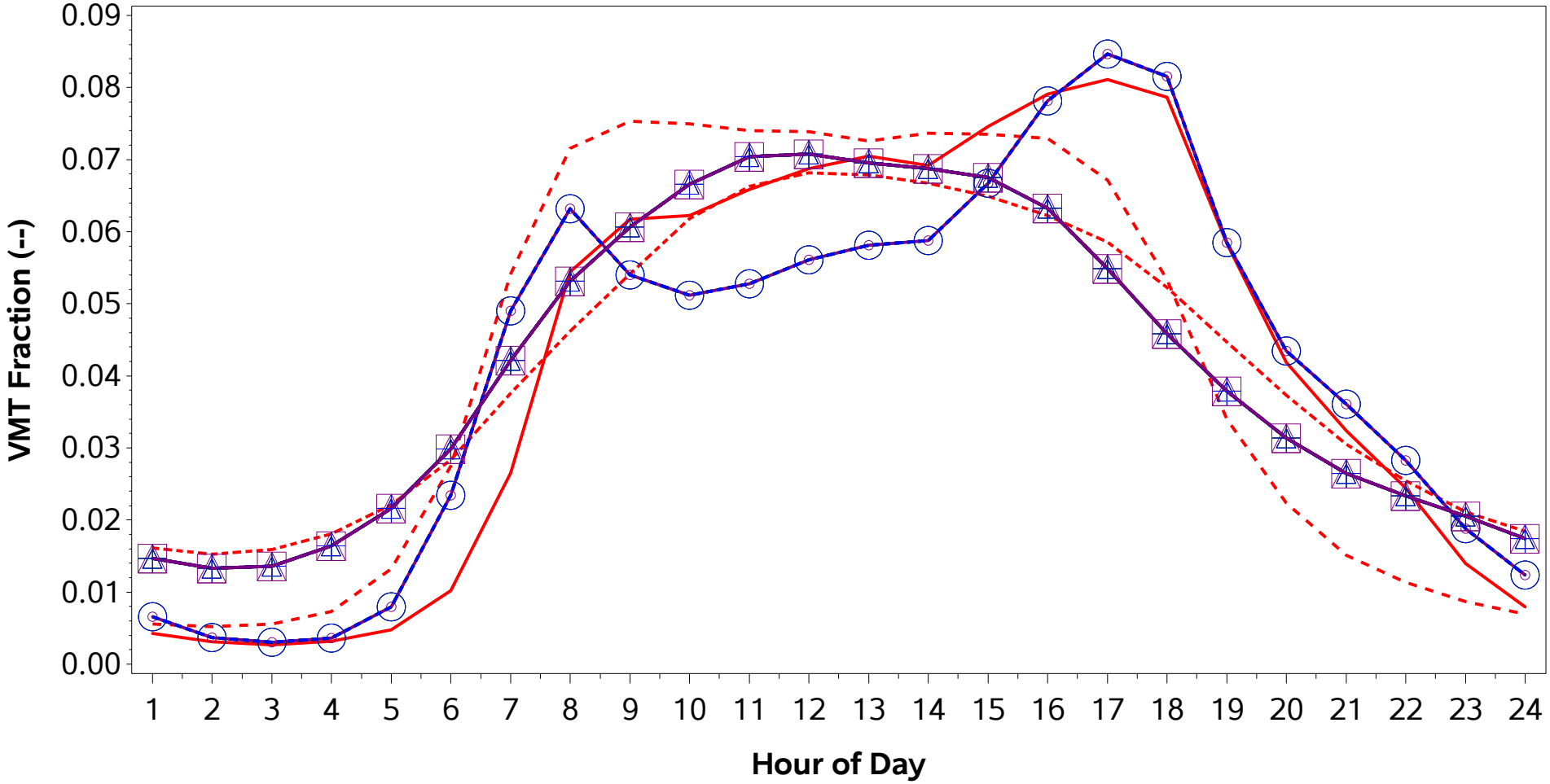

CRC A100 - Source Types 11/21/31. Grouping is Midwest Region non-MSA Average.
CRC A100 - Source Types 32/52. Grouping is Midwest Region non-MSA Average.
CRC A100 - Source Types 53/61/62. Grouping is Midwest Region non-MSA Average.
Submittal - Source Type 11
Submittal - Source Type 21
Submittal - Source Type 31
Submittal - Source Type 32
Submittal - Source Type 41
Submittal - Source Type 42
Submittal - Source Type 43
Submittal - Source Type 51
Submittal - Source Type 52
Submittal - Source Type 53
Submittal - Source Type 54
Submittal - Source Type 61
Submittal - Source Type 62

/proj1/EPA_2017_NEI_CDBs/2017_CDB_Review/Plotting/compare_speeds.sas 04DEC19 08:43

County ID = 39043. Ohio: Erie
RURAL (Non-MSA)
Rural Non-Freeway (Road Type 3)
Weekend

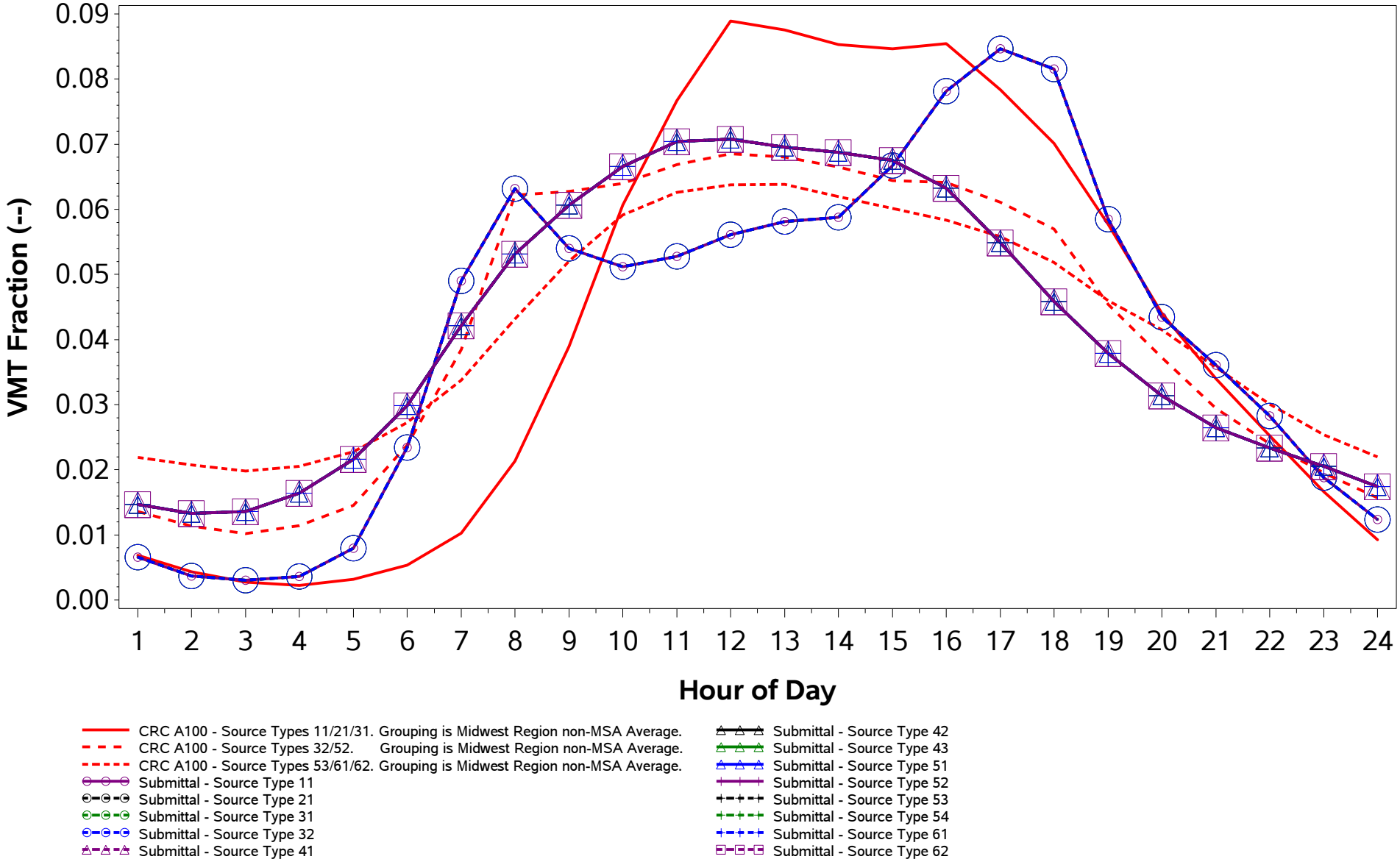

/proj1/EPA_2017_NEI_CDBs/2017_CDB_Review/Plotting/compare_speeds.sas 04DEC19 08:43

County ID = 39043. Ohio: Erie
RURAL (Non-MSA)
Urban Freeway (Road Type 4)
Weekday

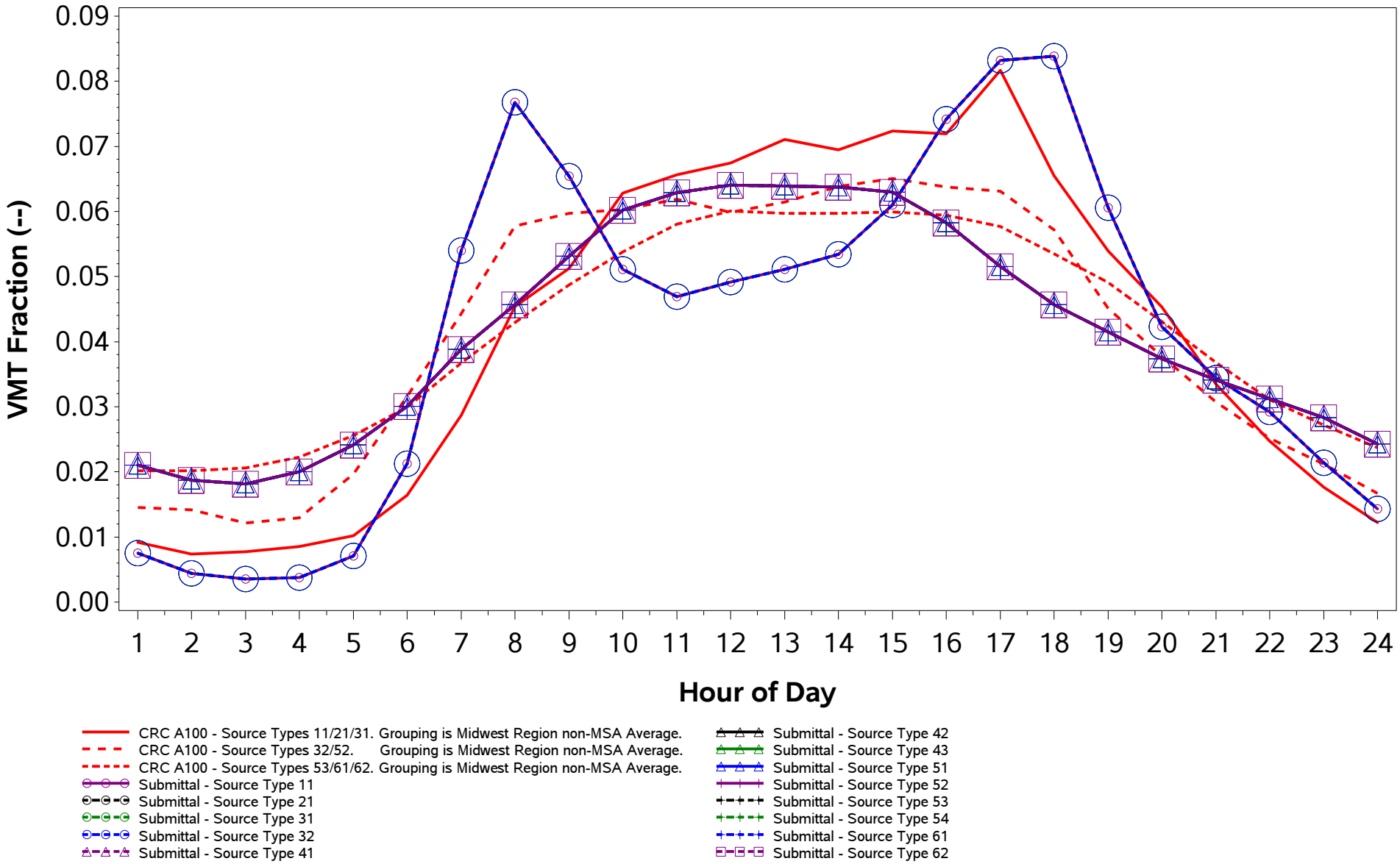

/proj1/EPA_2017_NEI_CDBs/2017_CDB_Review/Plotting/compare_speeds.sas 04DEC19 08:43

County ID = 39043. Ohio: Erie
RURAL (Non-MSA)
Urban Freeway (Road Type 4)
Weekend

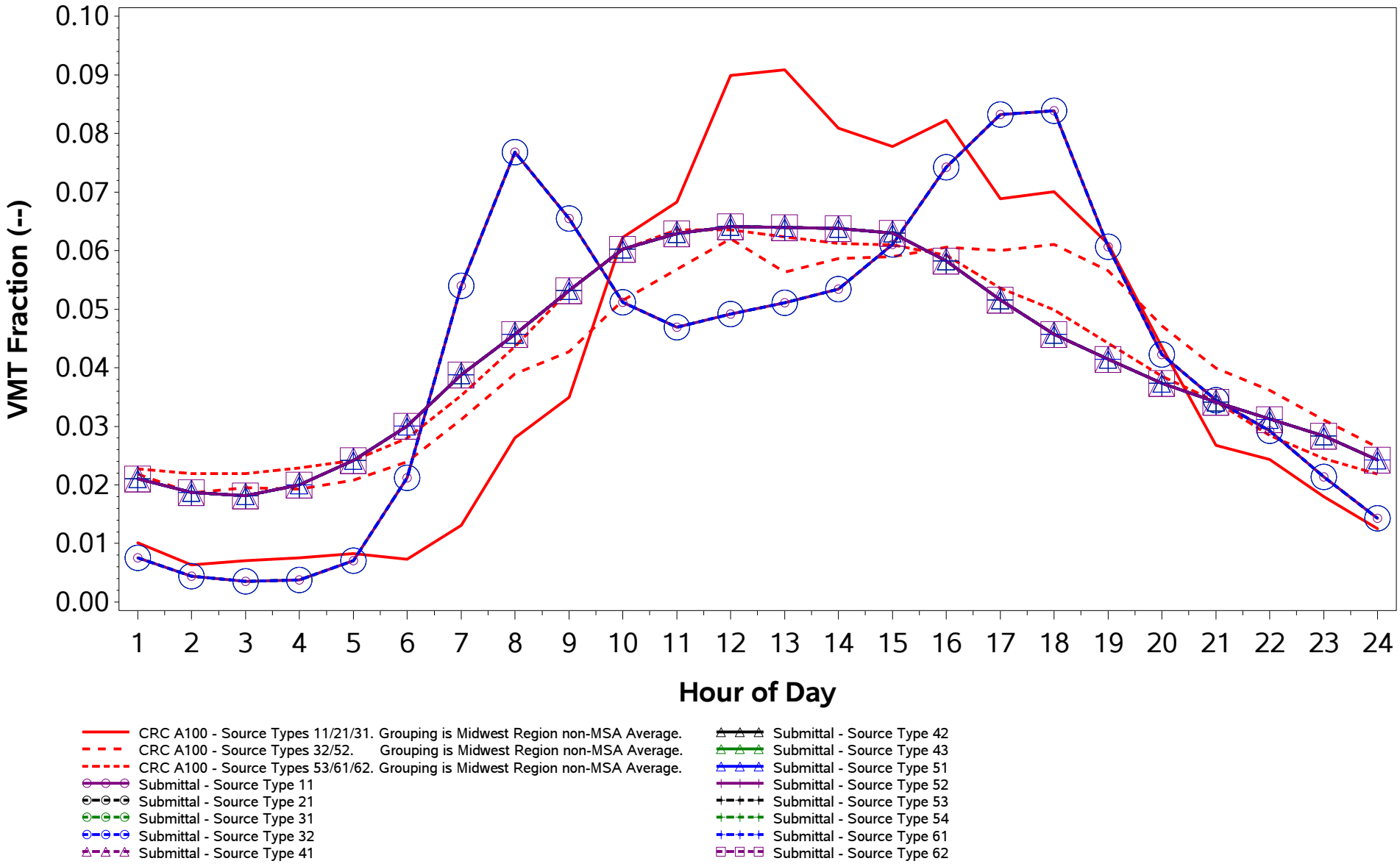

/proj1/EPA_2017_NEI_CDBs/2017_CDB_Review/Plotting/compare_speeds.sas 04DEC19 08:43

County ID = 39043. Ohio: Erie
RURAL (Non-MSA)
Urban Non-Freeway (Road Type 5)
Weekday

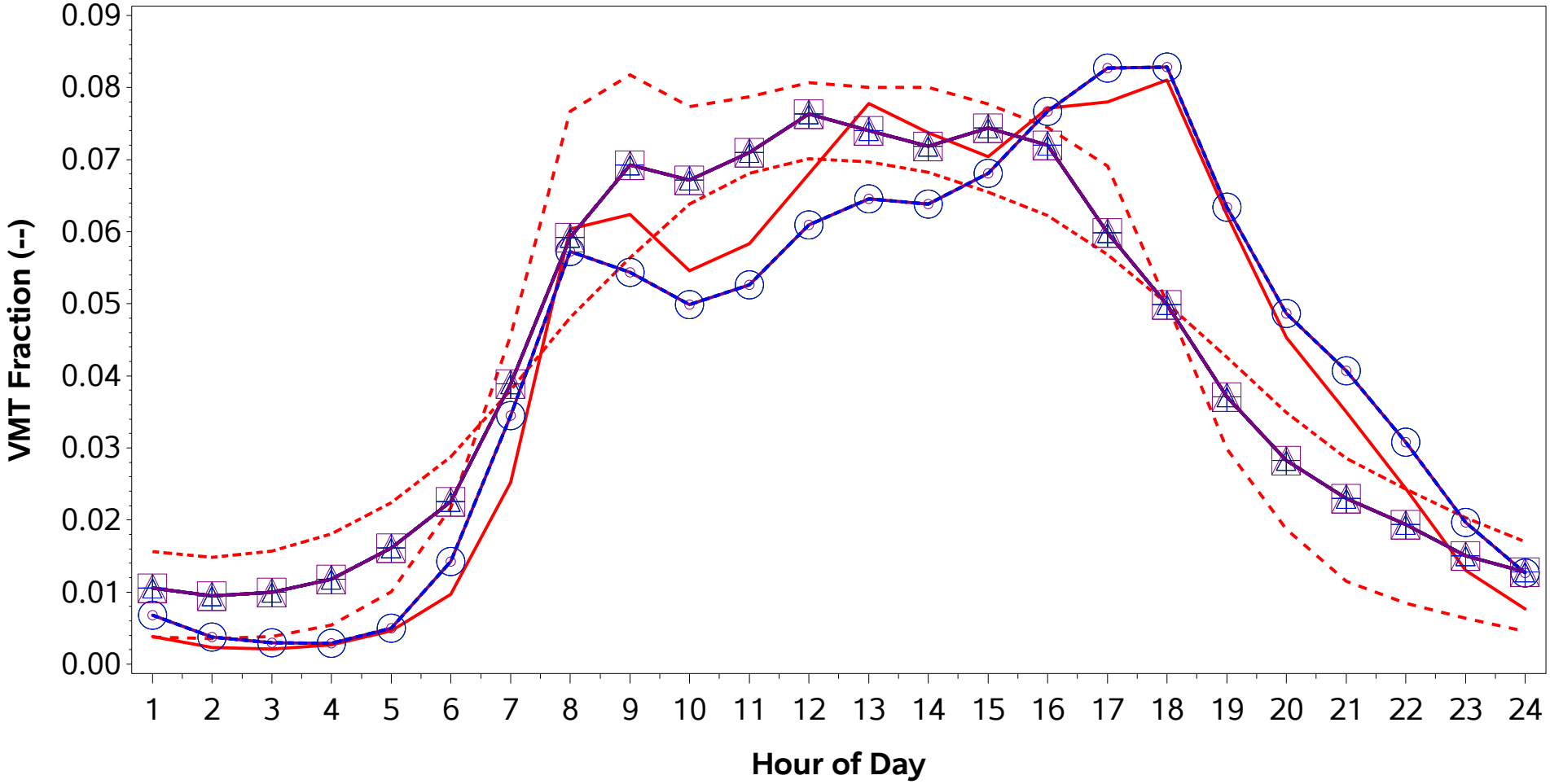

CRC A100 - Source Types 11/21/31. Grouping is Midwest Region non-MSA Average.
CRC A100 - Source Types 32/52. Grouping is Midwest Region non-MSA Average.
CRC A100 - Source Types 53/61/62. Grouping is Midwest Region non-MSA Average.
Submittal - Source Type 11
Submittal - Source Type 21
Submittal - Source Type 31
Submittal - Source Type 32
Submittal - Source Type 41
Submittal - Source Type 42
Submittal - Source Type 43
Submittal - Source Type 51
Submittal - Source Type 52
Submittal - Source Type 53
Submittal - Source Type 54
Submittal - Source Type 61
Submittal - Source Type 62

/proj1/EPA_2017_NEI_CDBs/2017_CDB_Review/Plotting/compare_speeds.sas 04DEC19 08:43

County ID = 39043. Ohio: Erie
RURAL (Non-MSA)
Urban Non-Freeway (Road Type 5)
Weekend

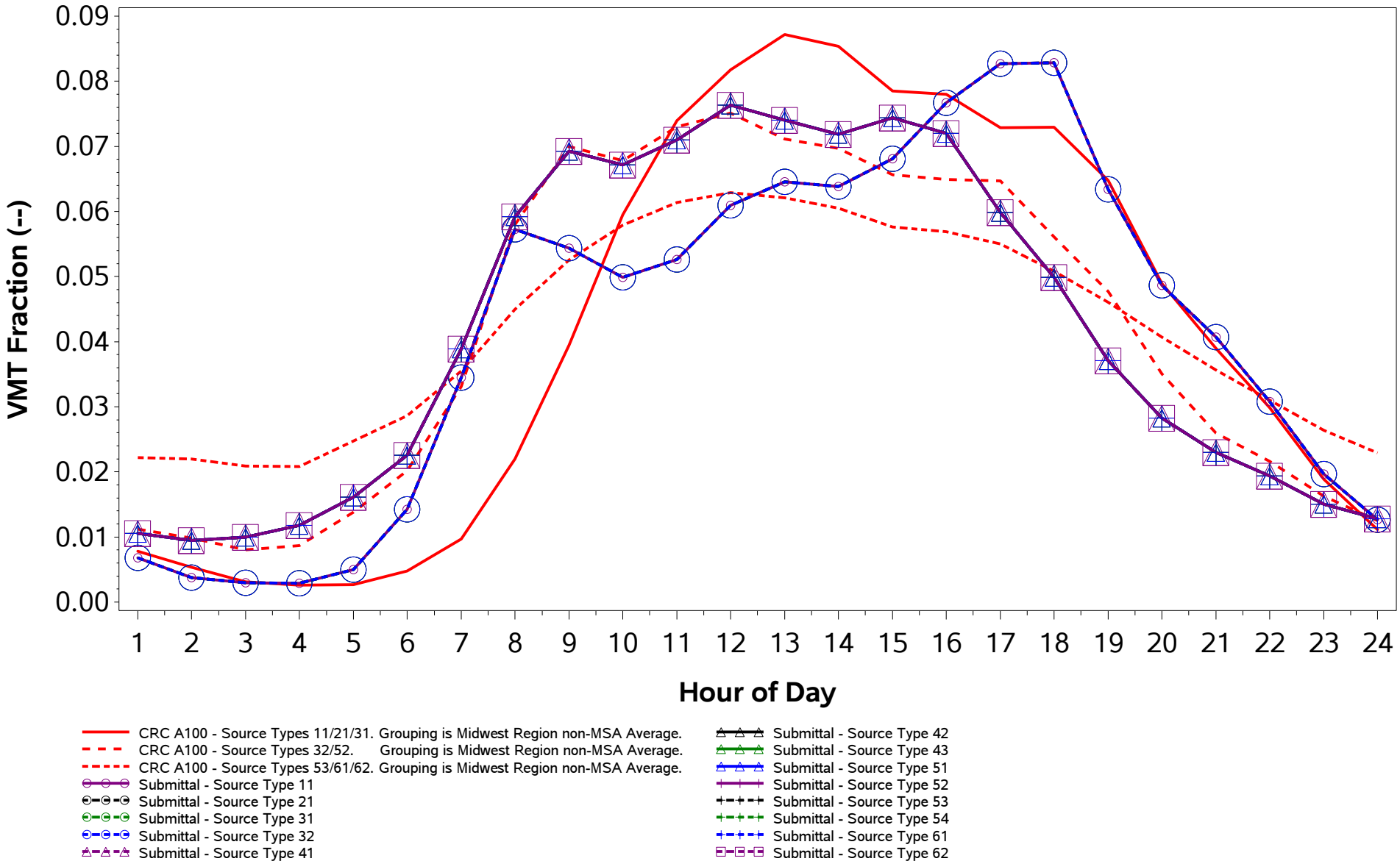

/proj1/EPA_2017_NEI_CDBs/2017_CDB_Review/Plotting/compare_speeds.sas 04DEC19 08:43

County ID = 39045. Ohio: Fairfield
URBAN (Columbus; OH)
Rural Freeway (Road Type 2)
Weekday

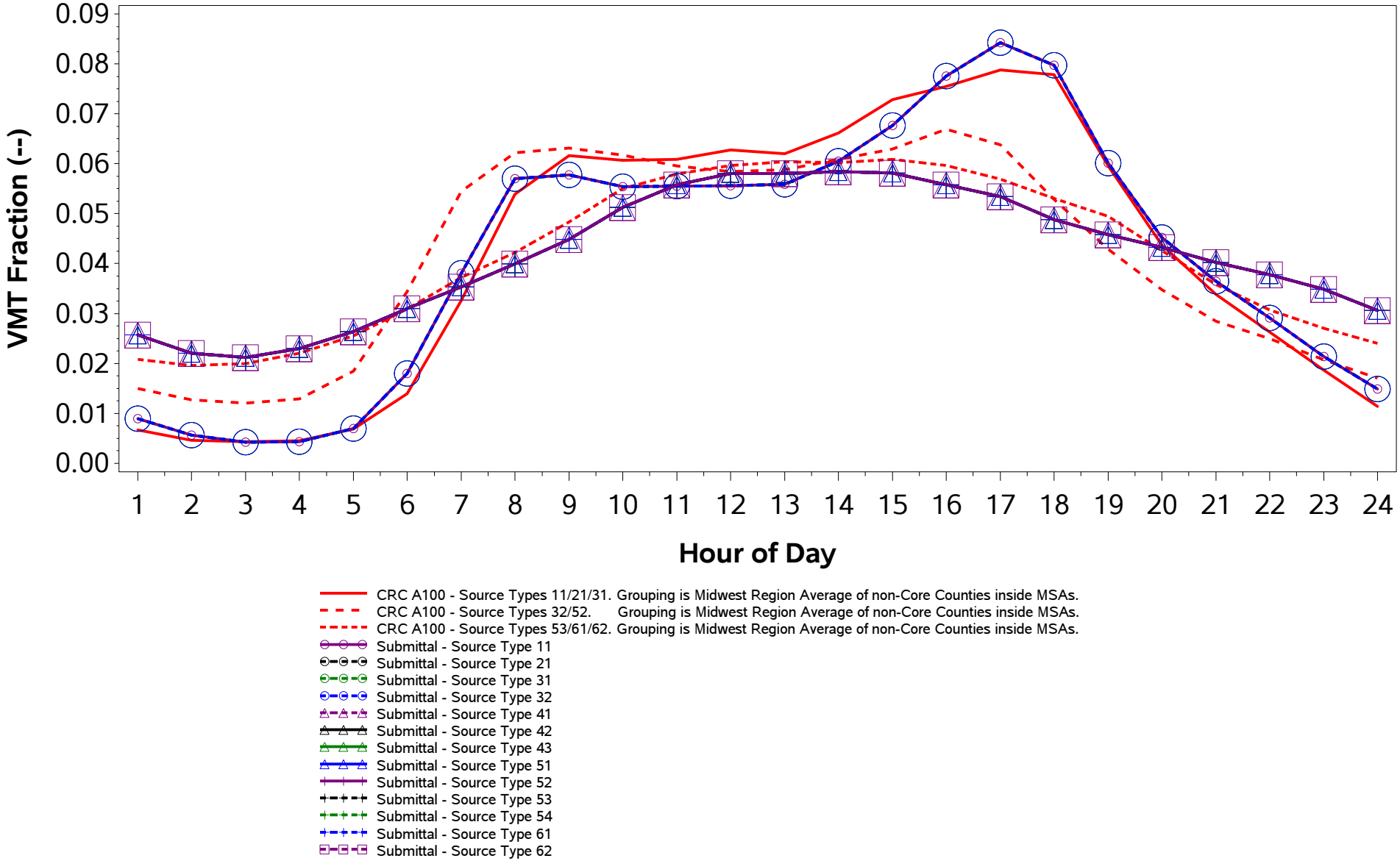

/proj1/EPA_2017_NEI_CDBs/2017_CDB_Review/Plotting/compare_speeds.sas 04DEC19 08:43

County ID = 39045. Ohio: Fairfield
URBAN (Columbus; OH)
Rural Freeway (Road Type 2)
Weekend

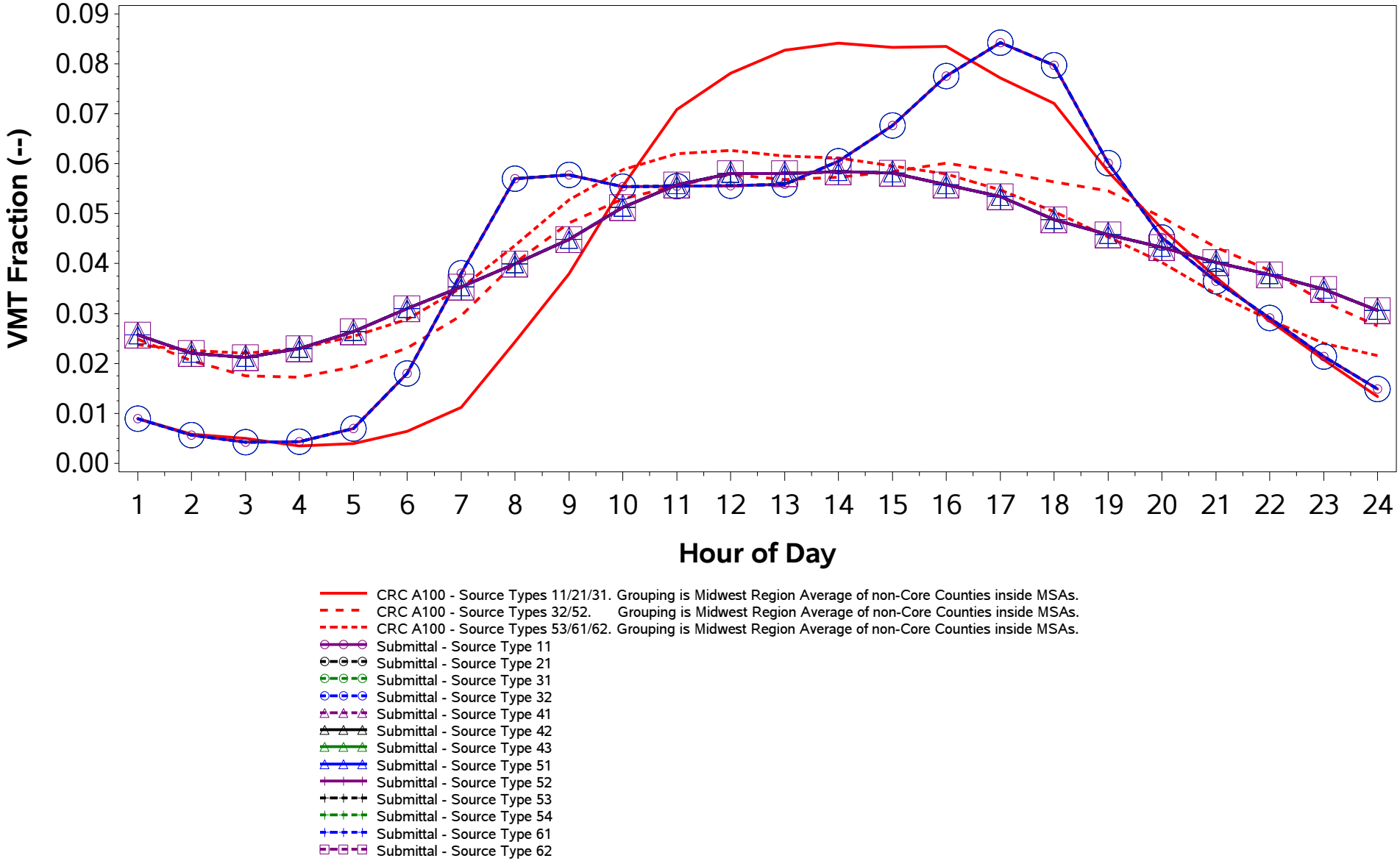

/proj1/EPA_2017_NEI_CDBs/2017_CDB_Review/Plotting/compare_speeds.sas 04DEC19 08:43

County ID = 39045. Ohio: Fairfield
URBAN (Columbus; OH)
Rural Non-Freeway (Road Type 3)
Weekday

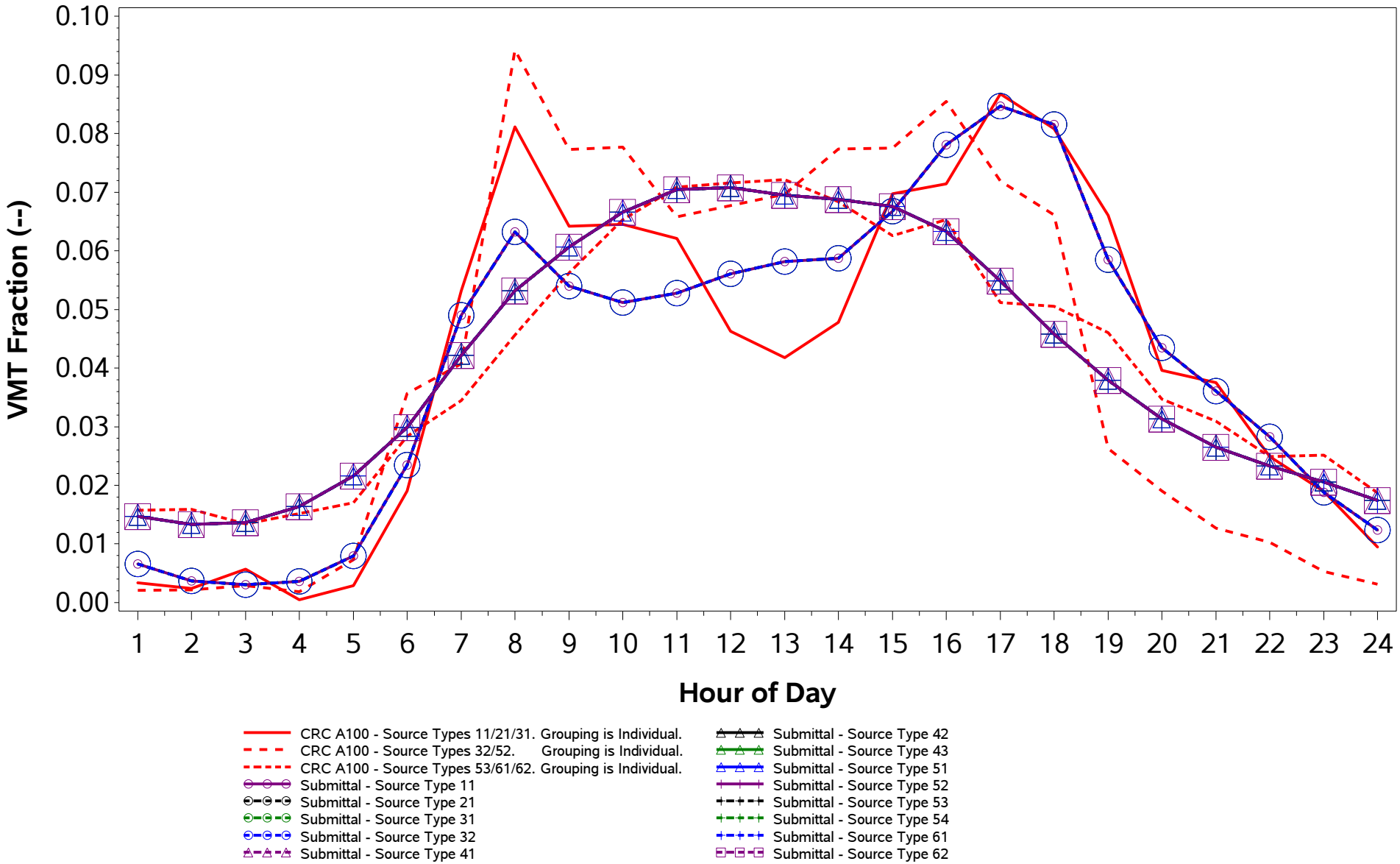

/proj1/EPA_2017_NEI_CDBs/2017_CDB_Review/Plotting/compare_speeds.sas 04DEC19 08:43

County ID = 39045. Ohio: Fairfield
URBAN (Columbus; OH)
Rural Non-Freeway (Road Type 3)
Weekend

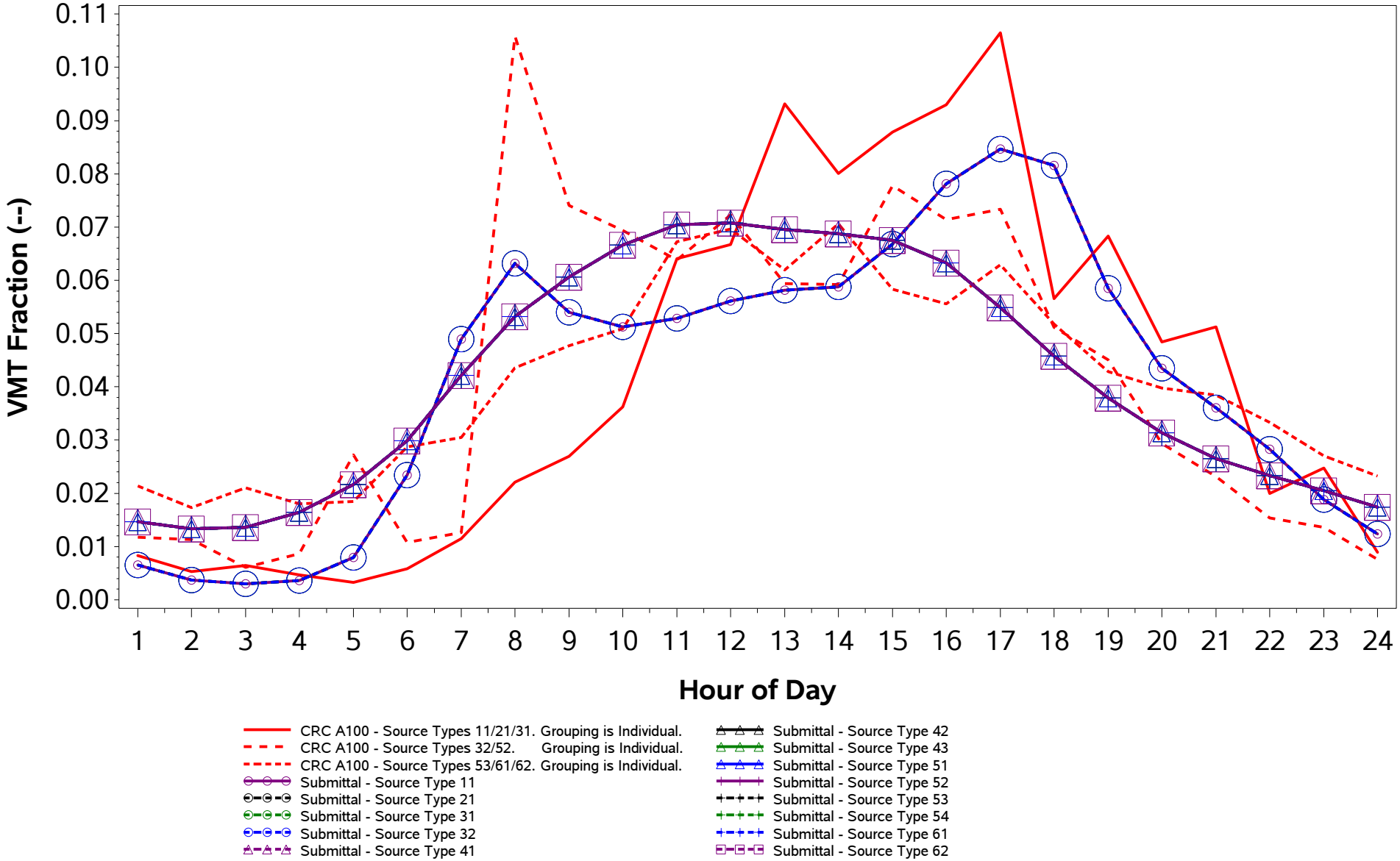

/proj1/EPA_2017_NEI_CDBs/2017_CDB_Review/Plotting/compare_speeds.sas 04DEC19 08:43

County ID = 39045. Ohio: Fairfield
URBAN (Columbus; OH)
Urban Freeway (Road Type 4)
Weekday

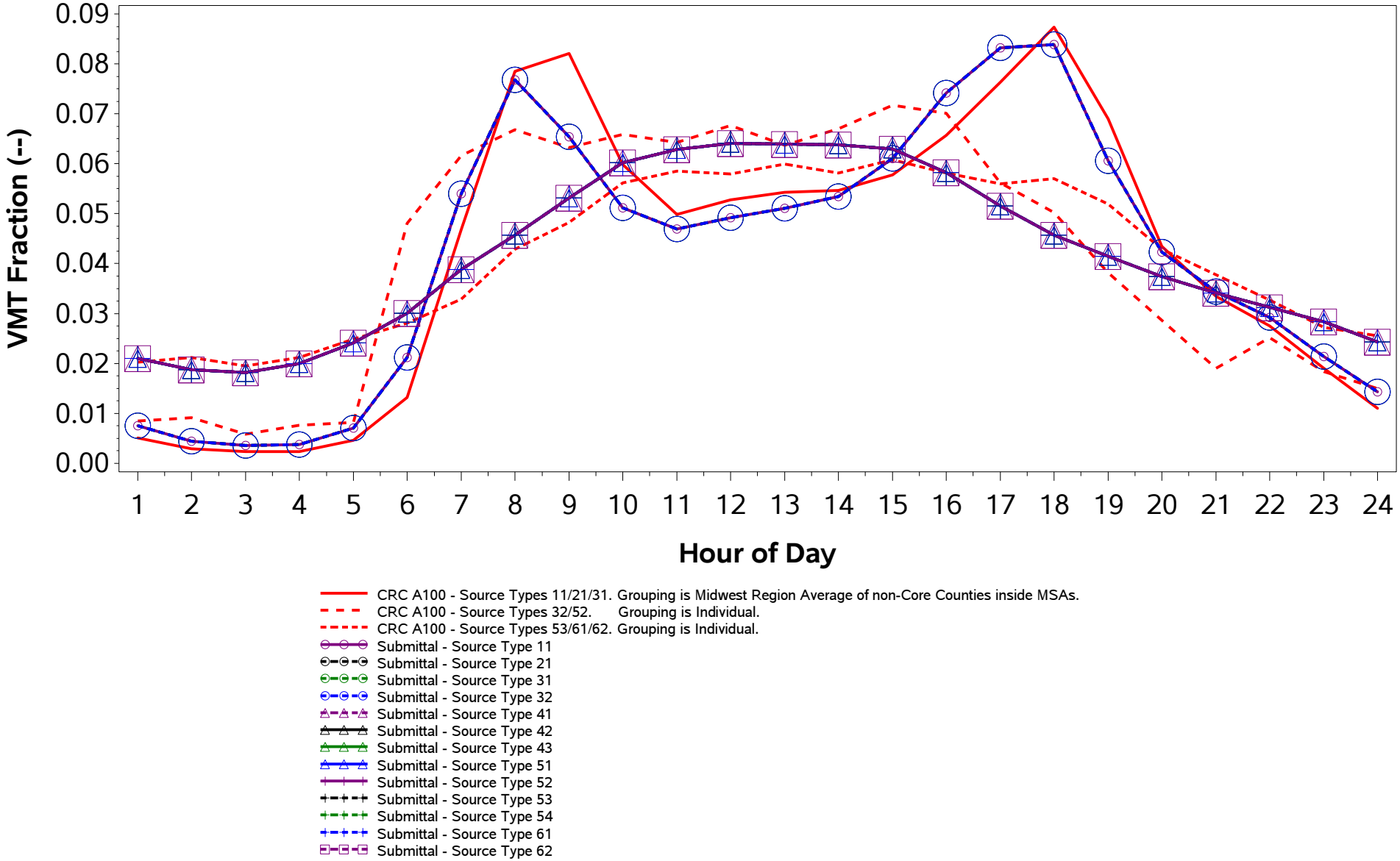

/proj1/EPA_2017_NEI_CDBs/2017_CDB_Review/Plotting/compare_speeds.sas 04DEC19 08:43

County ID = 39045. Ohio: Fairfield
URBAN (Columbus; OH)
Urban Freeway (Road Type 4)
Weekend

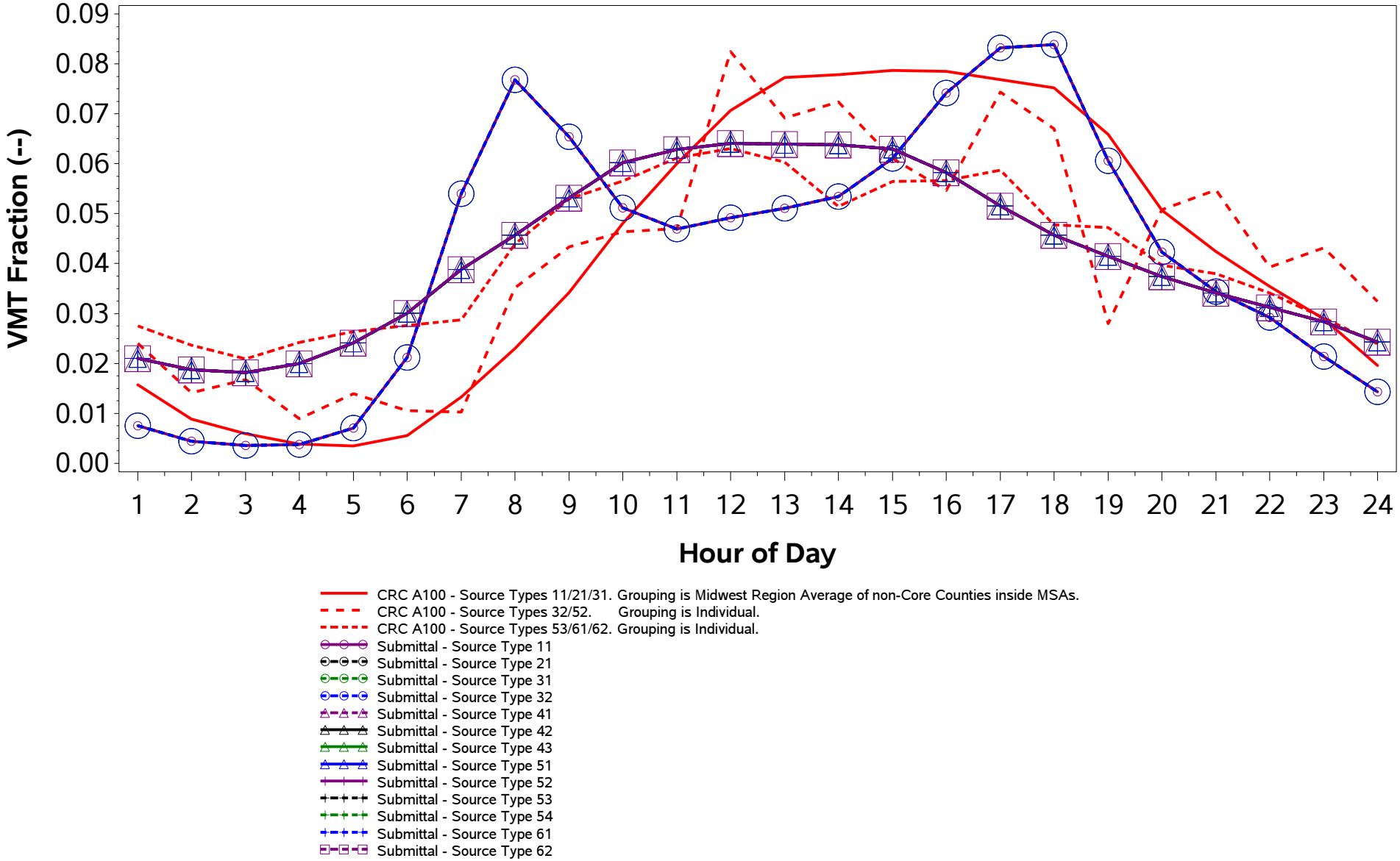

/proj1/EPA_2017_NEI_CDBs/2017_CDB_Review/Plotting/compare_speeds.sas 04DEC19 08:43

County ID = 39045. Ohio: Fairfield
URBAN (Columbus; OH)
Urban Non-Freeway (Road Type 5)
Weekday

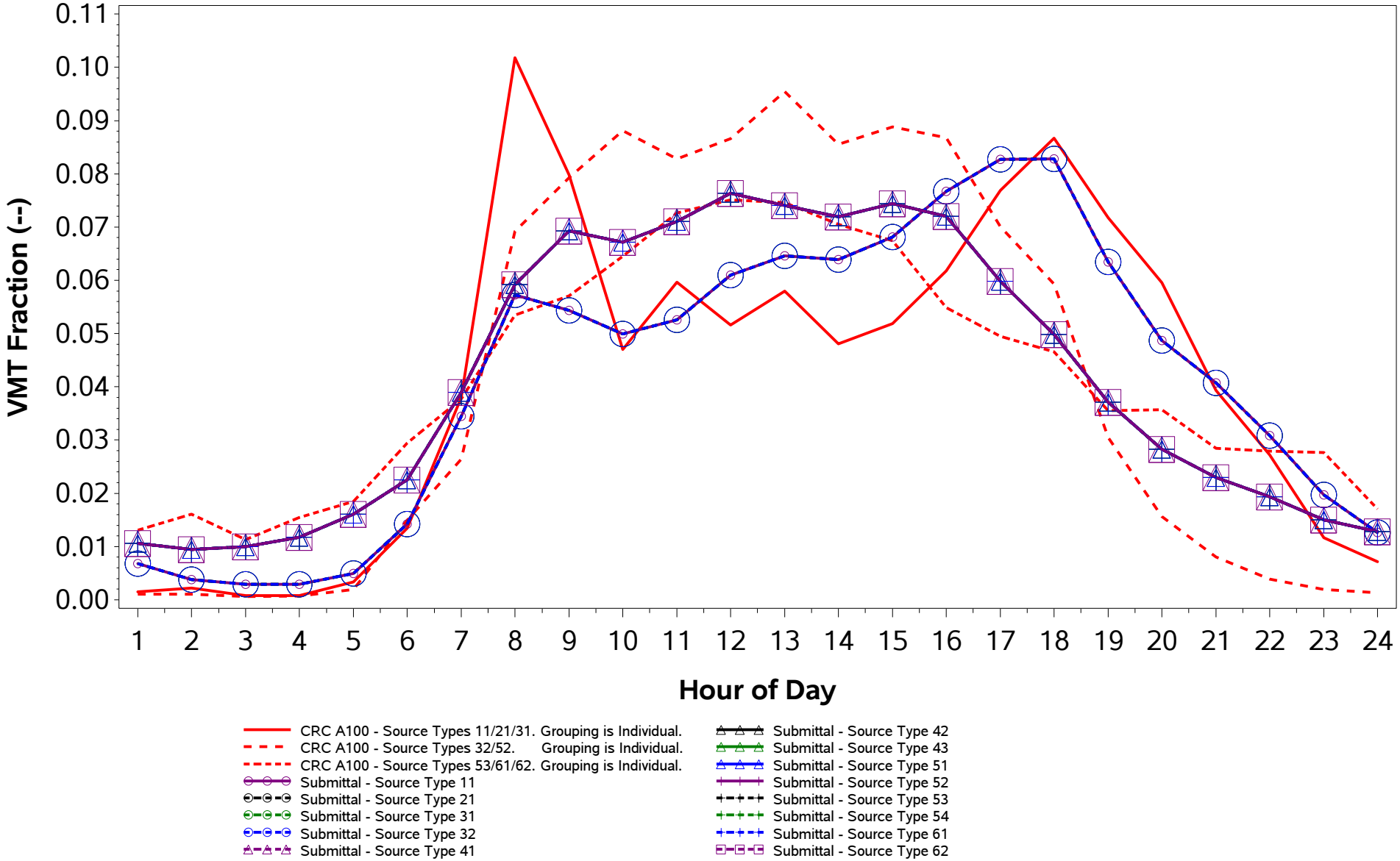

/proj1/EPA_2017_NEI_CDBs/2017_CDB_Review/Plotting/compare_speeds.sas 04DEC19 08:43

County ID = 39045. Ohio: Fairfield
URBAN (Columbus; OH)
Urban Non-Freeway (Road Type 5)
Weekend

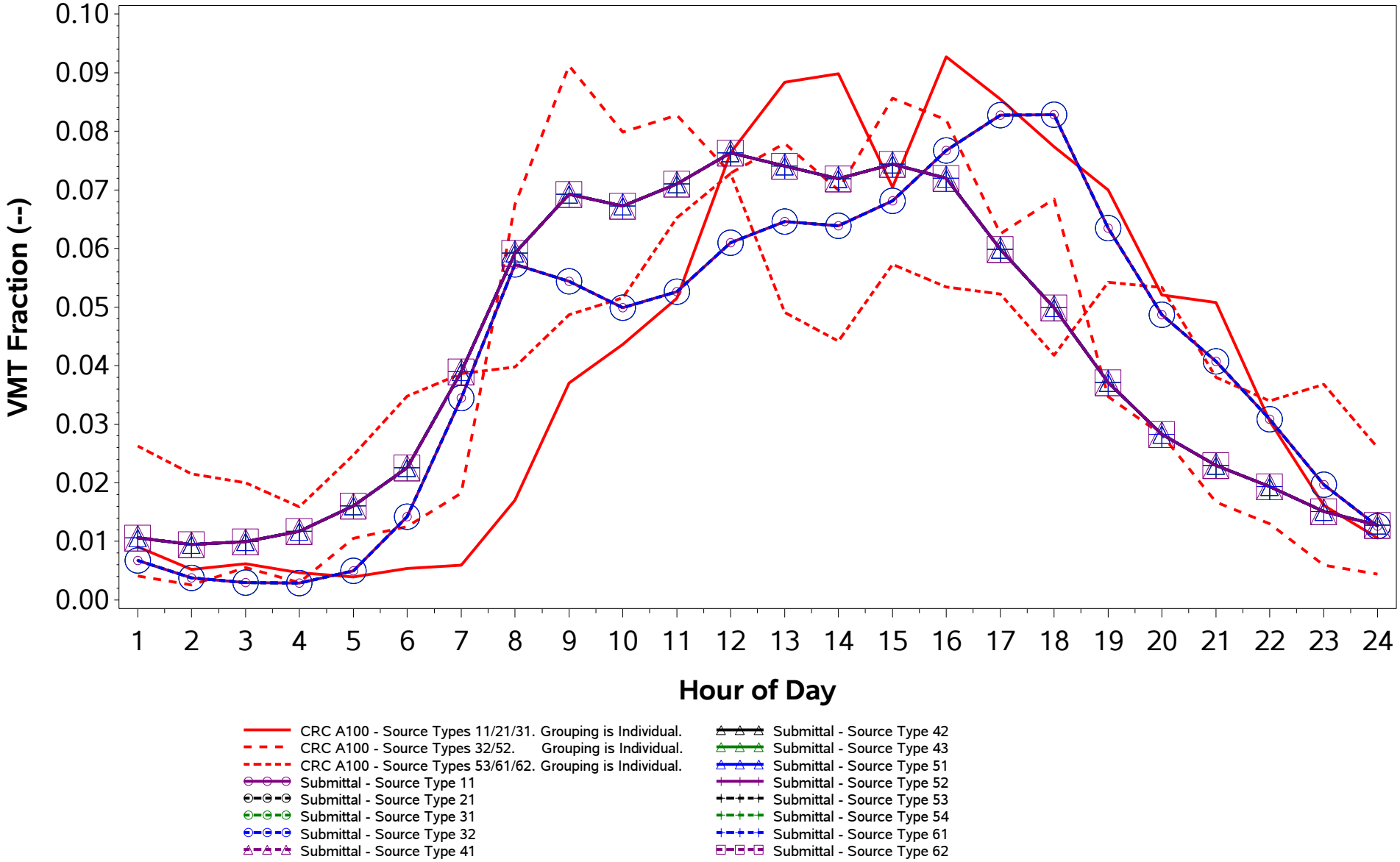

/proj1/EPA_2017_NEI_CDBs/2017_CDB_Review/Plotting/compare_speeds.sas 04DEC19 08:43

County ID = 39047. Ohio: Fayette
RURAL (Non-MSA)
Rural Freeway (Road Type 2)
Weekday

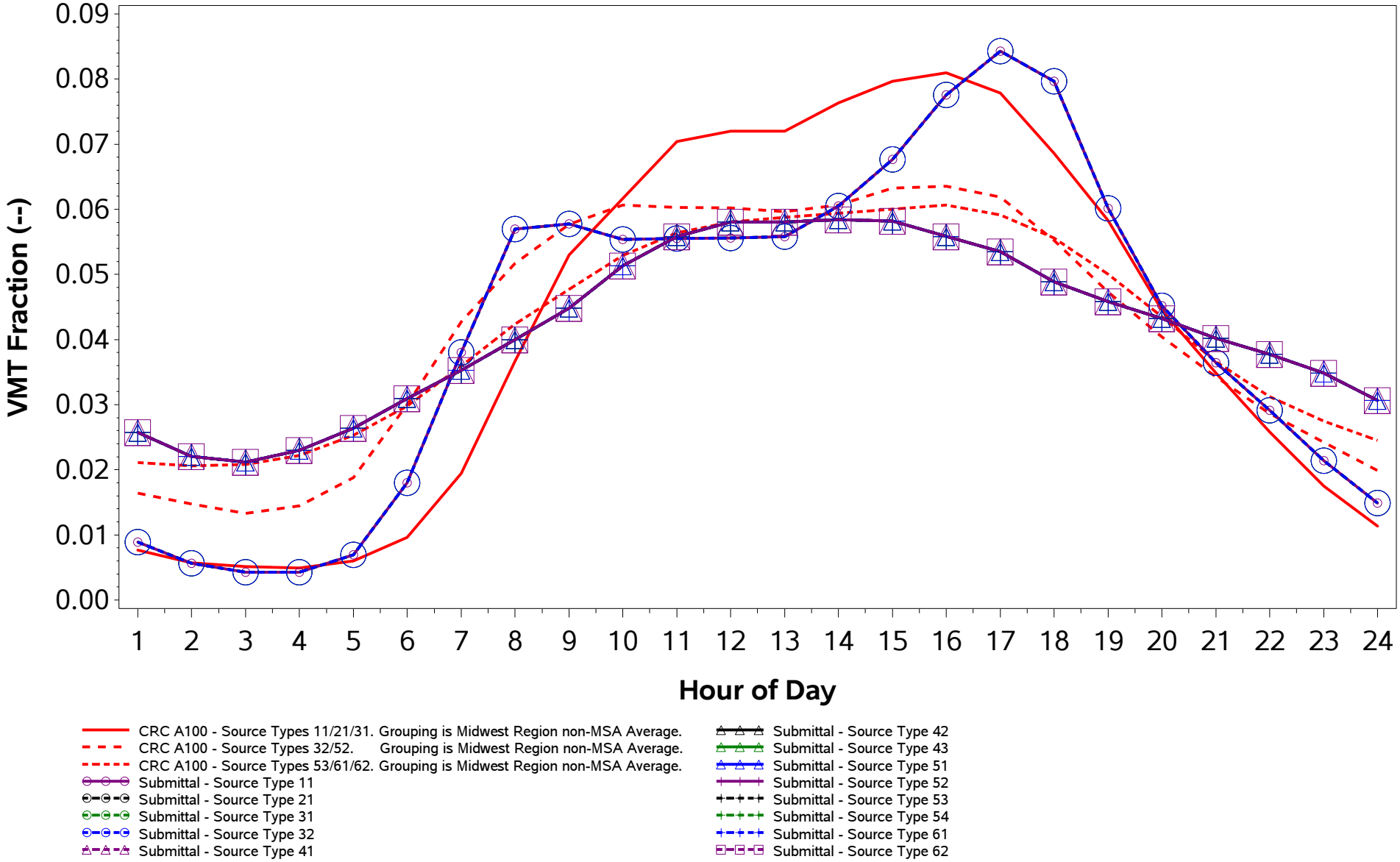

/proj1/EPA_2017_NEI_CDBs/2017_CDB_Review/Plotting/compare_speeds.sas 04DEC19 08:43

County ID = 39047. Ohio: Fayette
RURAL (Non-MSA)
Rural Freeway (Road Type 2)
Weekend

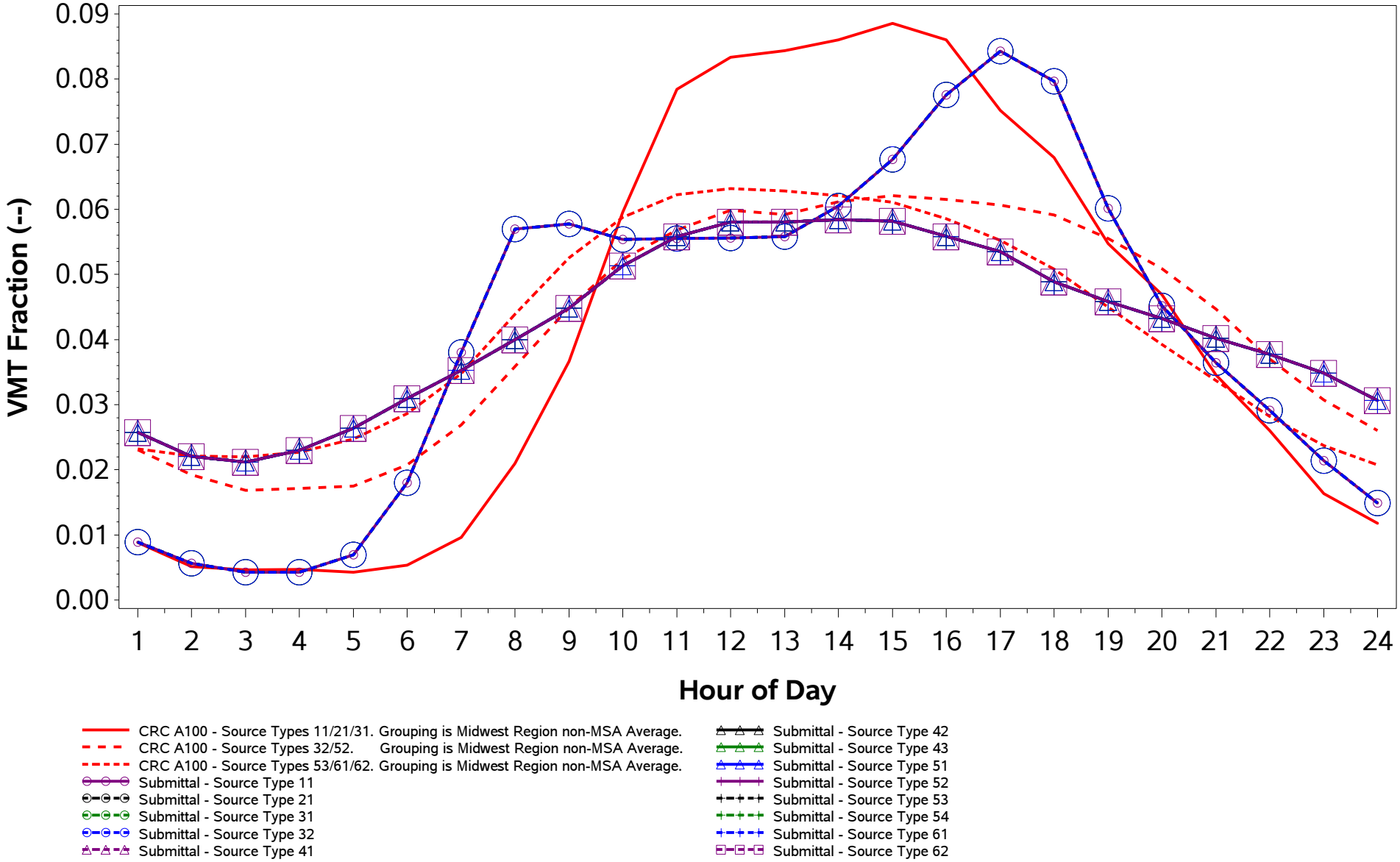

/proj1/EPA_2017_NEI_CDBs/2017_CDB_Review/Plotting/compare_speeds.sas 04DEC19 08:43

County ID = 39047. Ohio: Fayette
RURAL (Non-MSA)
Rural Non-Freeway (Road Type 3)
Weekday

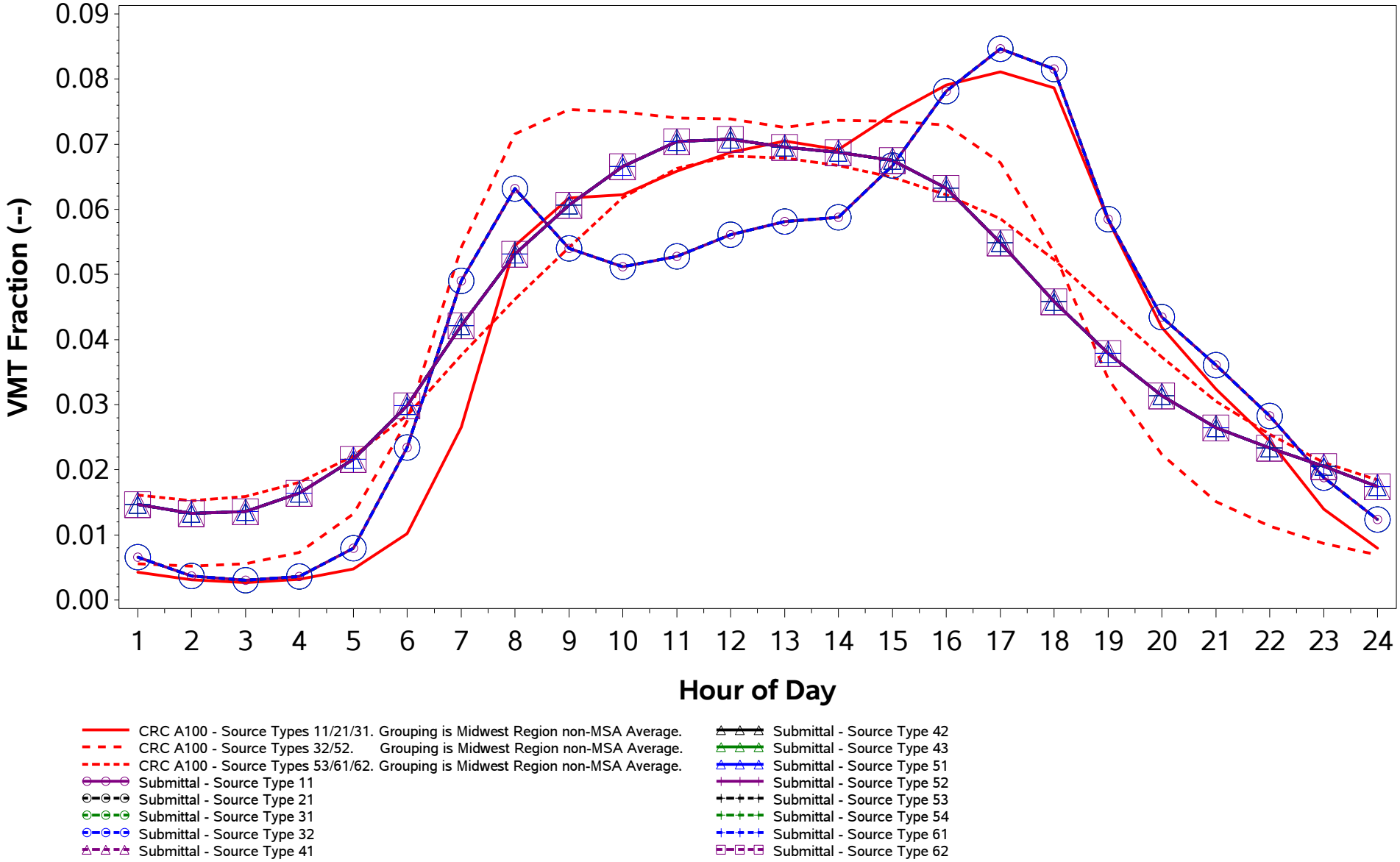

/proj1/EPA_2017_NEI_CDBs/2017_CDB_Review/Plotting/compare_speeds.sas 04DEC19 08:43

County ID = 39047. Ohio: Fayette
RURAL (Non-MSA)
Rural Non-Freeway (Road Type 3)
Weekend

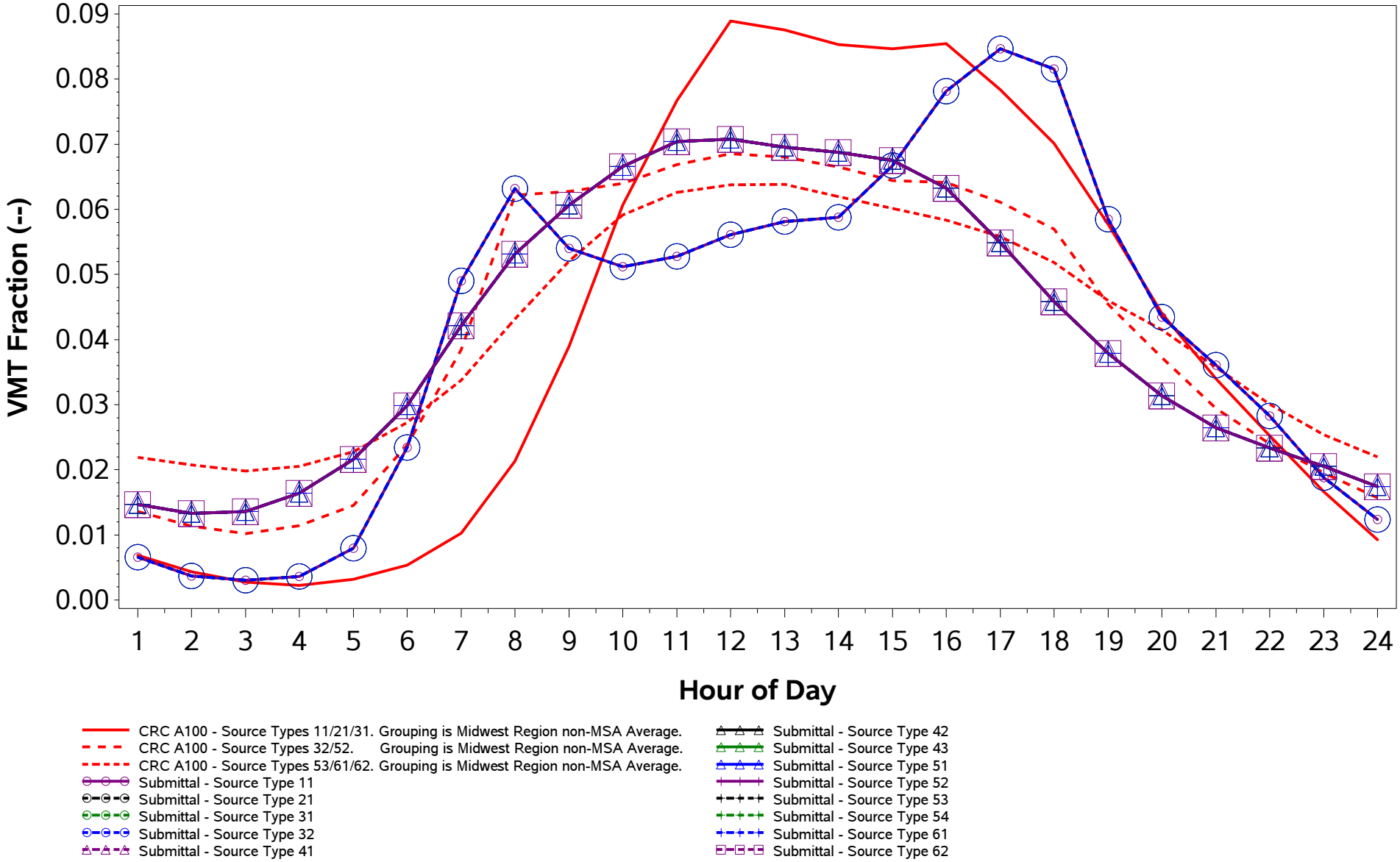

/proj1/EPA_2017_NEI_CDBs/2017_CDB_Review/Plotting/compare_speeds.sas 04DEC19 08:43

County ID = 39047. Ohio: Fayette
RURAL (Non-MSA)
Urban Freeway (Road Type 4)
Weekday

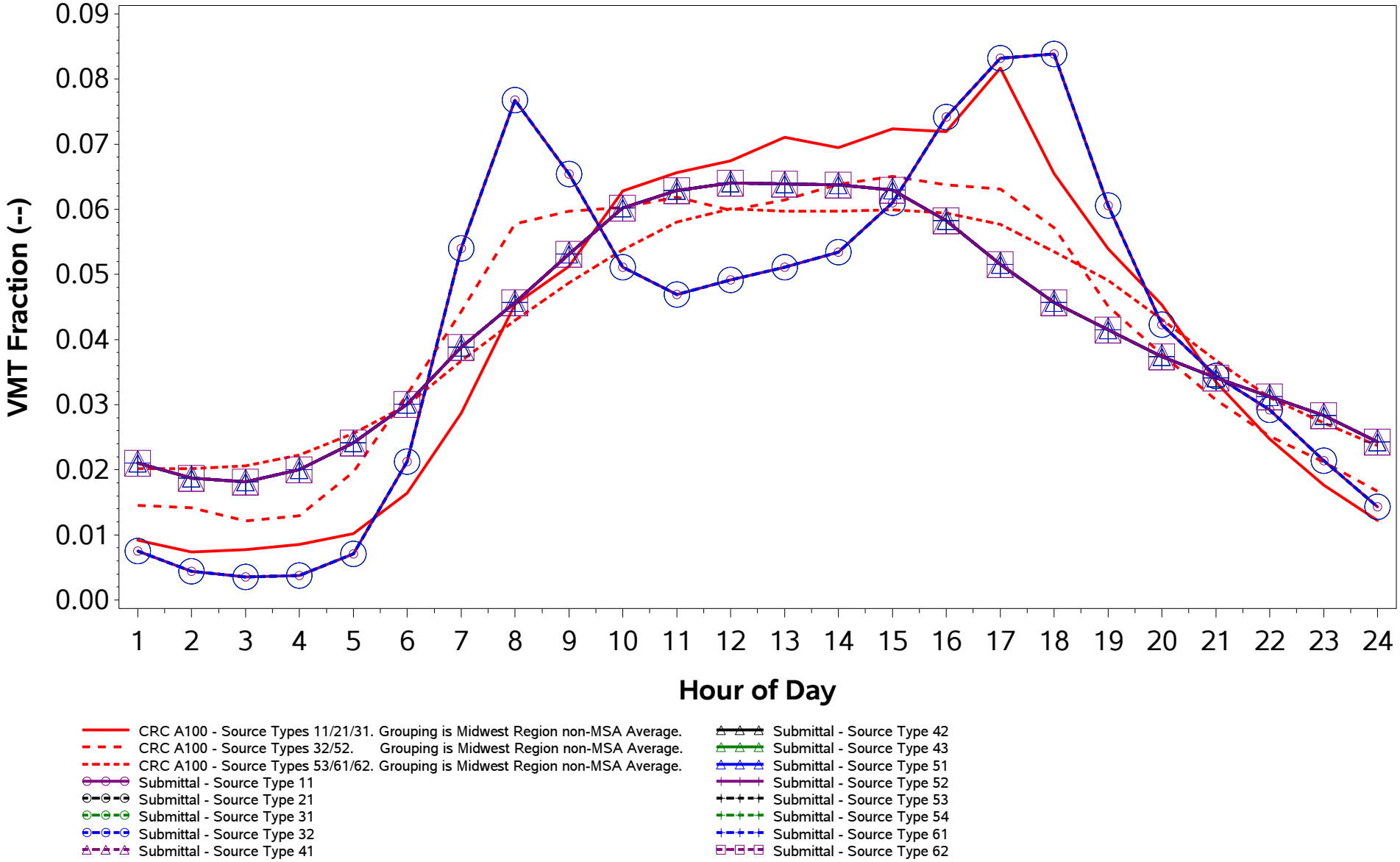

/proj1/EPA_2017_NEI_CDBs/2017_CDB_Review/Plotting/compare_speeds.sas 04DEC19 08:43

County ID = 39047. Ohio: Fayette
RURAL (Non-MSA)
Urban Freeway (Road Type 4)
Weekend

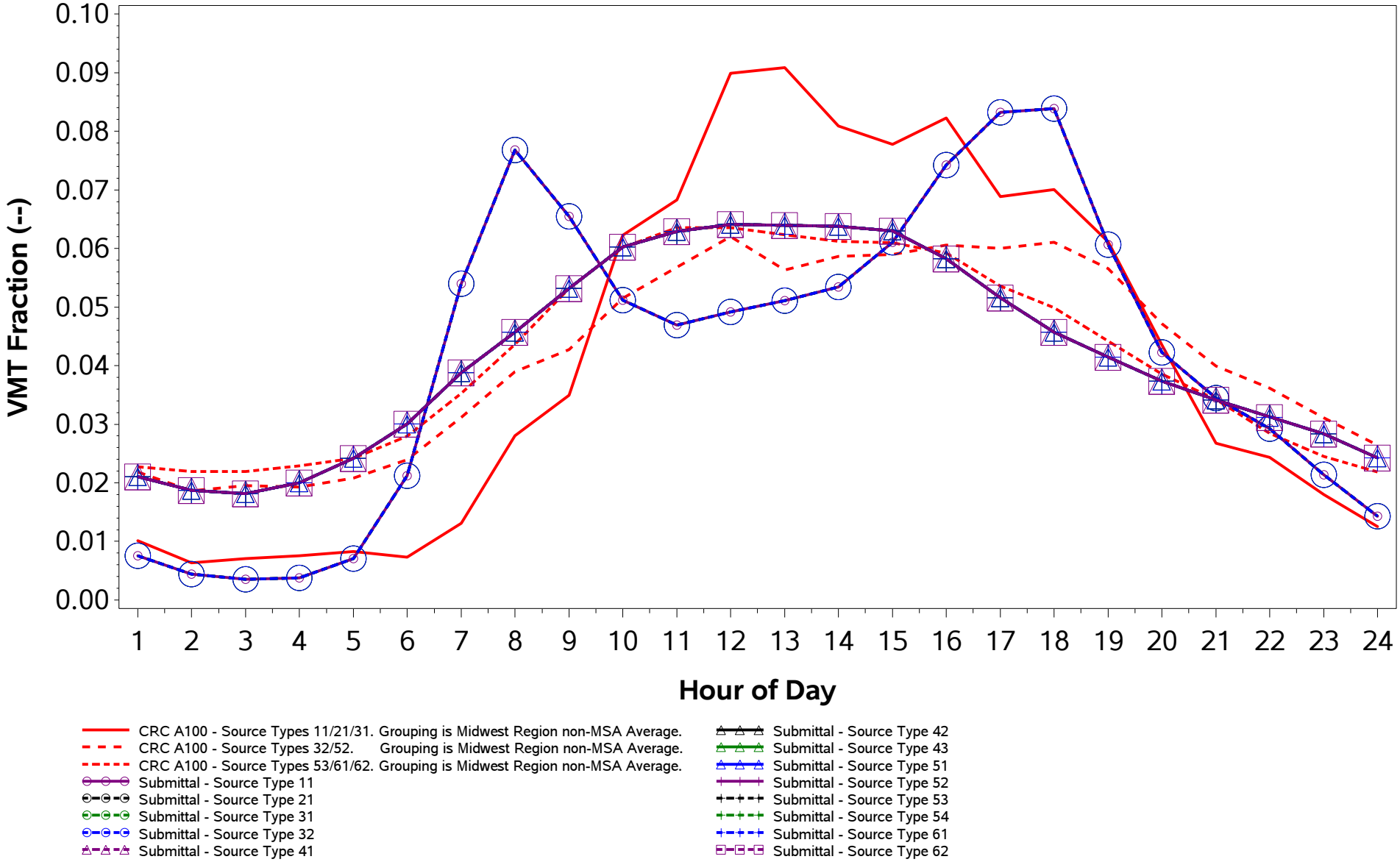

/proj1/EPA_2017_NEI_CDBs/2017_CDB_Review/Plotting/compare_speeds.sas 04DEC19 08:43

County ID = 39047. Ohio: Fayette
RURAL (Non-MSA)
Urban Non-Freeway (Road Type 5)
Weekday

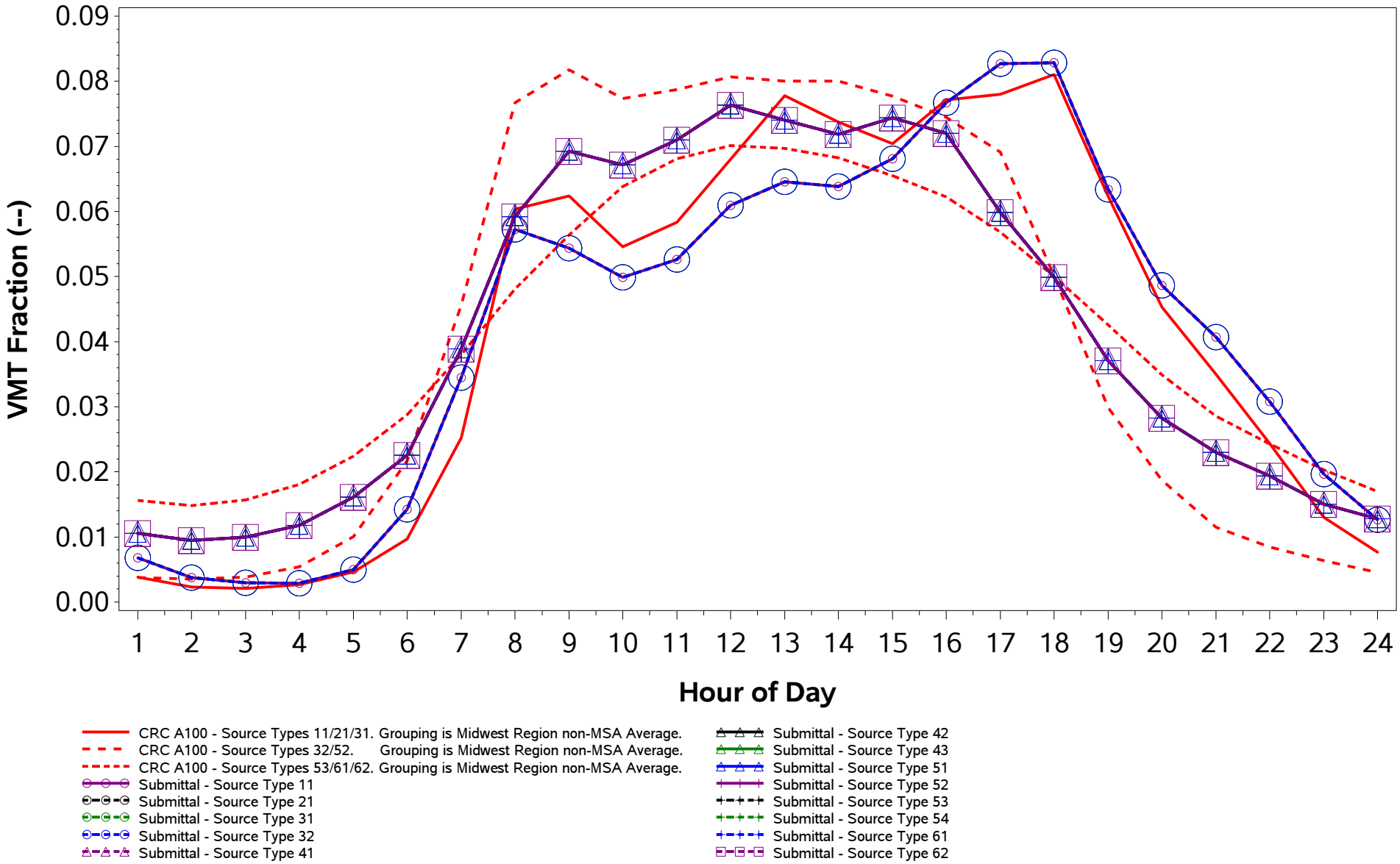

/proj1/EPA_2017_NEI_CDBs/2017_CDB_Review/Plotting/compare_speeds.sas 04DEC19 08:43

County ID = 39047. Ohio: Fayette
RURAL (Non-MSA)
Urban Non-Freeway (Road Type 5)
Weekend

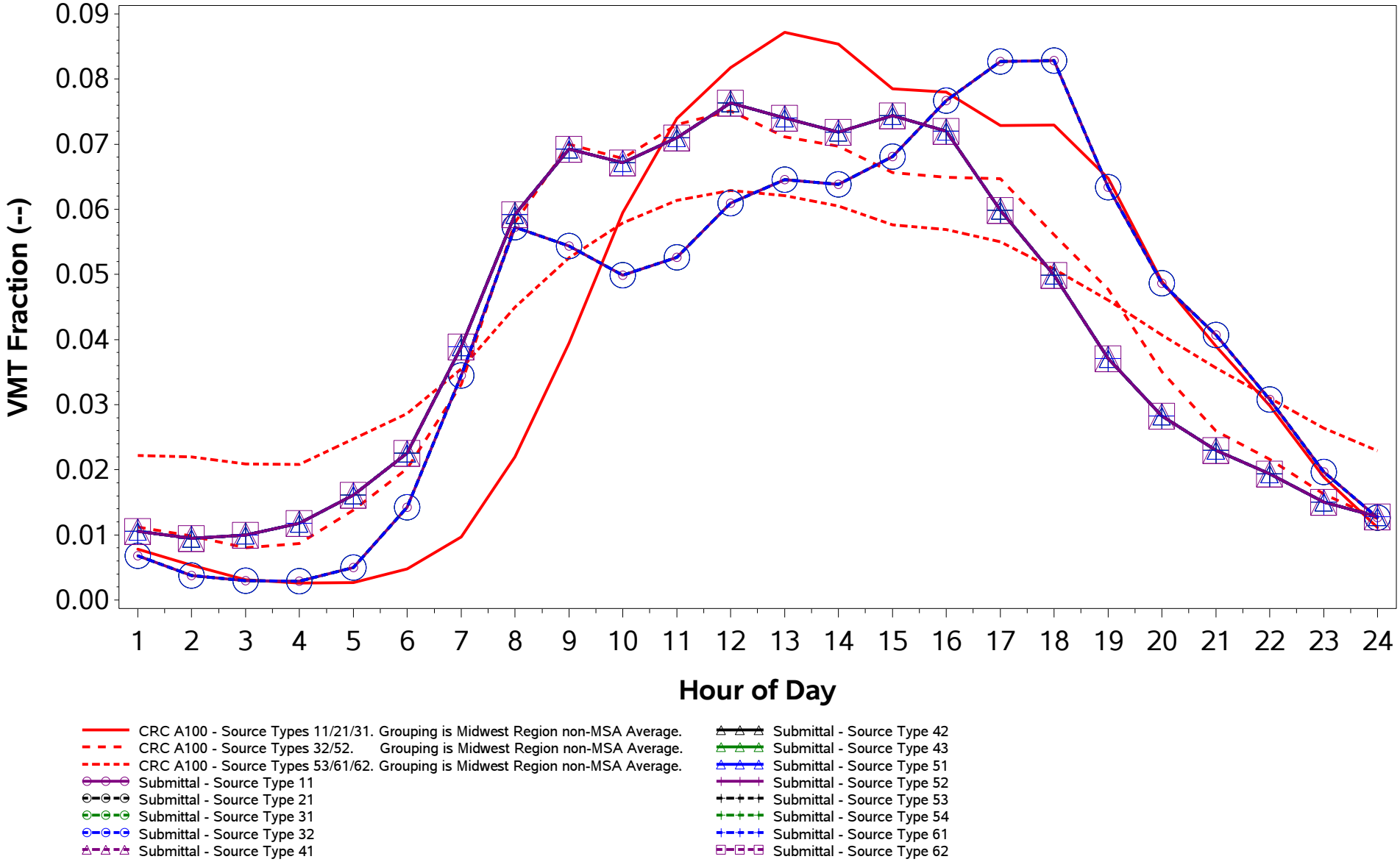

/proj1/EPA_2017_NEI_CDBs/2017_CDB_Review/Plotting/compare_speeds.sas 04DEC19 08:43

County ID = 39049. Ohio: Franklin
URBAN (Columbus; OH)
Rural Freeway (Road Type 2)
Weekday

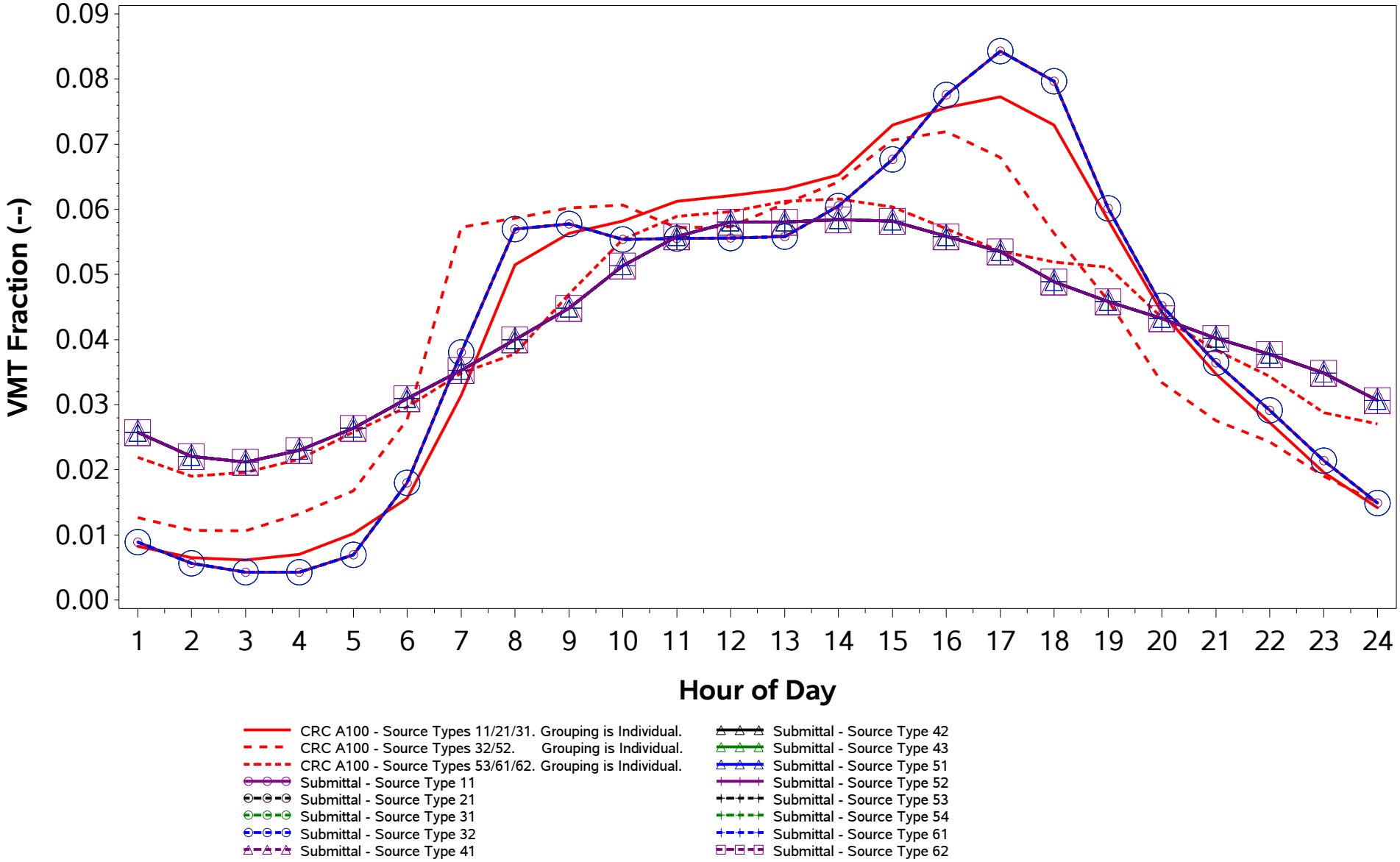

/proj1/EPA_2017_NEI_CDBs/2017_CDB_Review/Plotting/compare_speeds.sas 04DEC19 08:43

County ID = 39049. Ohio: Franklin
URBAN (Columbus; OH)
Rural Freeway (Road Type 2)
Weekend

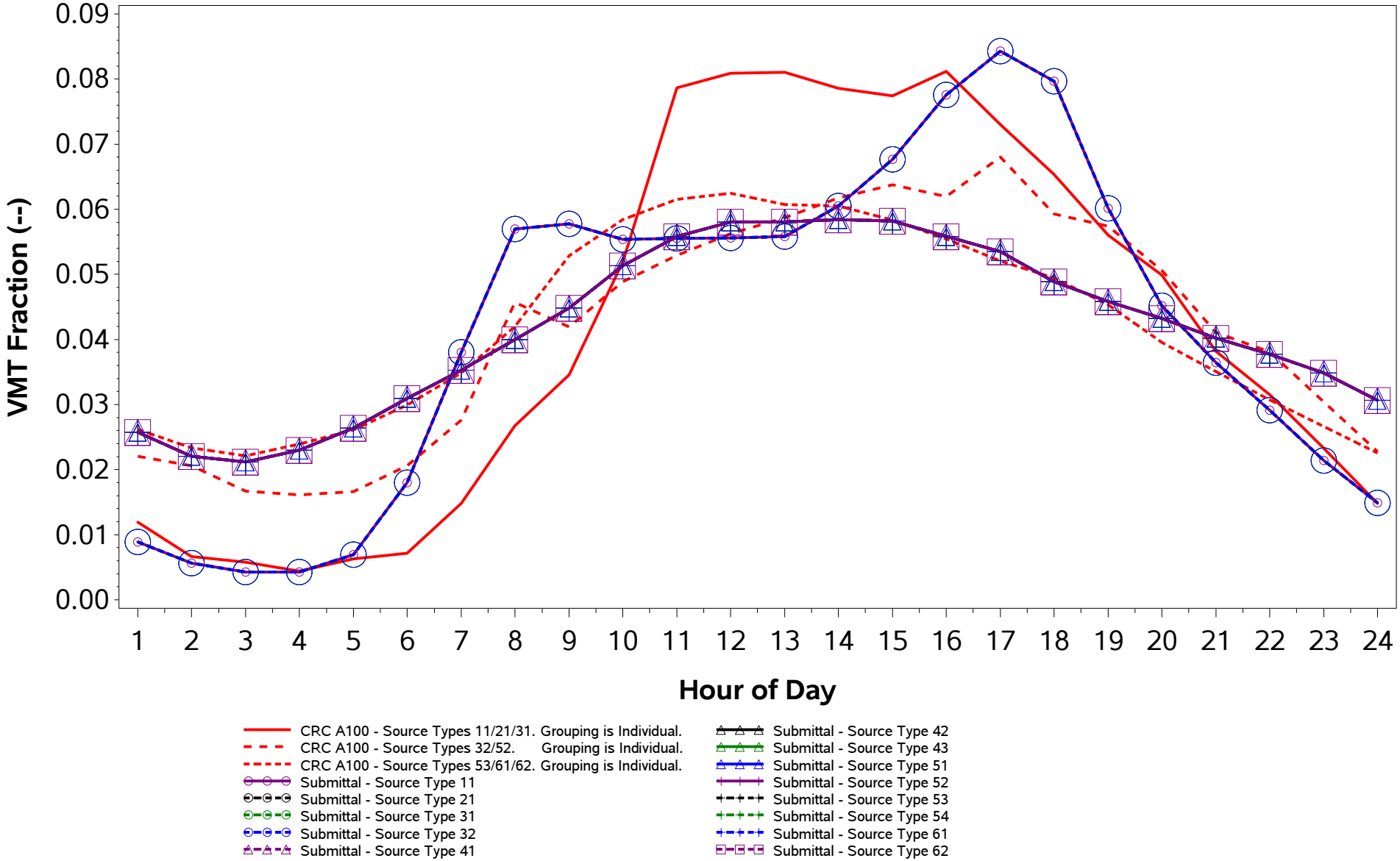

/proj1/EPA_2017_NEI_CDBs/2017_CDB_Review/Plotting/compare_speeds.sas 04DEC19 08:43

County ID = 39049. Ohio: Franklin
URBAN (Columbus; OH)
Rural Non-Freeway (Road Type 3)
Weekday

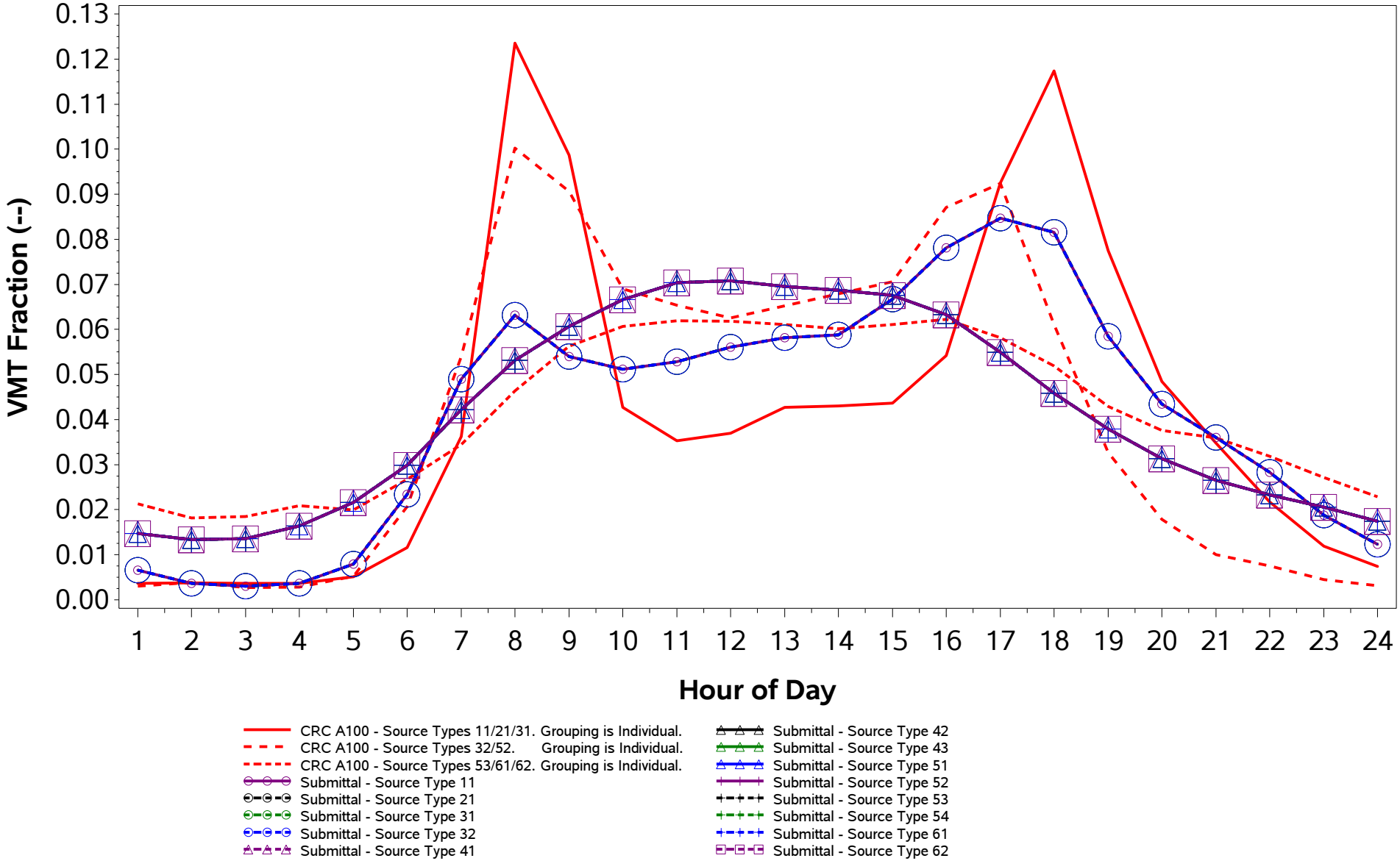

/proj1/EPA_2017_NEI_CDBs/2017_CDB_Review/Plotting/compare_speeds.sas 04DEC19 08:43

County ID = 39049. Ohio: Franklin
URBAN (Columbus; OH)
Rural Non-Freeway (Road Type 3)
Weekend

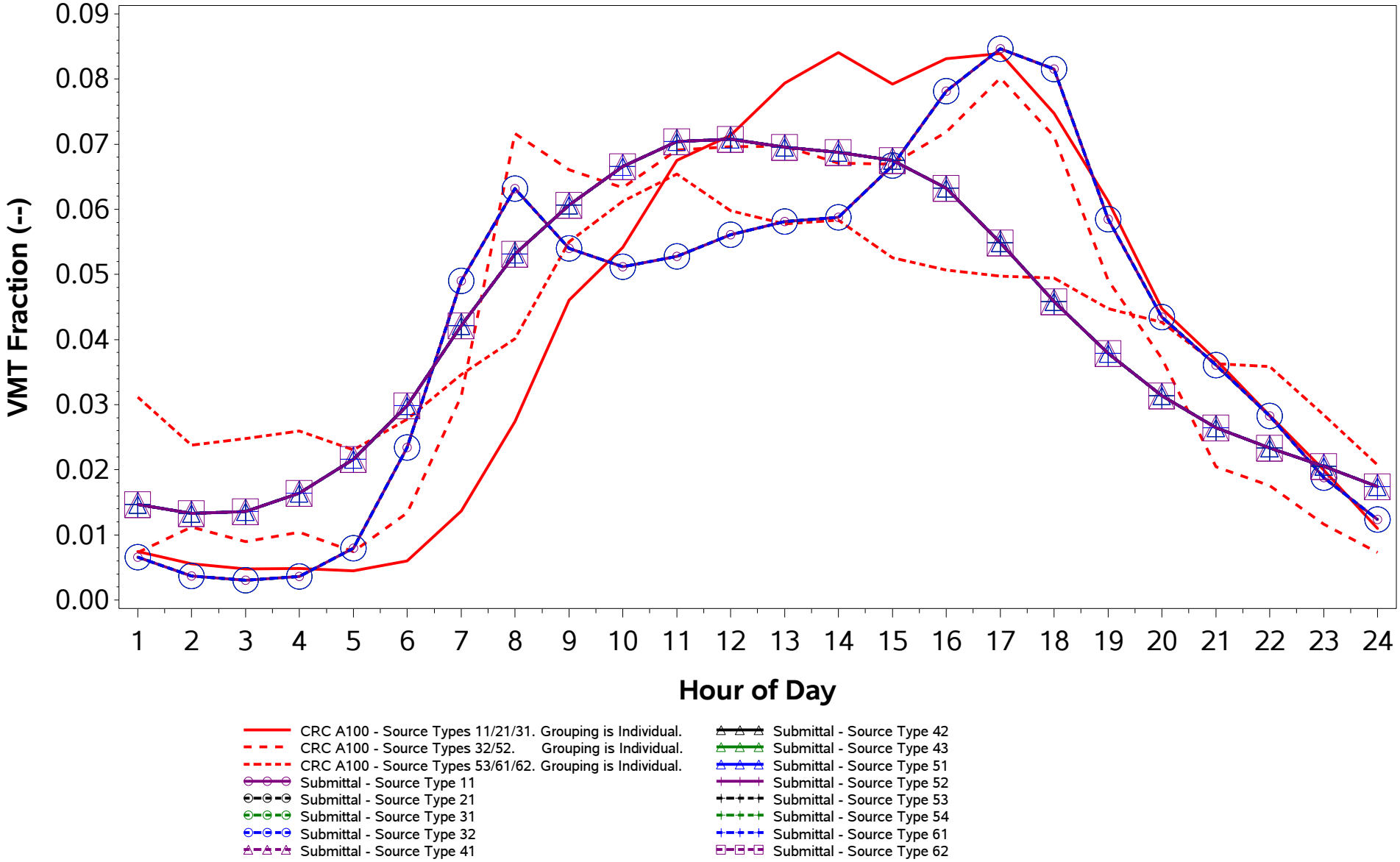

/proj1/EPA_2017_NEI_CDBs/2017_CDB_Review/Plotting/compare_speeds.sas 04DEC19 08:43

County ID = 39049. Ohio: Franklin
URBAN (Columbus; OH)
Urban Freeway (Road Type 4)
Weekday

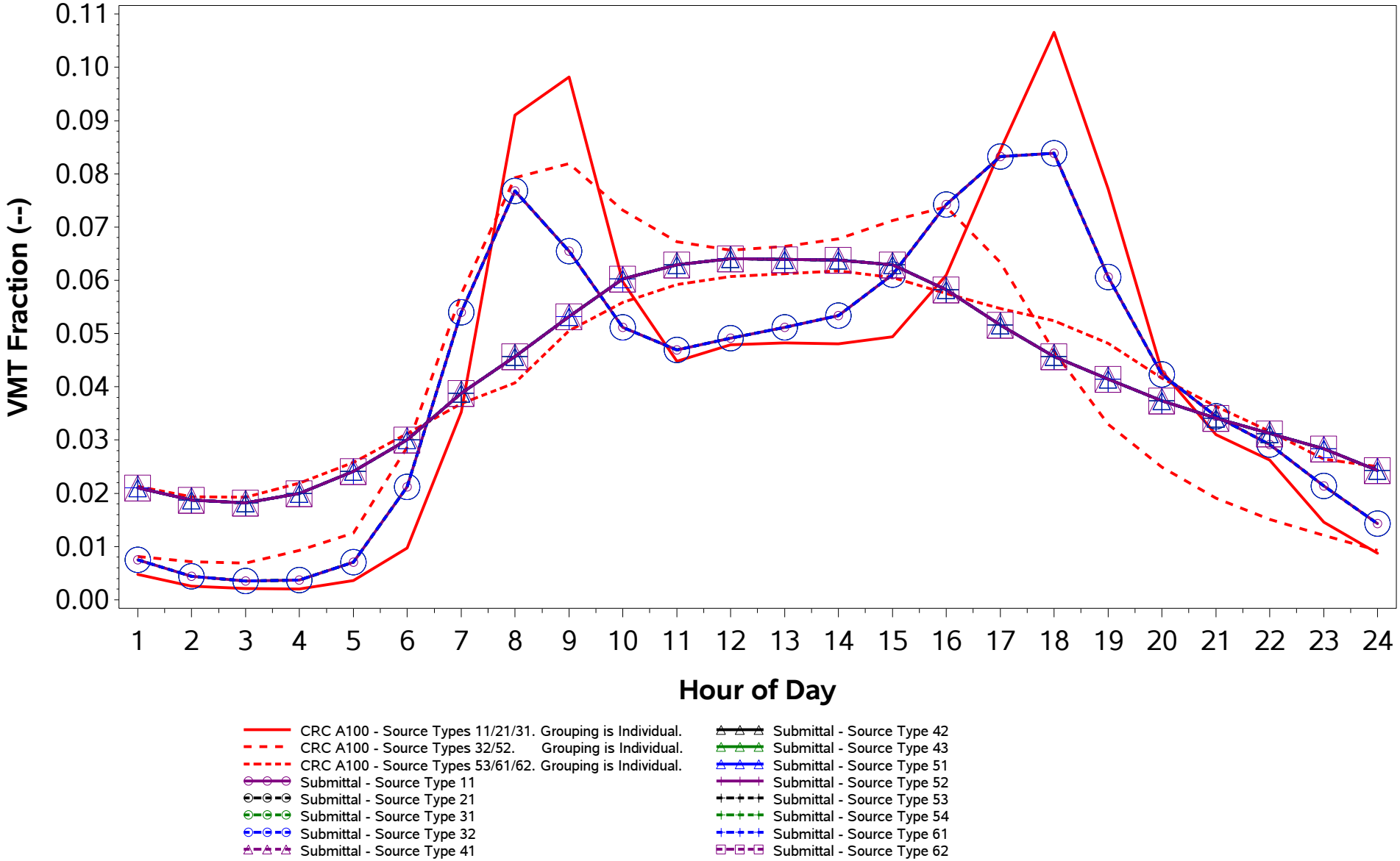

/proj1/EPA_2017_NEI_CDBs/2017_CDB_Review/Plotting/compare_speeds.sas 04DEC19 08:43

County ID = 39049. Ohio: Franklin
URBAN (Columbus; OH)
Urban Freeway (Road Type 4)
Weekend

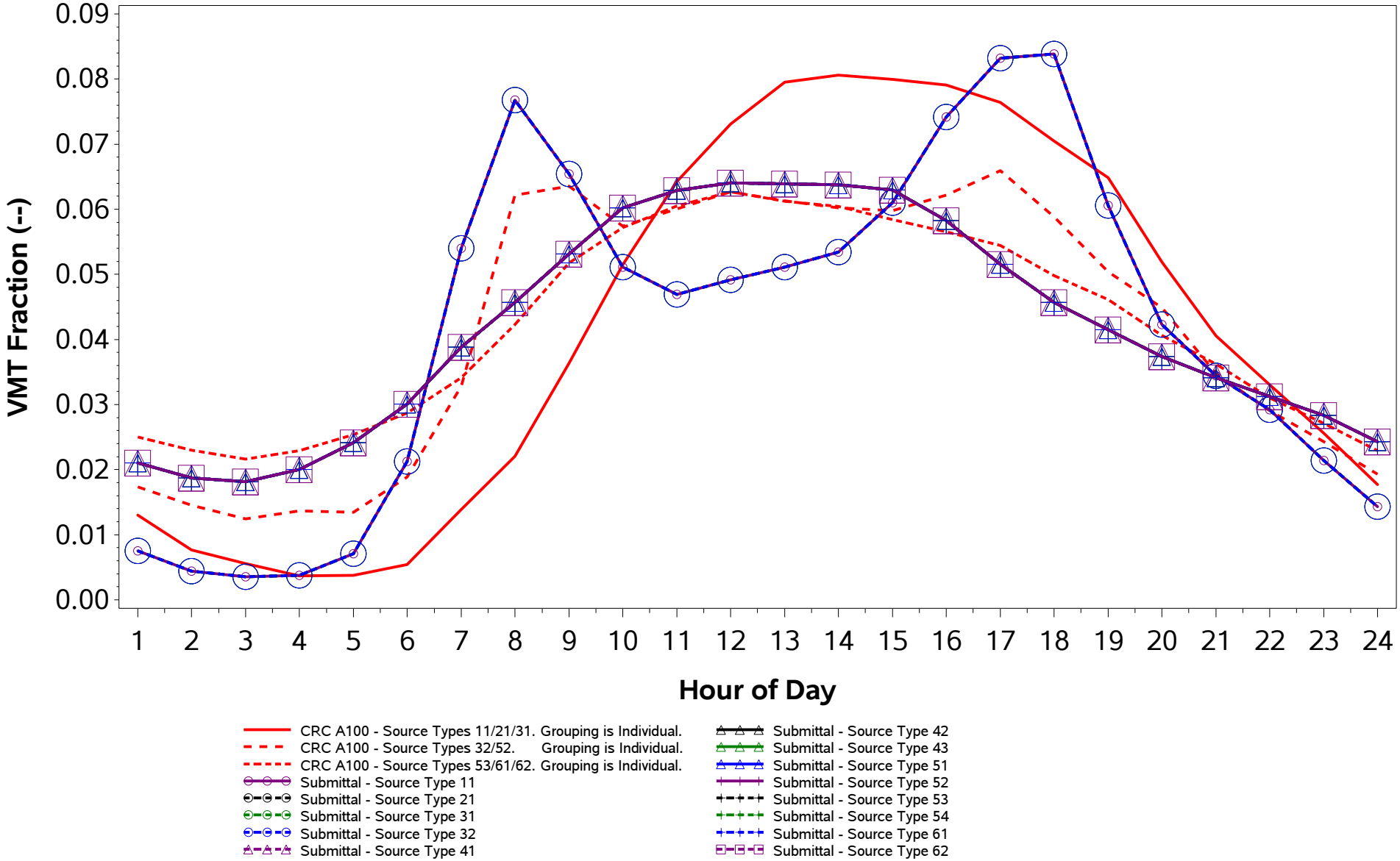

/proj1/EPA_2017_NEI_CDBs/2017_CDB_Review/Plotting/compare_speeds.sas 04DEC19 08:43

County ID = 39049. Ohio: Franklin
URBAN (Columbus; OH)
Urban Non-Freeway (Road Type 5)
Weekday

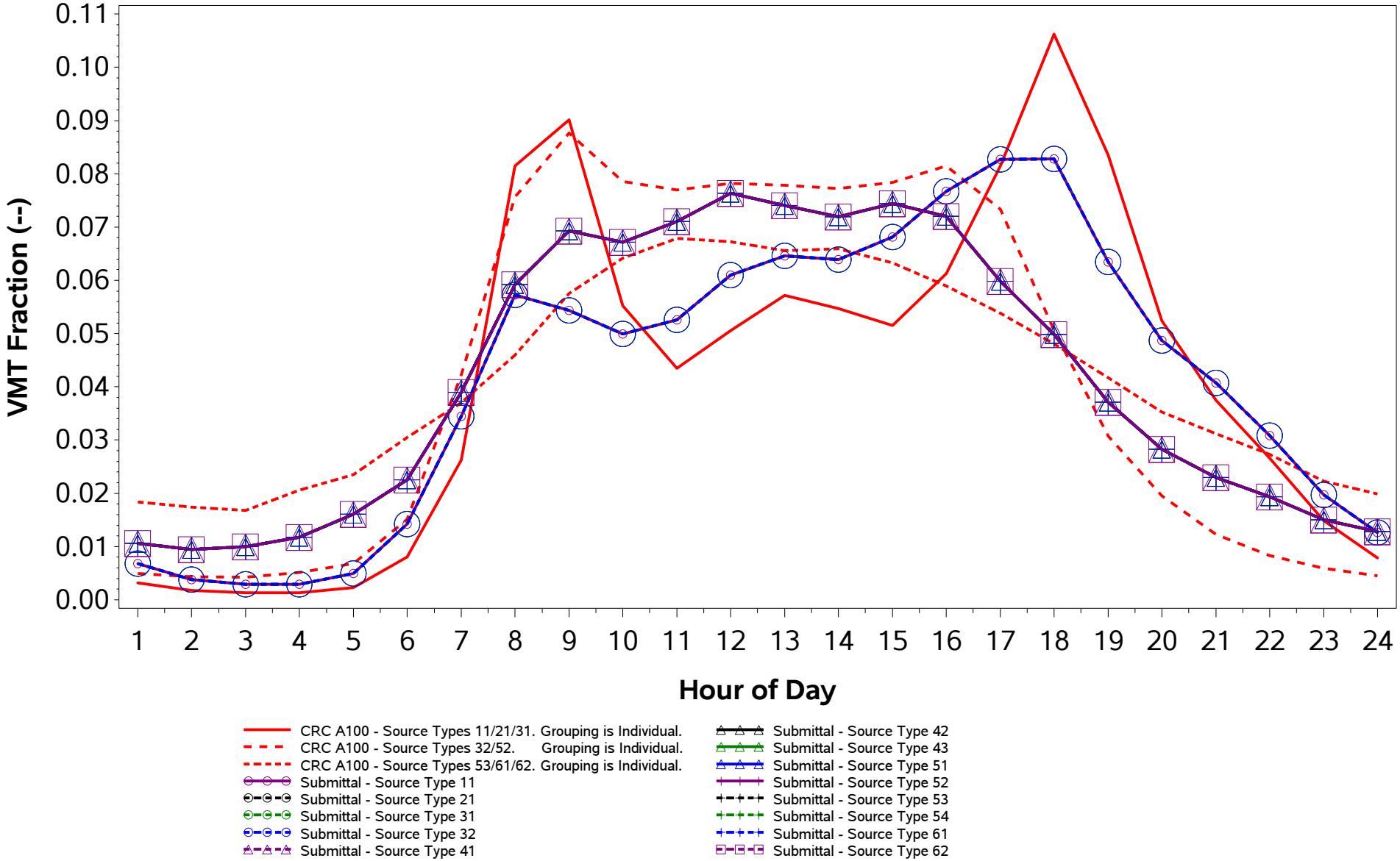

/proj1/EPA_2017_NEI_CDBs/2017_CDB_Review/Plotting/compare_speeds.sas 04DEC19 08:43

County ID = 39049. Ohio: Franklin
URBAN (Columbus; OH)
Urban Non-Freeway (Road Type 5)
Weekend

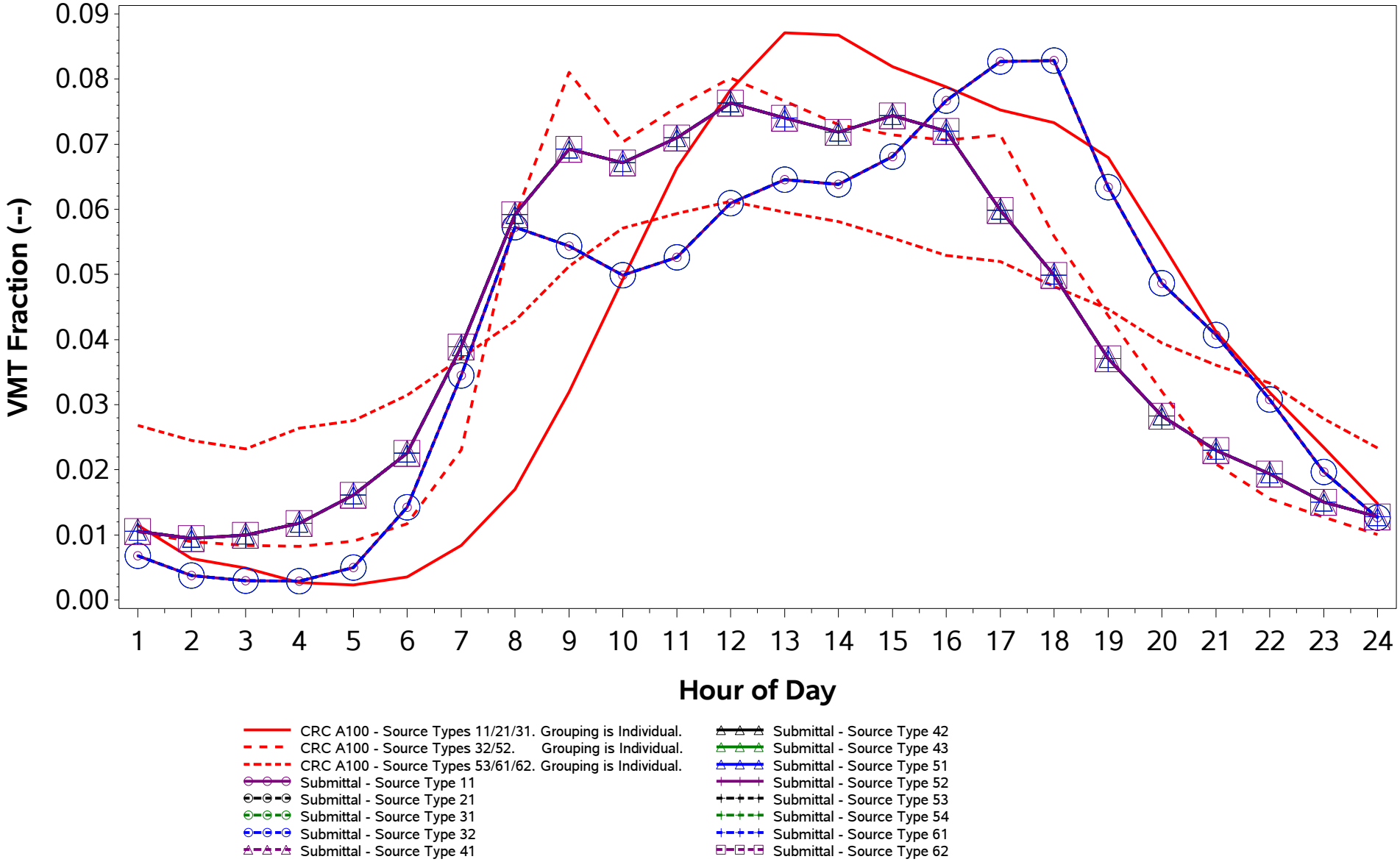

/proj1/EPA_2017_NEI_CDBs/2017_CDB_Review/Plotting/compare_speeds.sas 04DEC19 08:43

County ID = 39051. Ohio: Fulton
URBAN (Toledo; OH)
Rural Freeway (Road Type 2)
Weekday

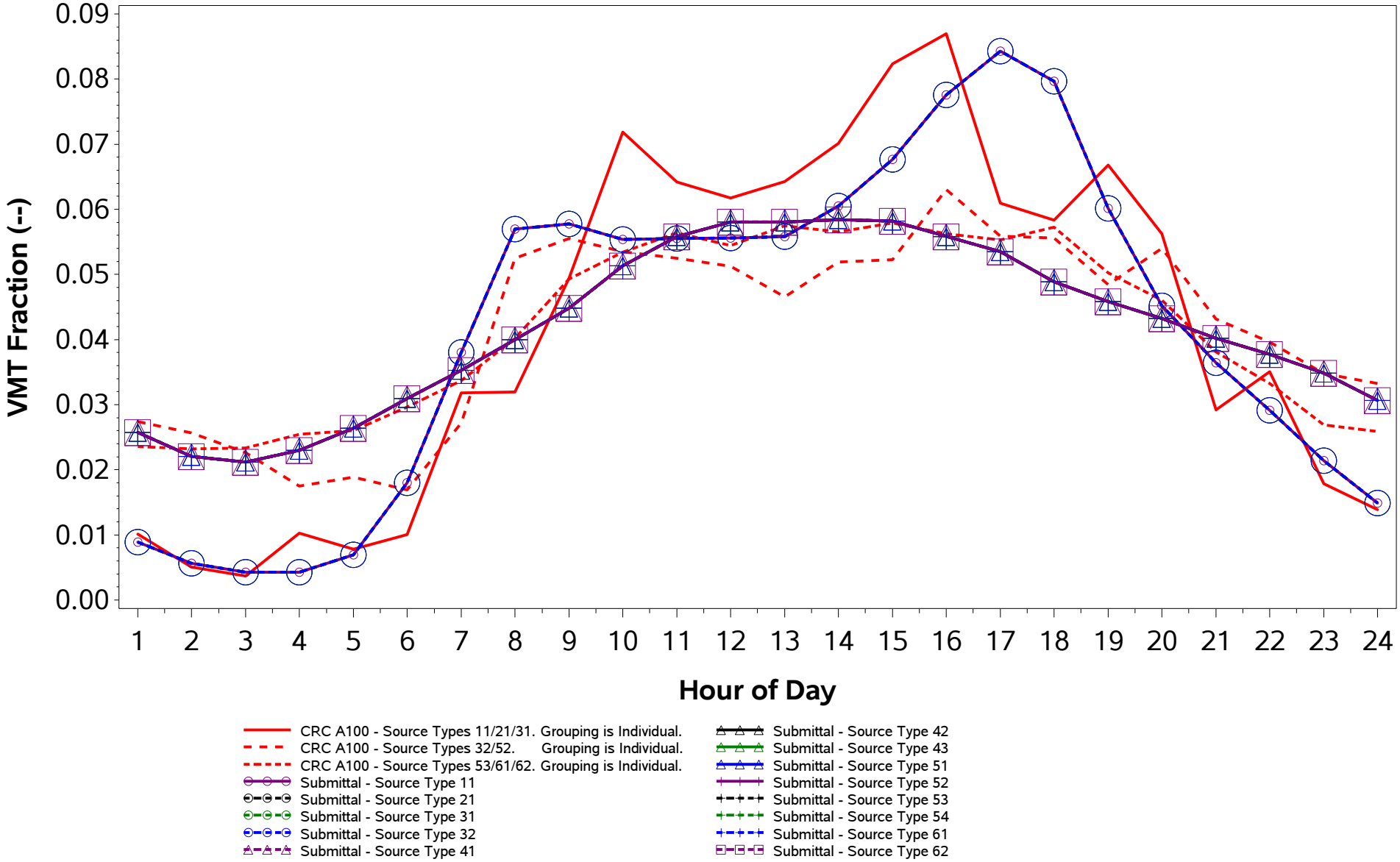

/proj1/EPA_2017_NEI_CDBs/2017_CDB_Review/Plotting/compare_speeds.sas 04DEC19 08:43

County ID = 39051. Ohio: Fulton
URBAN (Toledo; OH)
Rural Freeway (Road Type 2)
Weekend

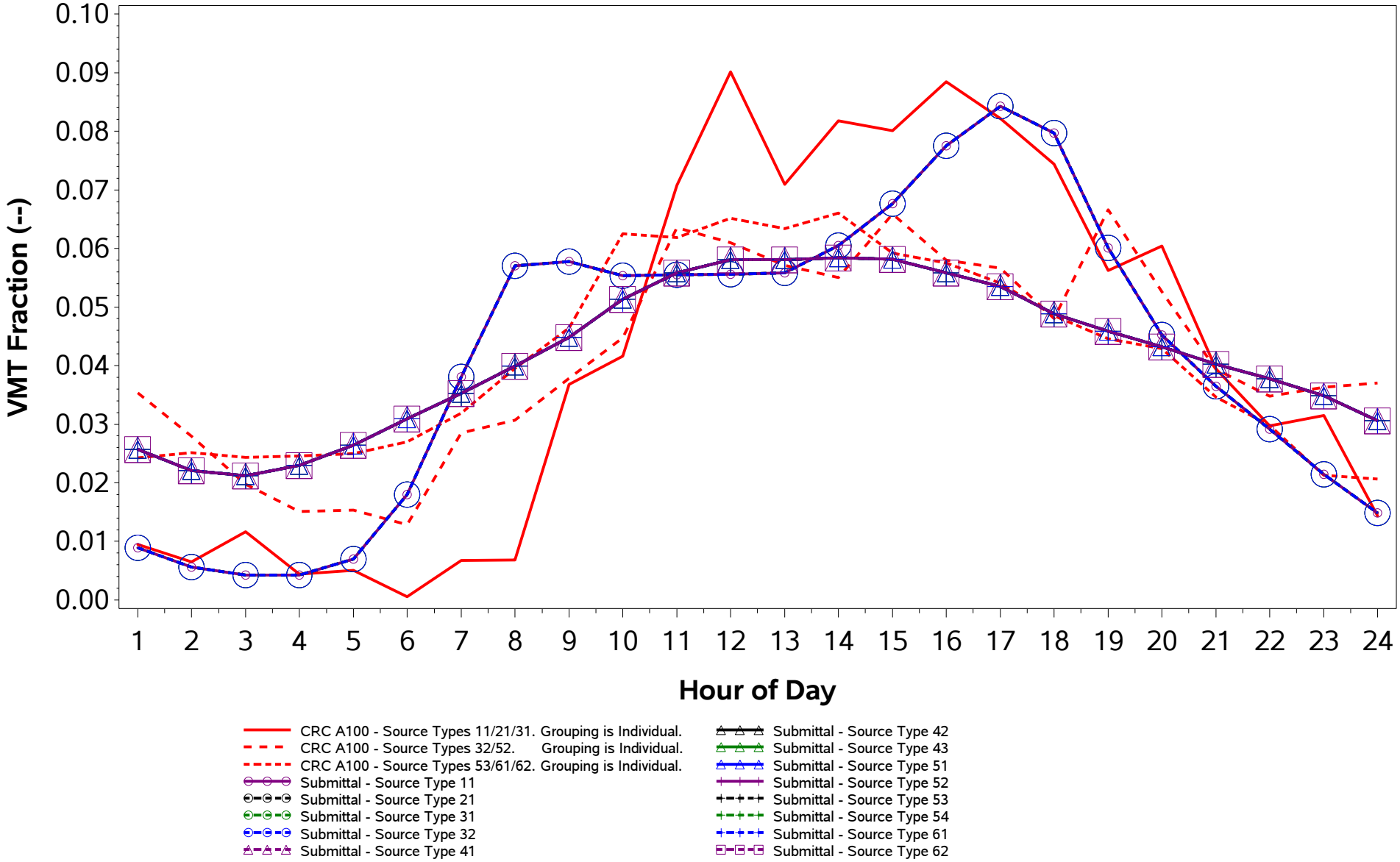

/proj1/EPA_2017_NEI_CDBs/2017_CDB_Review/Plotting/compare_speeds.sas 04DEC19 08:43

County ID = 39051. Ohio: Fulton
URBAN (Toledo; OH)
Rural Non-Freeway (Road Type 3)
Weekday

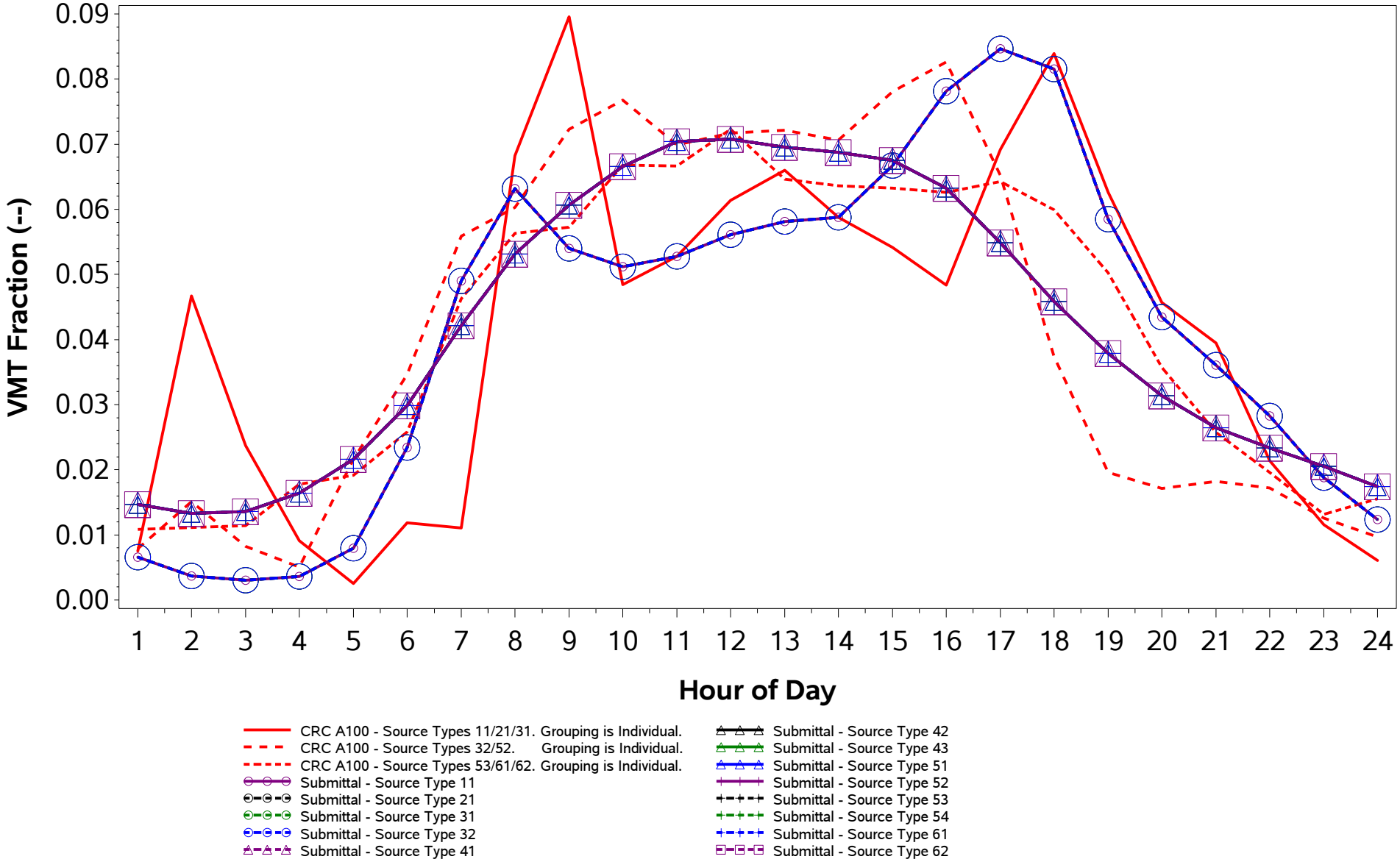

/proj1/EPA_2017_NEI_CDBs/2017_CDB_Review/Plotting/compare_speeds.sas 04DEC19 08:43

County ID = 39051. Ohio: Fulton
URBAN (Toledo; OH)
Rural Non-Freeway (Road Type 3)
Weekend

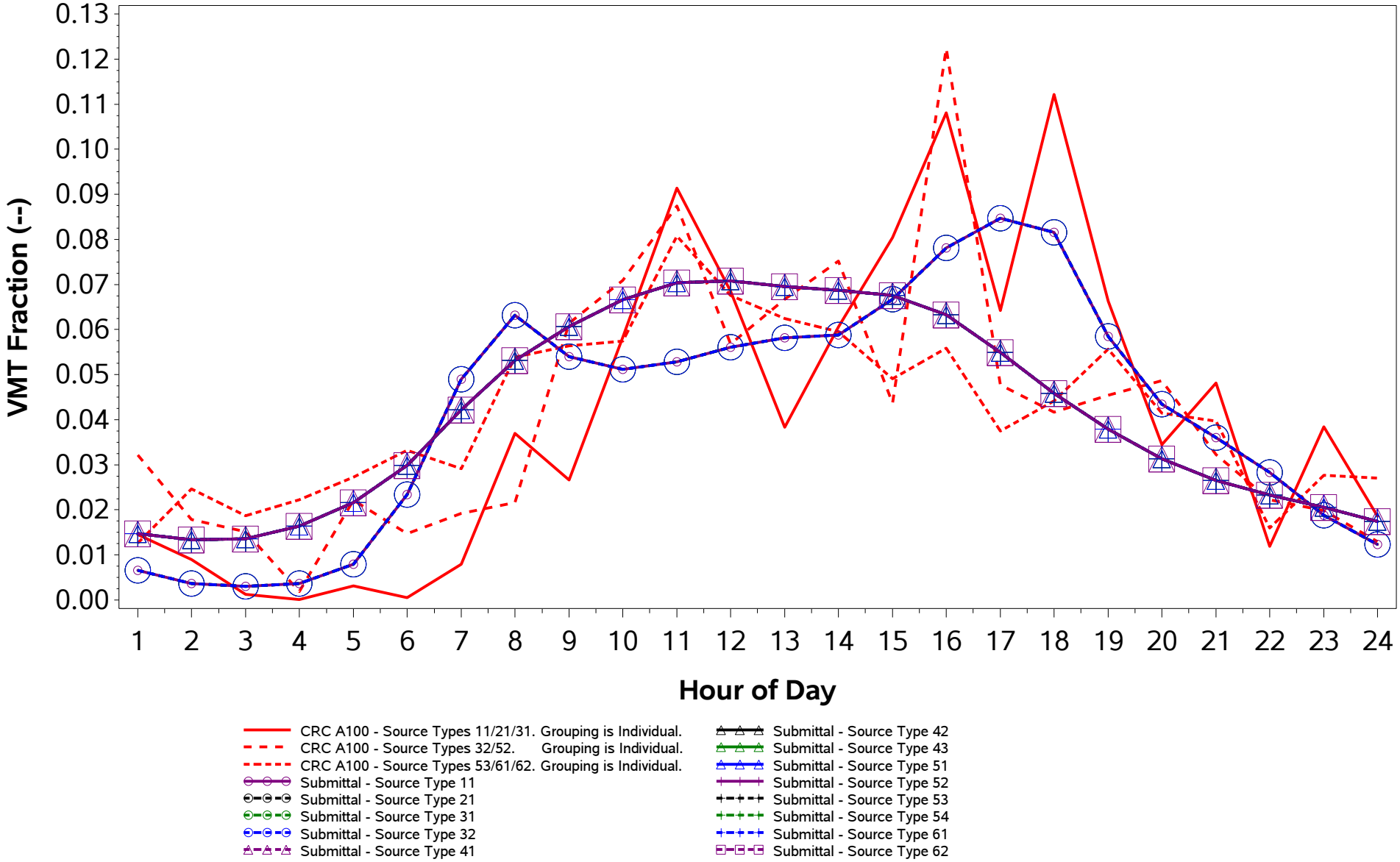

/proj1/EPA_2017_NEI_CDBs/2017_CDB_Review/Plotting/compare_speeds.sas 04DEC19 08:43

County ID = 39051. Ohio: Fulton
URBAN (Toledo; OH)
Urban Freeway (Road Type 4)
Weekday

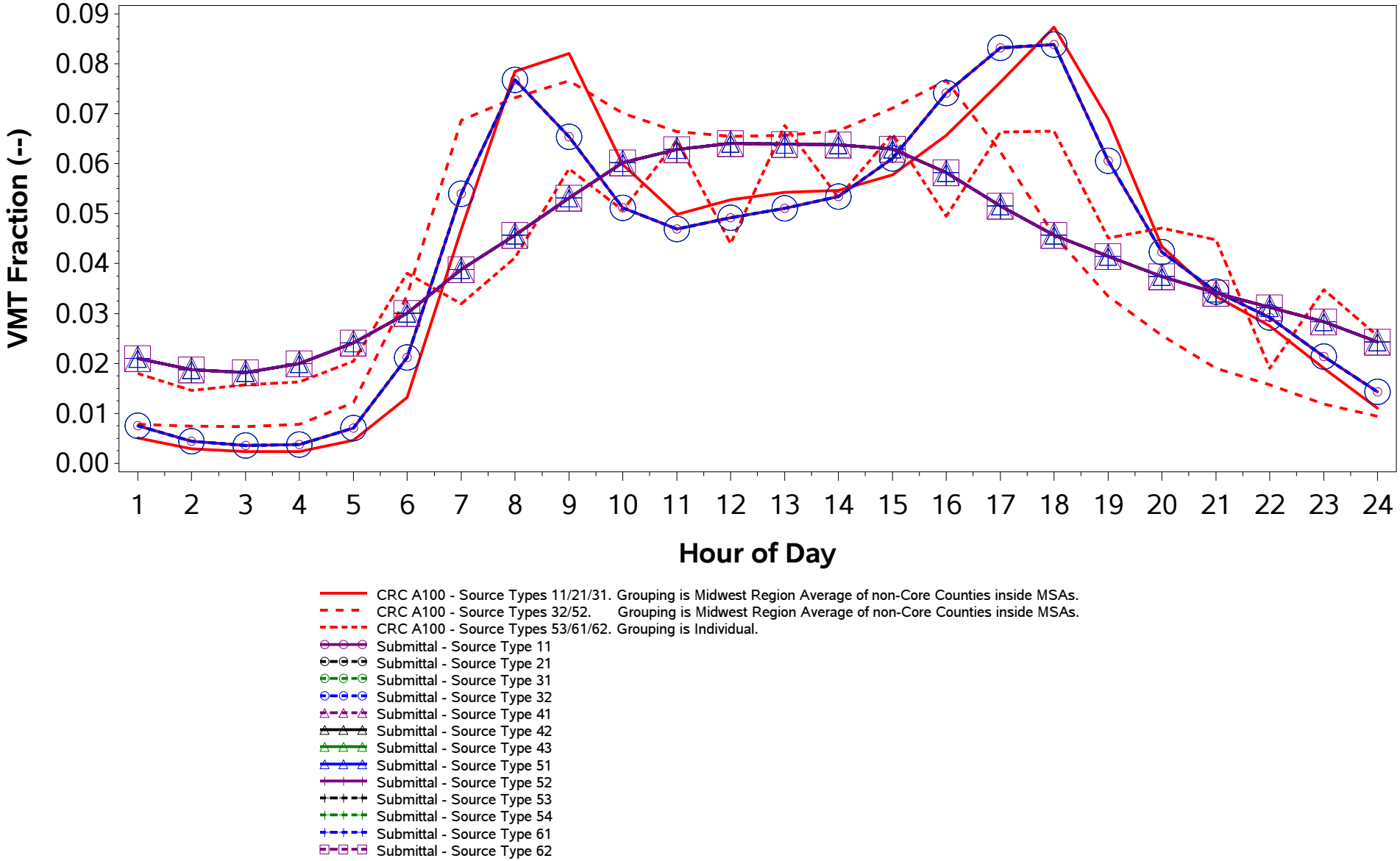

/proj1/EPA_2017_NEI_CDBs/2017_CDB_Review/Plotting/compare_speeds.sas 04DEC19 08:43

County ID = 39051. Ohio: Fulton
URBAN (Toledo; OH)
Urban Freeway (Road Type 4)
Weekend

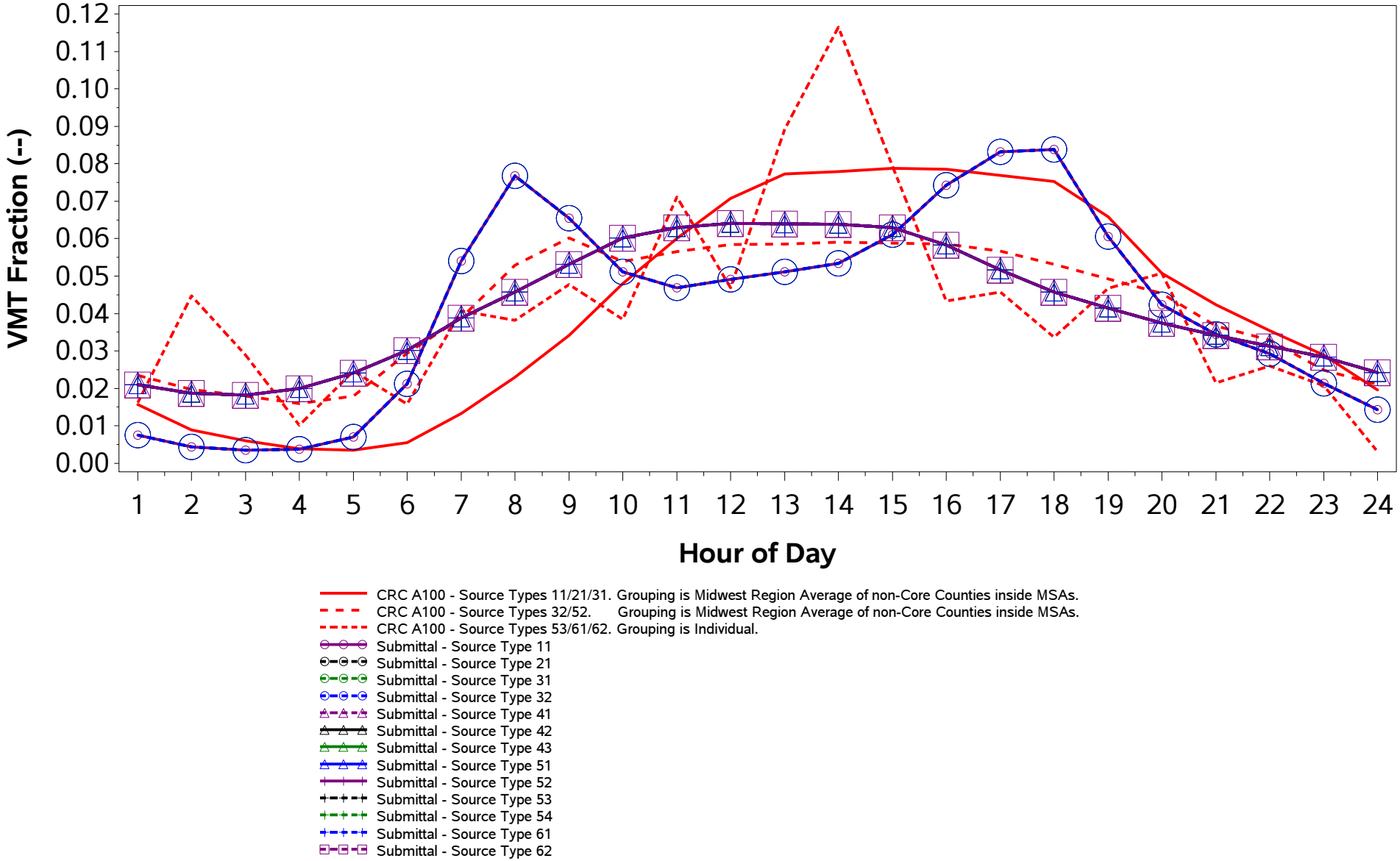

/proj1/EPA_2017_NEI_CDBs/2017_CDB_Review/Plotting/compare_speeds.sas 04DEC19 08:43

County ID = 39051. Ohio: Fulton
URBAN (Toledo; OH)
Urban Non-Freeway (Road Type 5)
Weekday

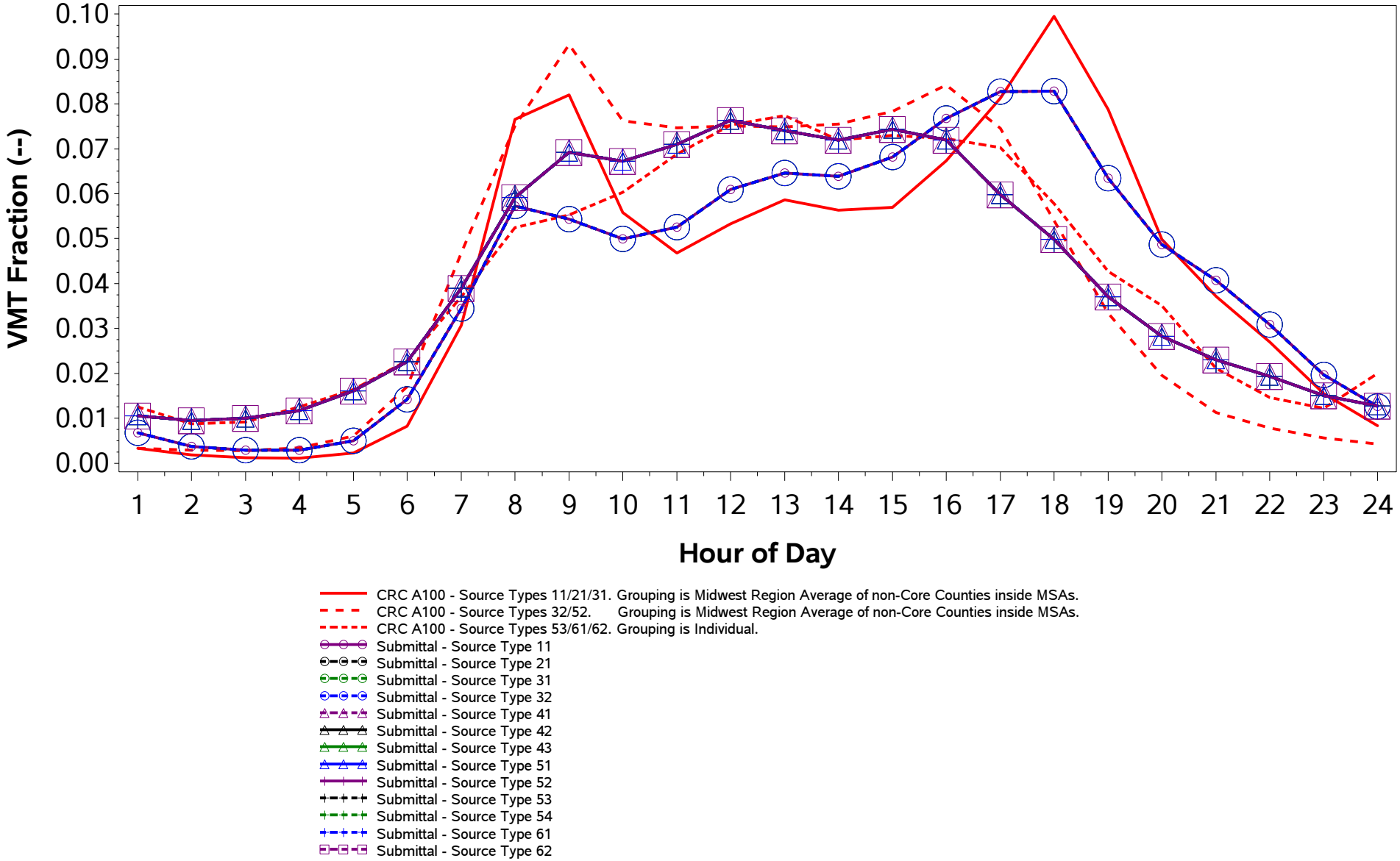

/proj1/EPA_2017_NEI_CDBs/2017_CDB_Review/Plotting/compare_speeds.sas 04DEC19 08:43

County ID = 39051. Ohio: Fulton
URBAN (Toledo; OH)
Urban Non-Freeway (Road Type 5)
Weekend

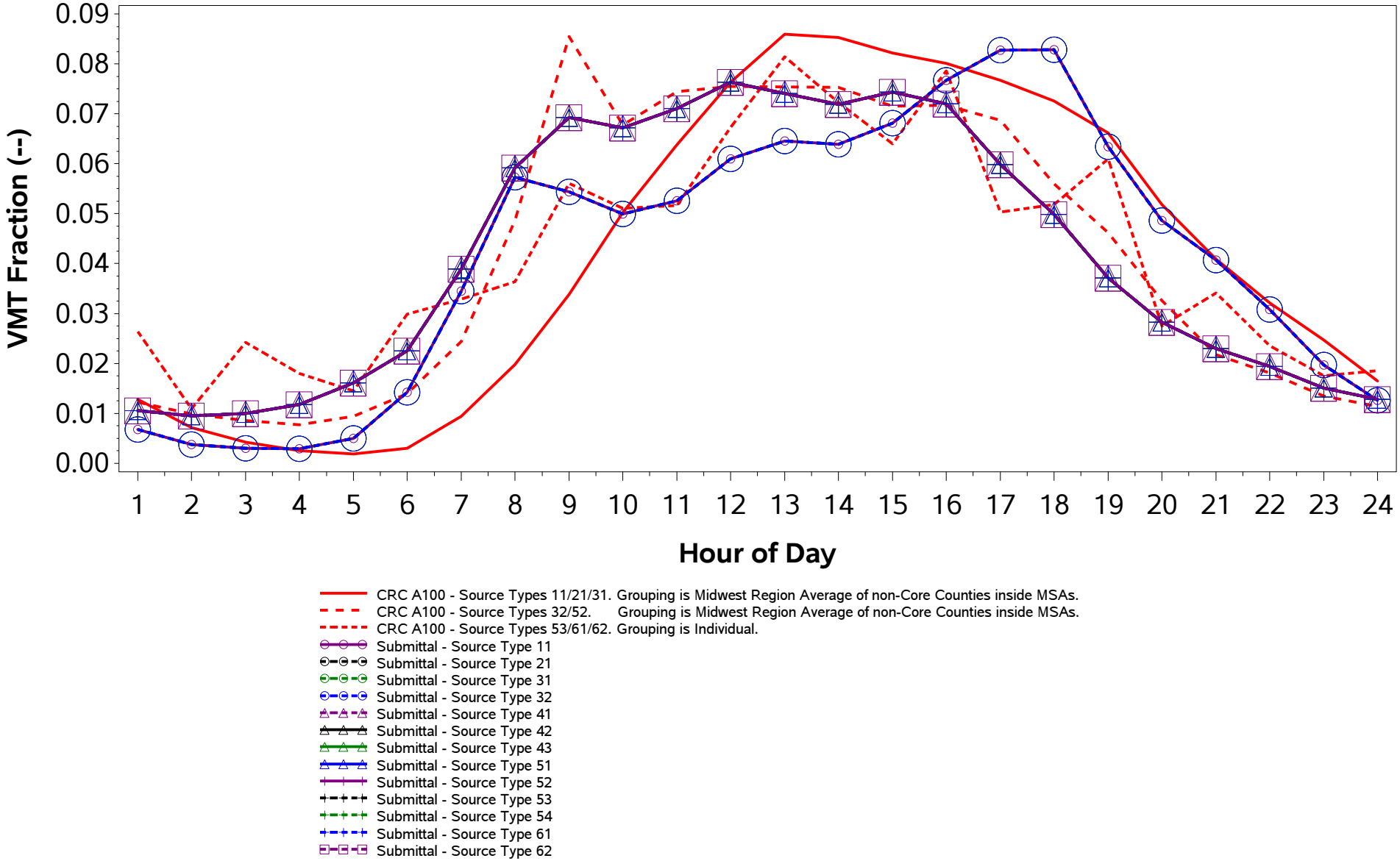

/proj1/EPA_2017_NEI_CDBs/2017_CDB_Review/Plotting/compare_speeds.sas 04DEC19 08:43

County ID = 39053. Ohio: Gallia
RURAL (Non-MSA)
Rural Freeway (Road Type 2)
Weekday

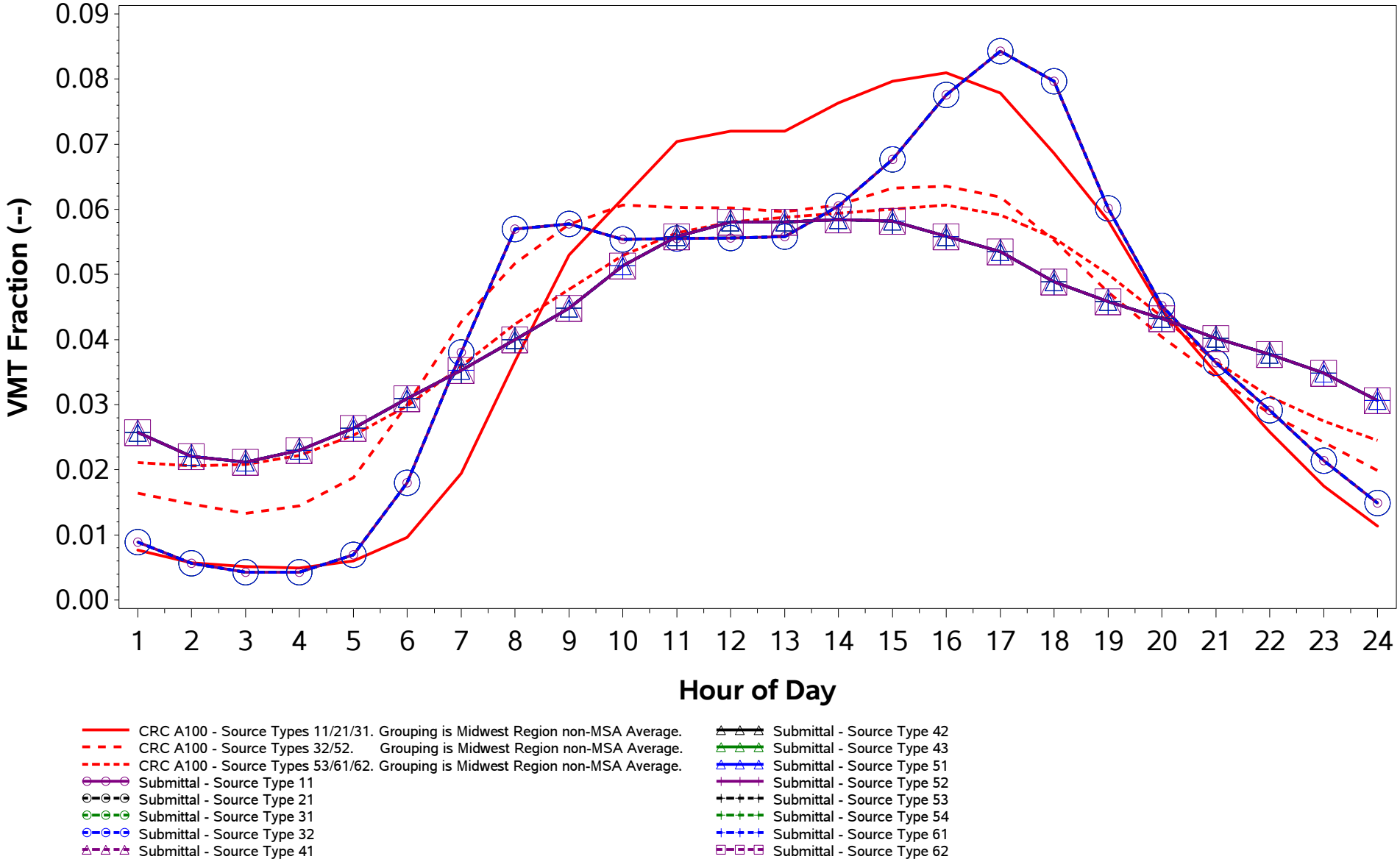

/proj1/EPA_2017_NEI_CDBs/2017_CDB_Review/Plotting/compare_speeds.sas 04DEC19 08:43

County ID = 39053. Ohio: Gallia
RURAL (Non-MSA)
Rural Freeway (Road Type 2)
Weekend

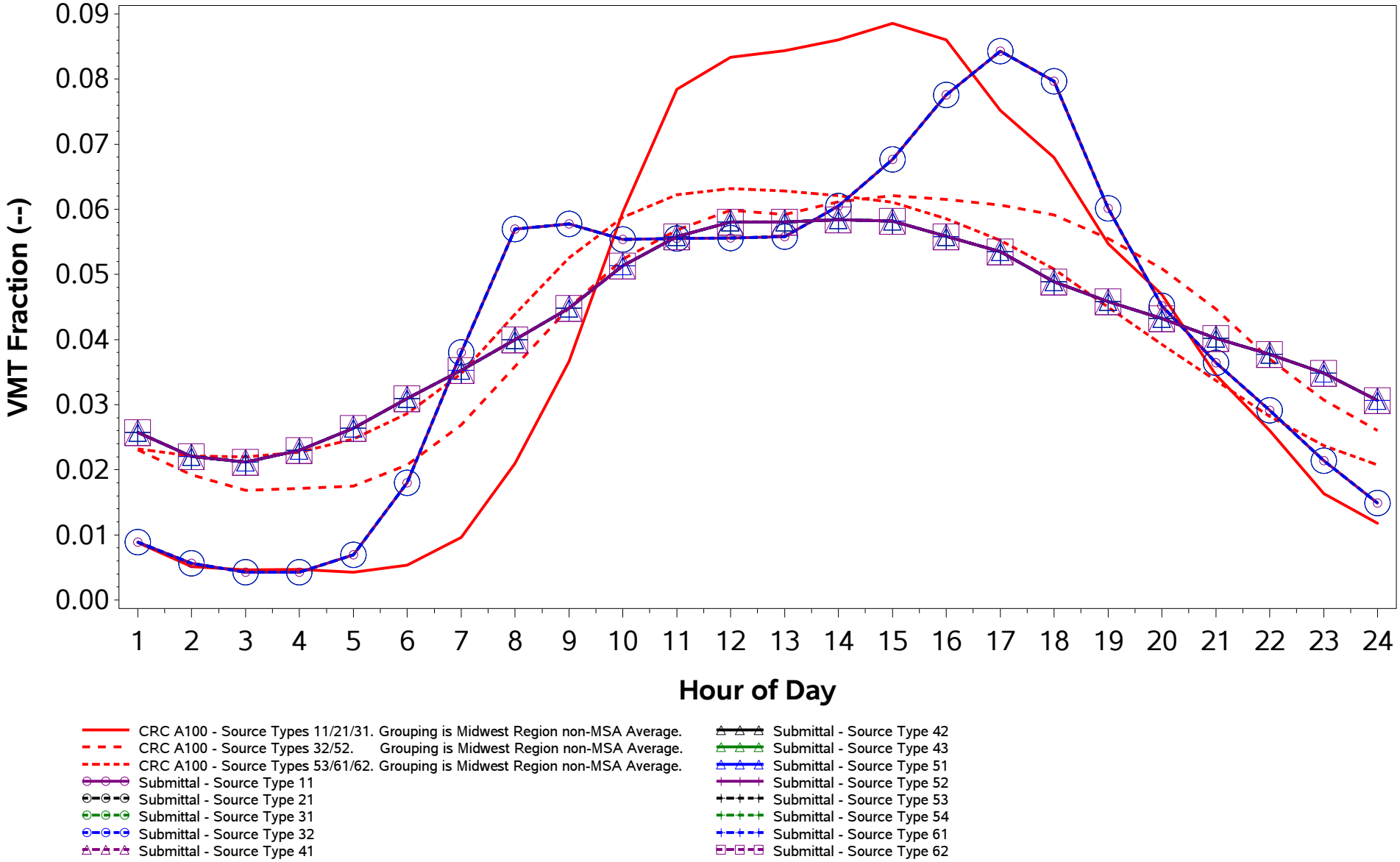

/proj1/EPA_2017_NEI_CDBs/2017_CDB_Review/Plotting/compare_speeds.sas 04DEC19 08:43

County ID = 39053. Ohio: Gallia
RURAL (Non-MSA)
Rural Non-Freeway (Road Type 3)
Weekday

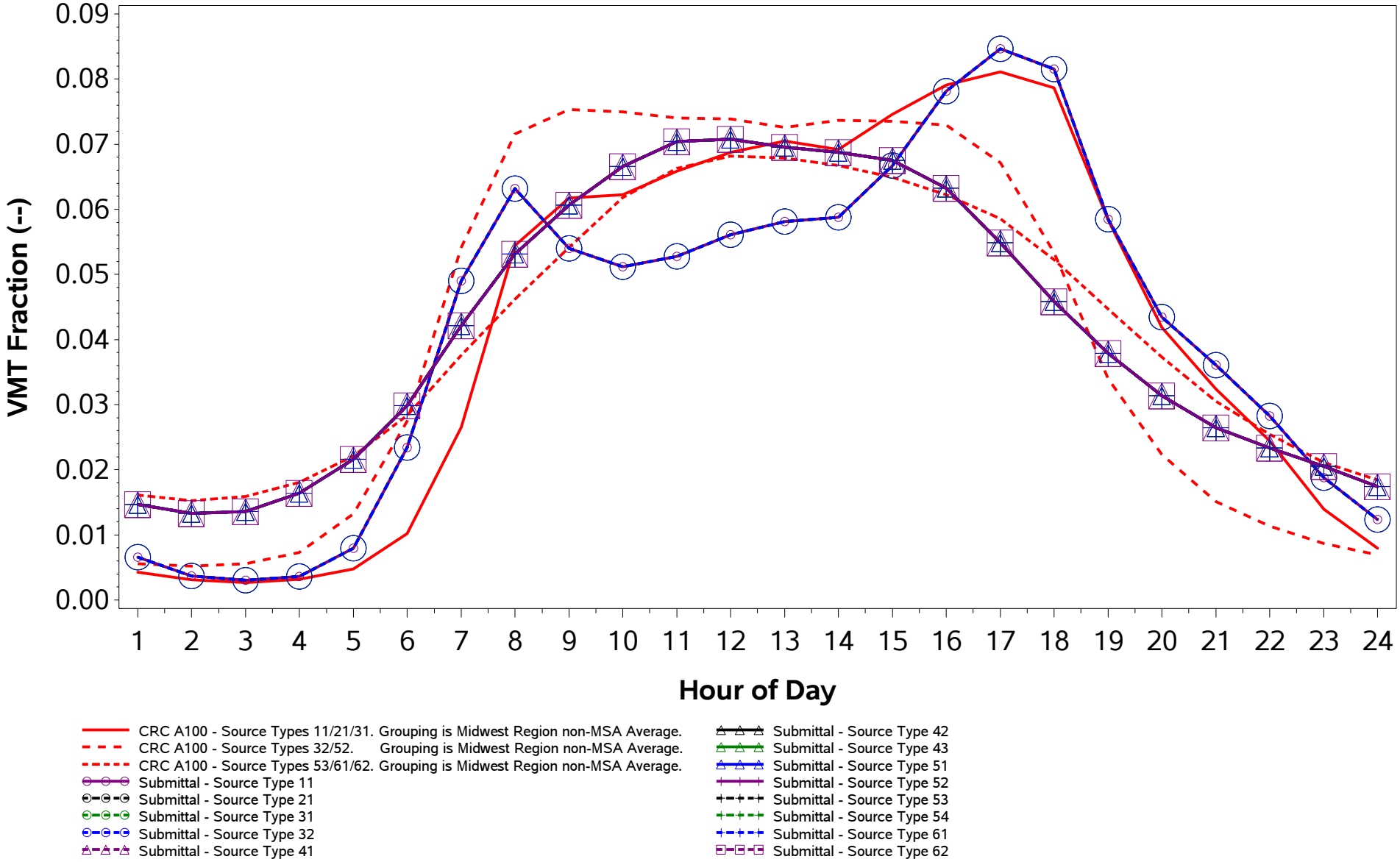

/proj1/EPA_2017_NEI_CDBs/2017_CDB_Review/Plotting/compare_speeds.sas 04DEC19 08:43

County ID = 39053. Ohio: Gallia
RURAL (Non-MSA)
Rural Non-Freeway (Road Type 3)
Weekend

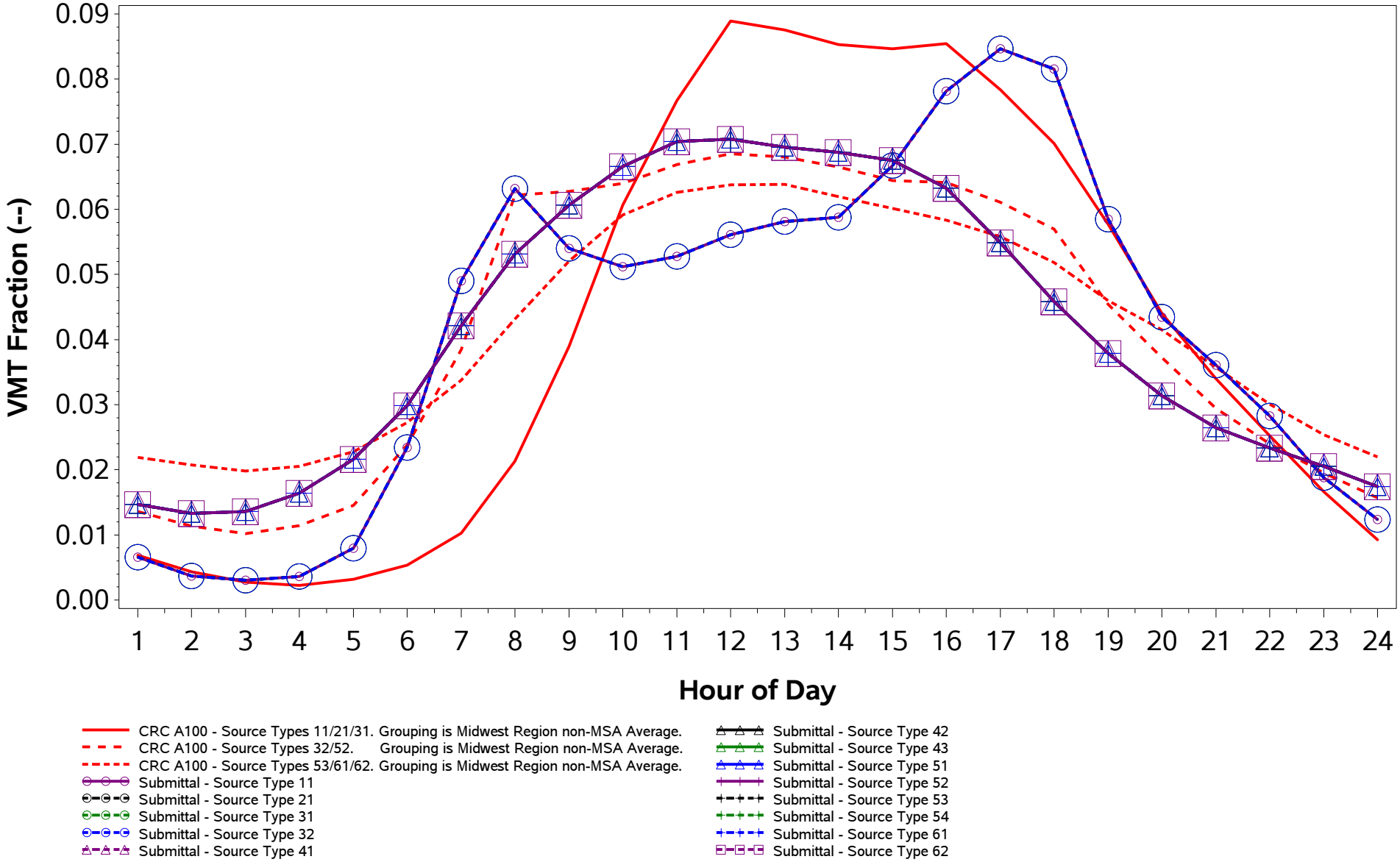

/proj1/EPA_2017_NEI_CDBs/2017_CDB_Review/Plotting/compare_speeds.sas 04DEC19 08:43

County ID = 39053. Ohio: Gallia
RURAL (Non-MSA)
Urban Freeway (Road Type 4)
Weekday

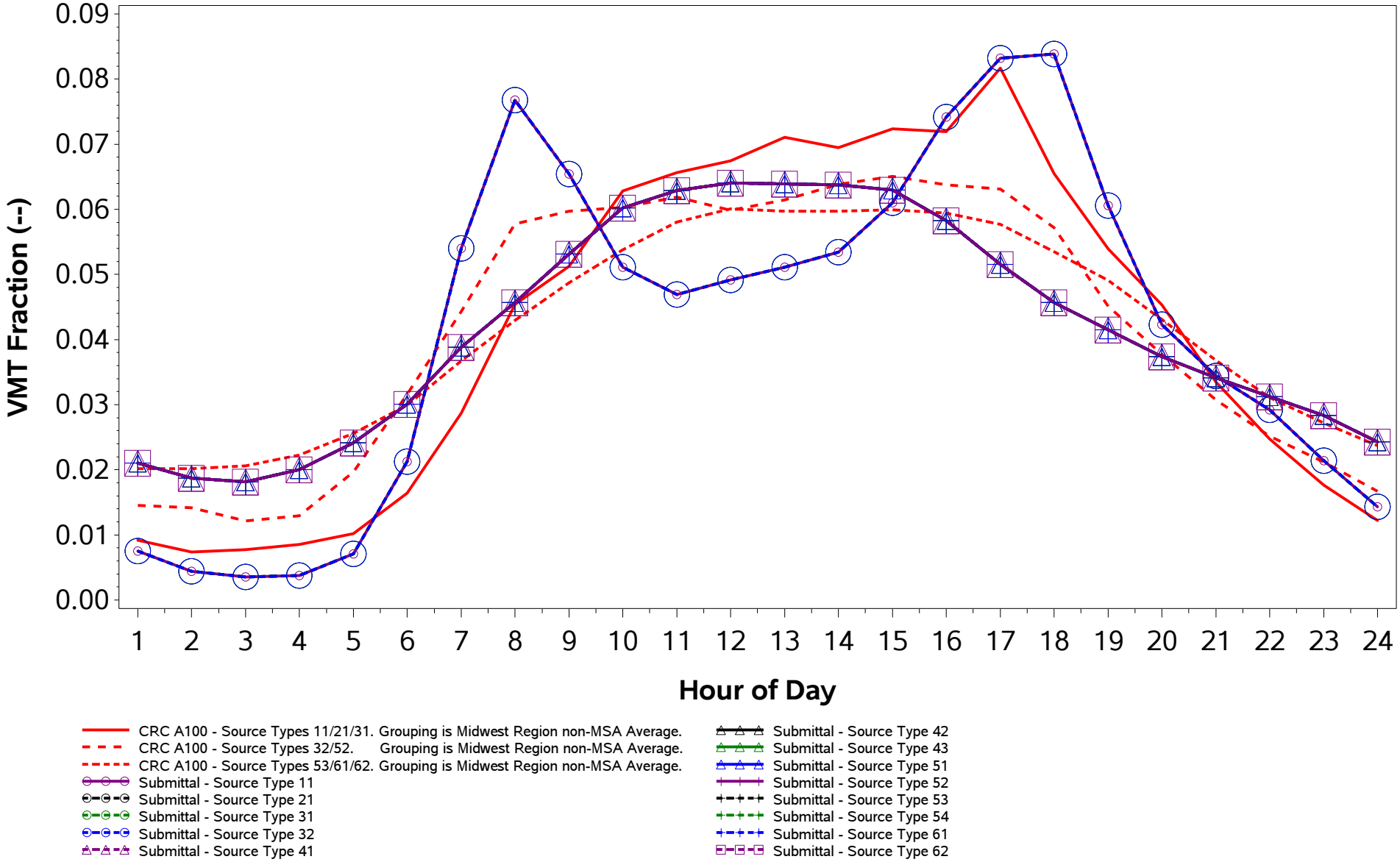

/proj1/EPA_2017_NEI_CDBs/2017_CDB_Review/Plotting/compare_speeds.sas 04DEC19 08:43

County ID = 39053. Ohio: Gallia
RURAL (Non-MSA)
Urban Freeway (Road Type 4)
Weekend

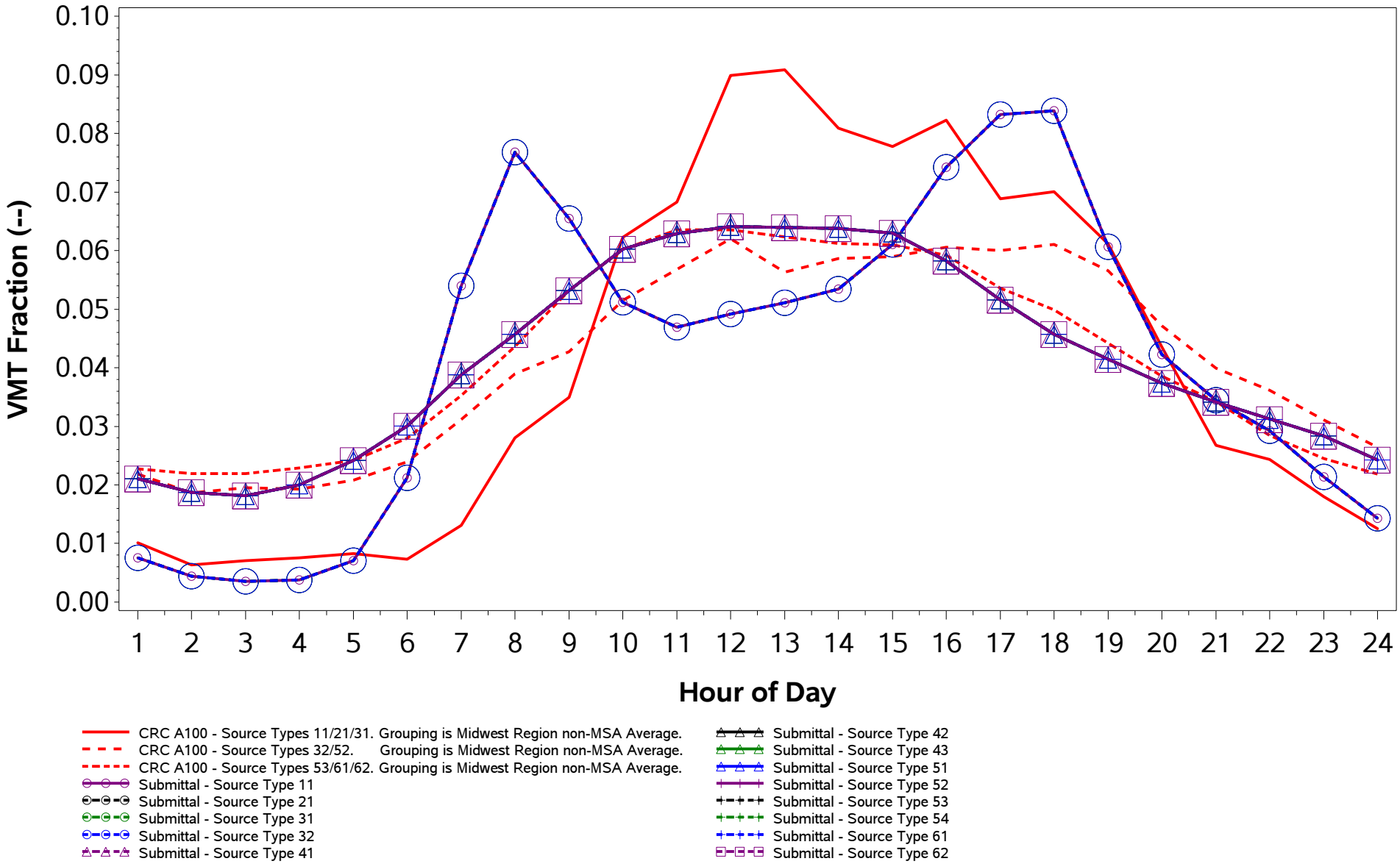

/proj1/EPA_2017_NEI_CDBs/2017_CDB_Review/Plotting/compare_speeds.sas 04DEC19 08:43

County ID = 39053. Ohio: Gallia
RURAL (Non-MSA)
Urban Non-Freeway (Road Type 5)
Weekday

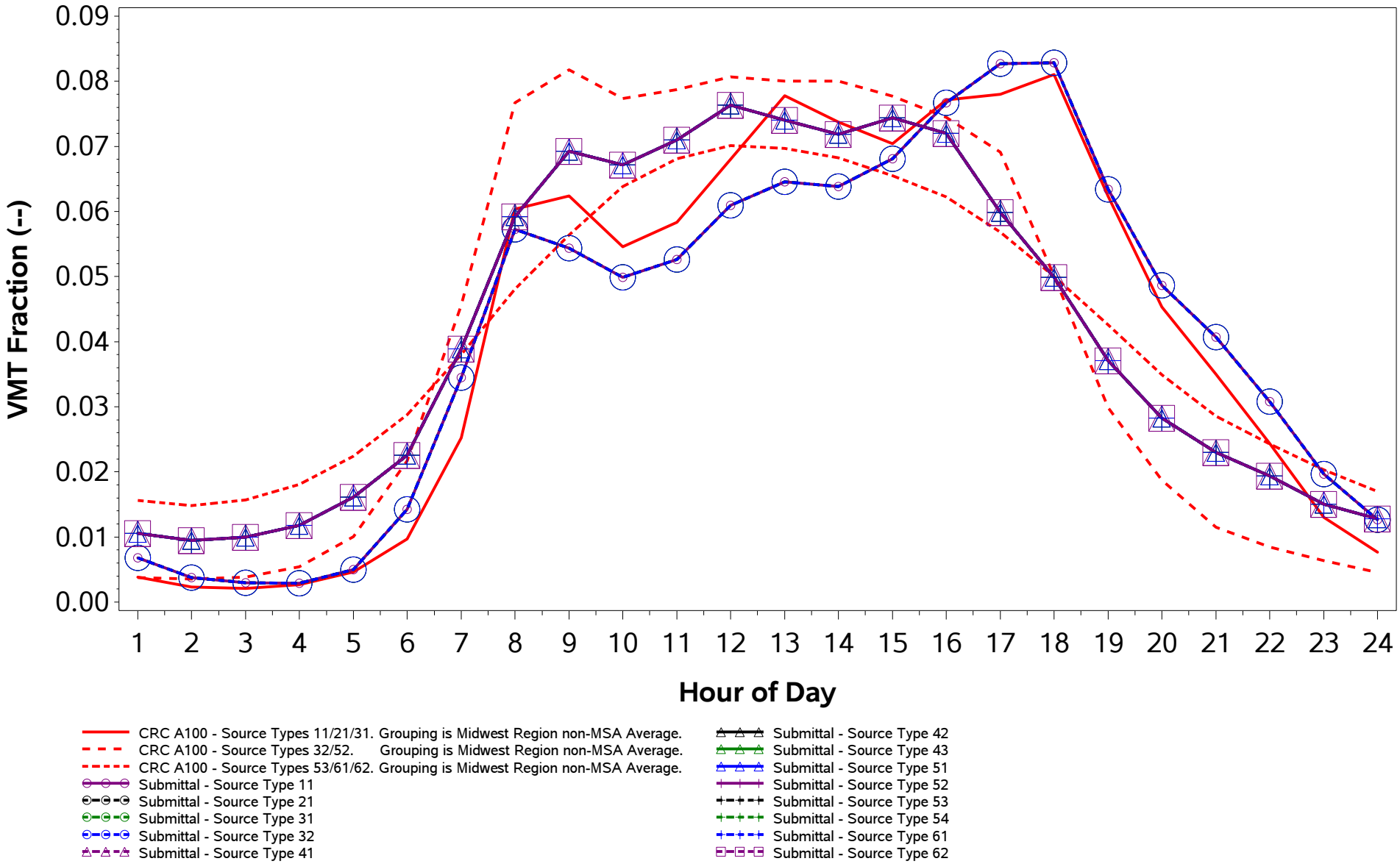

/proj1/EPA_2017_NEI_CDBs/2017_CDB_Review/Plotting/compare_speeds.sas 04DEC19 08:43

County ID = 39053. Ohio: Gallia
RURAL (Non-MSA)
Urban Non-Freeway (Road Type 5)
Weekend

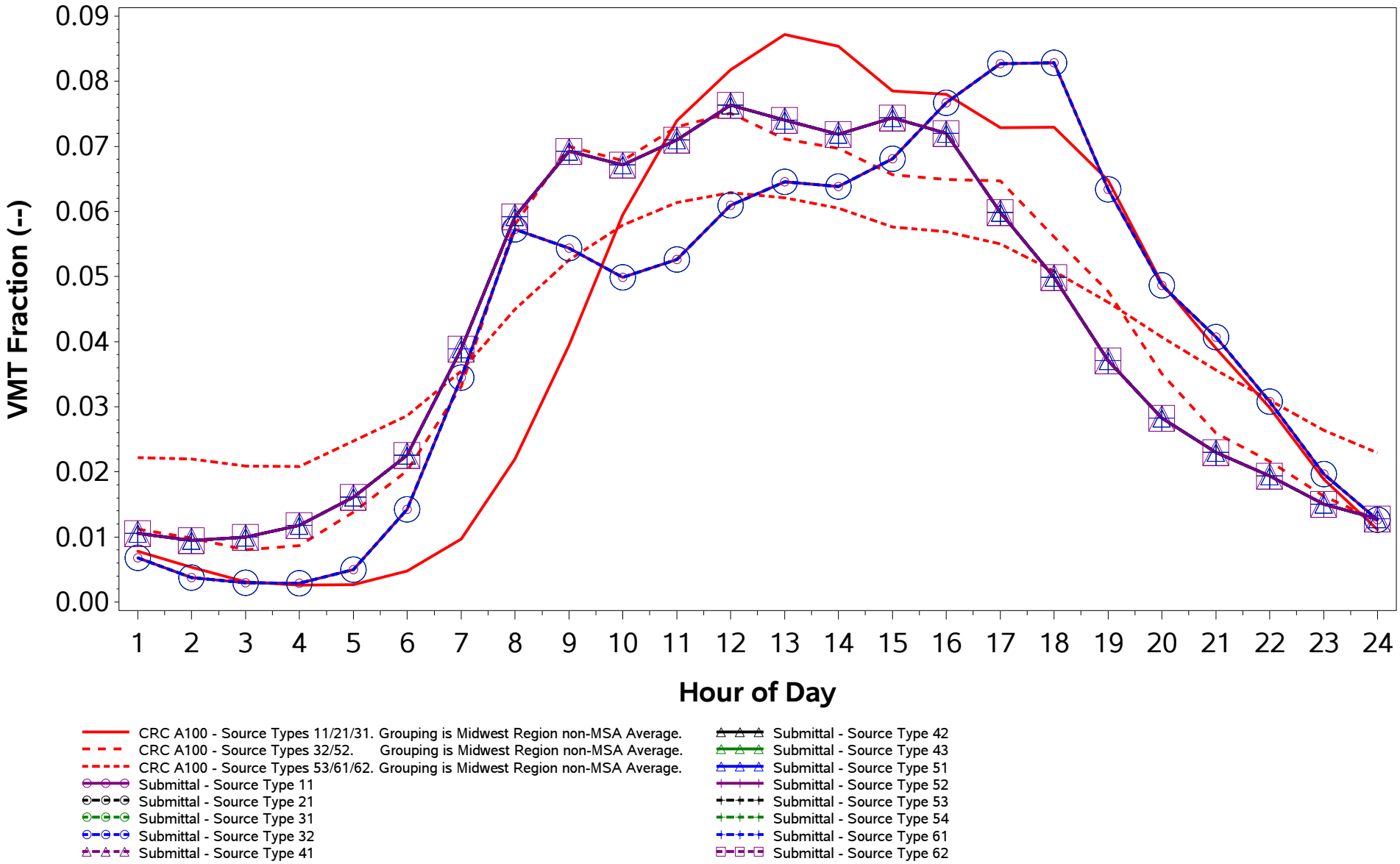

/proj1/EPA_2017_NEI_CDBs/2017_CDB_Review/Plotting/compare_speeds.sas 04DEC19 08:43

County ID = 39055. Ohio: Geauga
URBAN (Cleveland-Elyria; OH)
Rural Freeway (Road Type 2)
Weekday

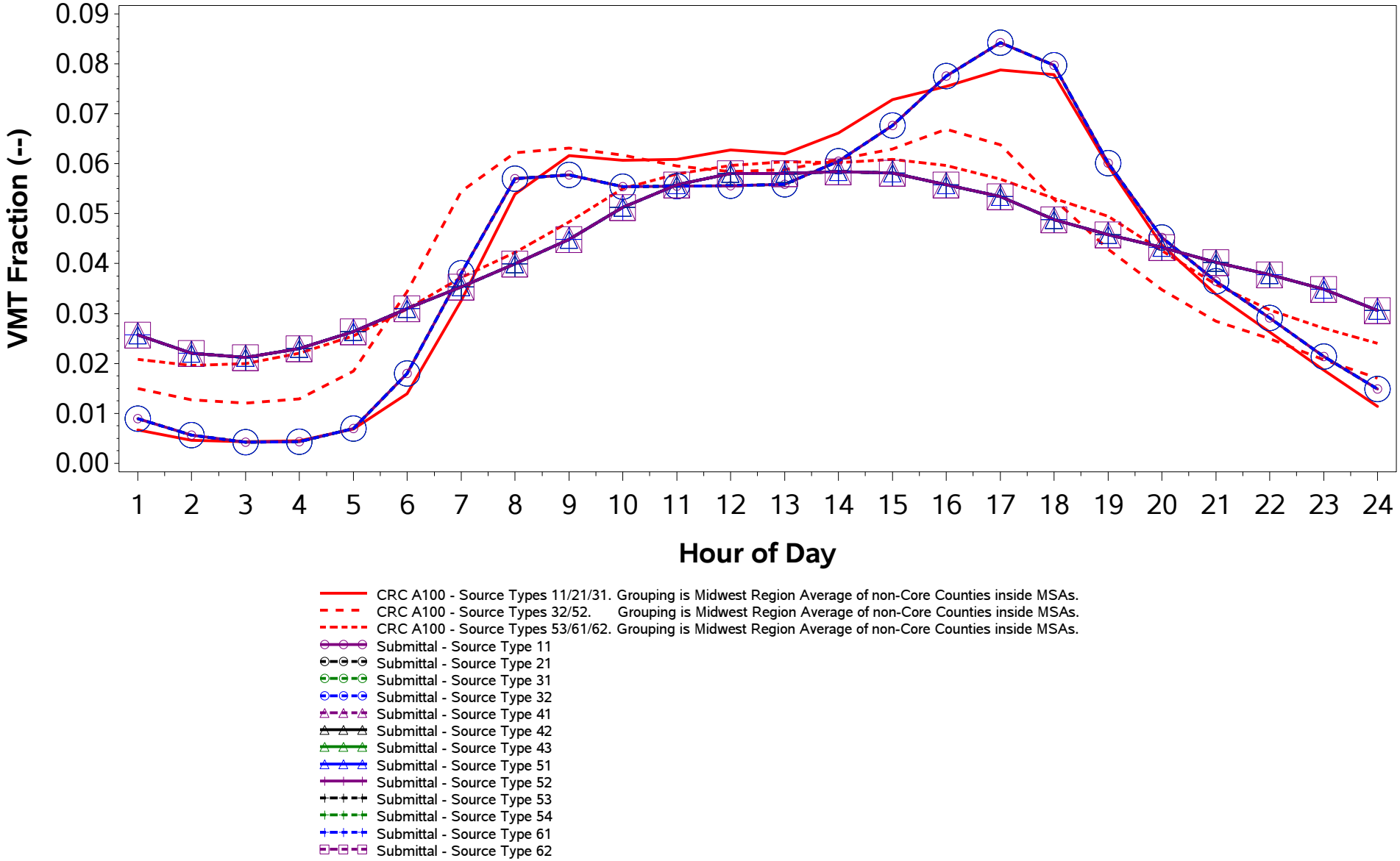

/proj1/EPA_2017_NEI_CDBs/2017_CDB_Review/Plotting/compare_speeds.sas 04DEC19 08:43

County ID = 39055. Ohio: Geauga
URBAN (Cleveland-Elyria; OH)
Rural Freeway (Road Type 2)
Weekend

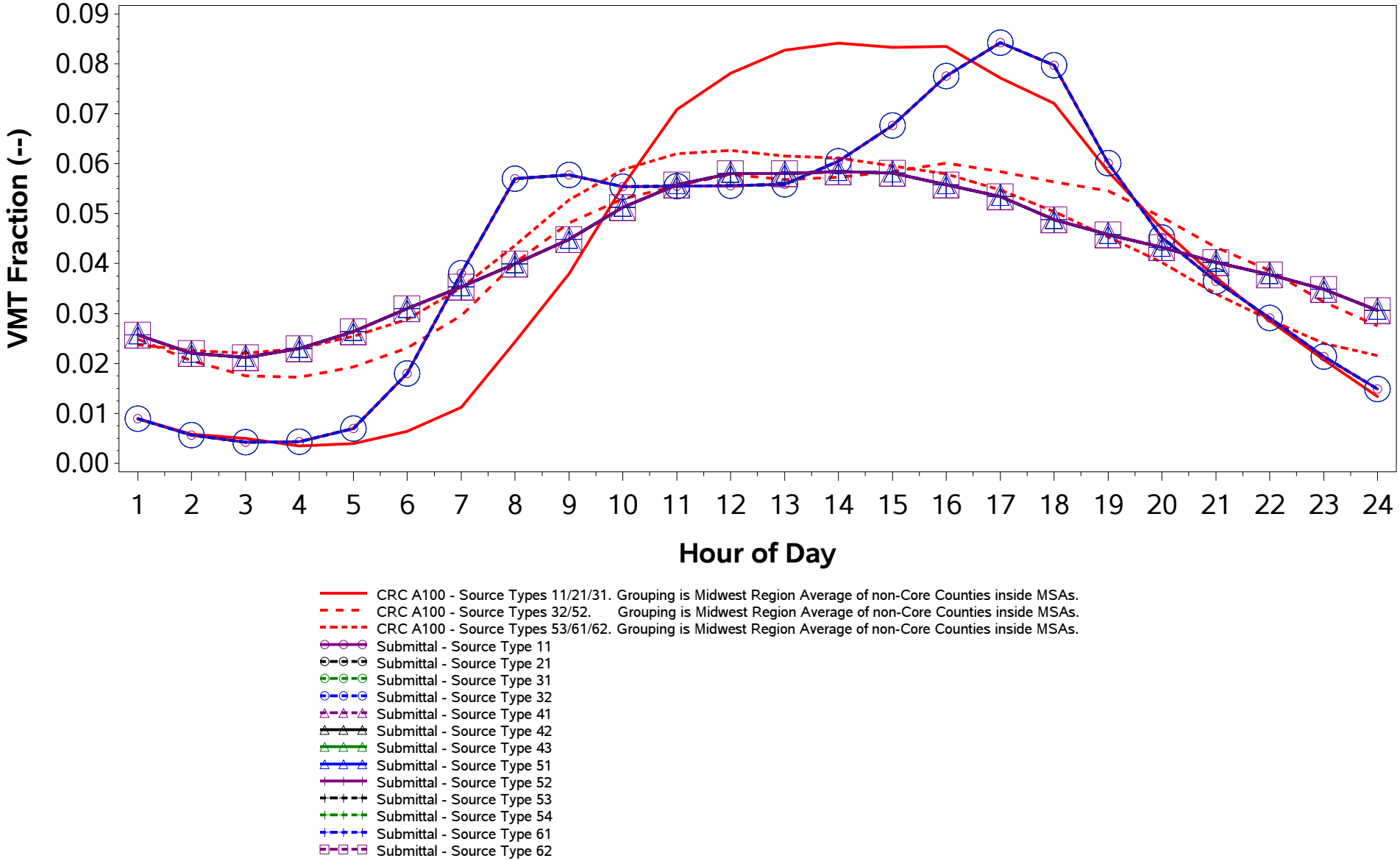

/proj1/EPA_2017_NEI_CDBs/2017_CDB_Review/Plotting/compare_speeds.sas 04DEC19 08:43

County ID = 39055. Ohio: Geauga
URBAN (Cleveland-Elyria; OH)
Rural Non-Freeway (Road Type 3)
Weekday

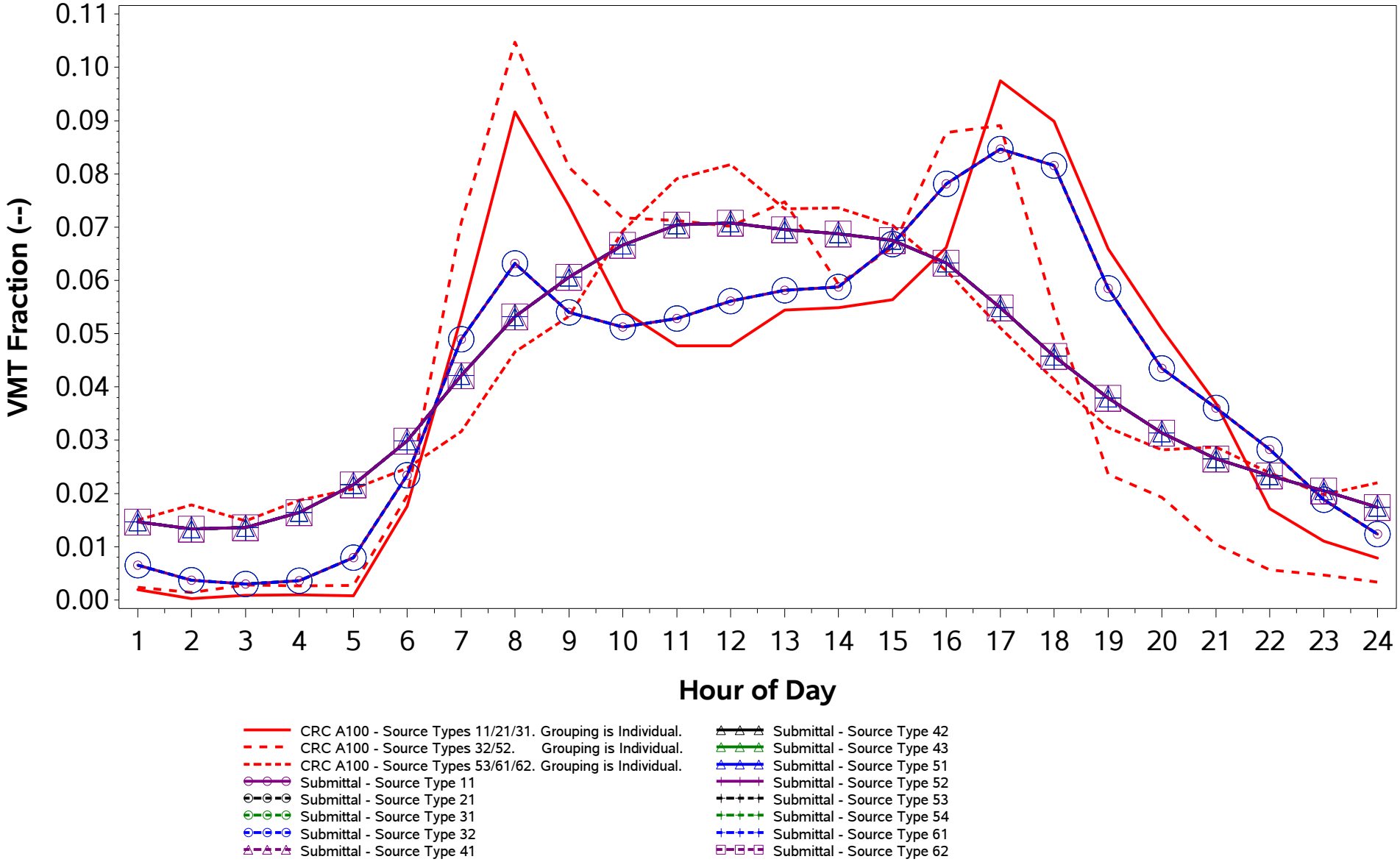

/proj1/EPA_2017_NEI_CDBs/2017_CDB_Review/Plotting/compare_speeds.sas 04DEC19 08:43

County ID = 39055. Ohio: Geauga
URBAN (Cleveland-Elyria; OH)
Rural Non-Freeway (Road Type 3)
Weekend

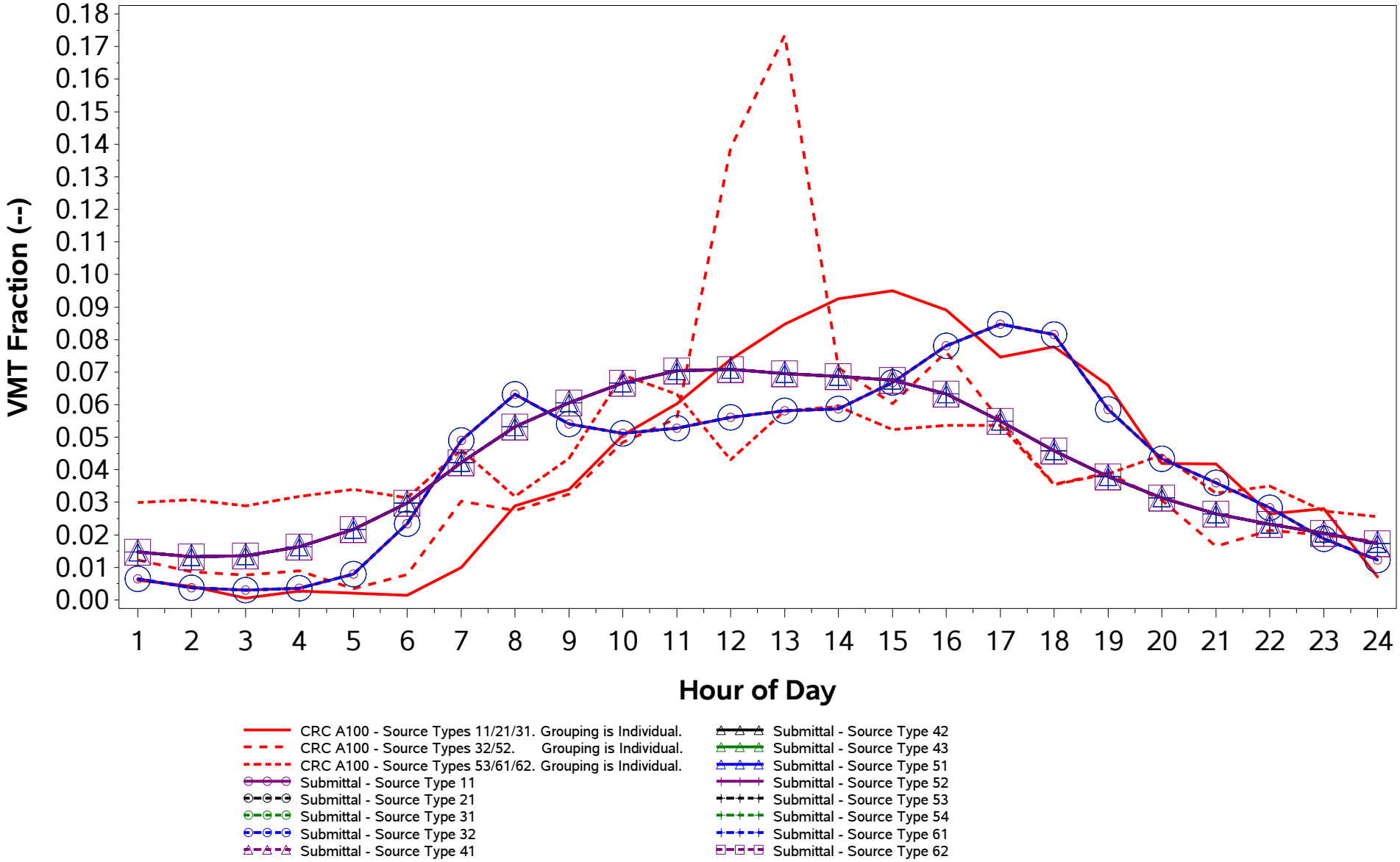

/proj1/EPA_2017_NEI_CDBs/2017_CDB_Review/Plotting/compare_speeds.sas 04DEC19 08:43

County ID = 39055. Ohio: Geauga
URBAN (Cleveland-Elyria; OH)
Urban Freeway (Road Type 4)
Weekday

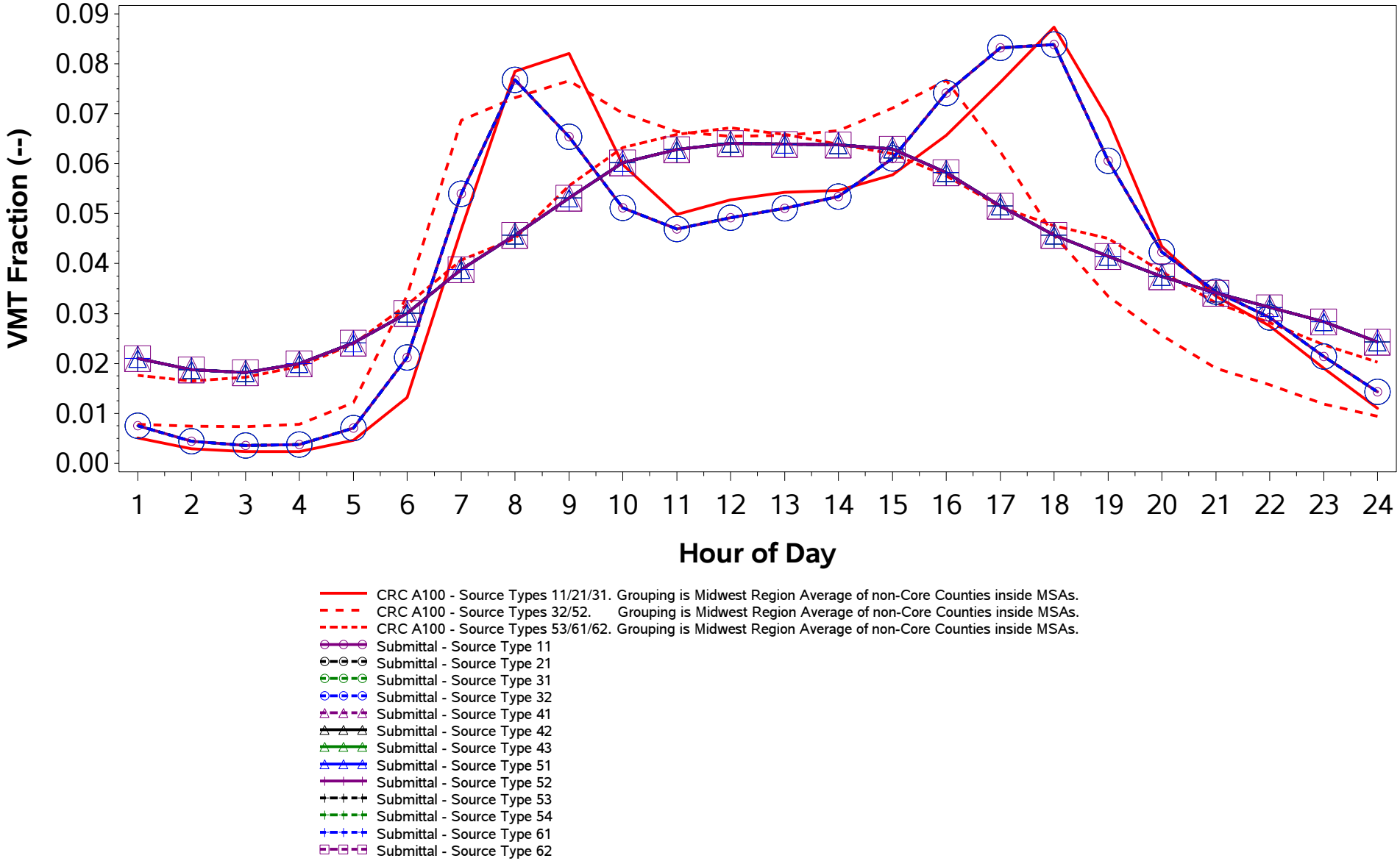

/proj1/EPA_2017_NEI_CDBs/2017_CDB_Review/Plotting/compare_speeds.sas 04DEC19 08:43

County ID = 39055. Ohio: Geauga
URBAN (Cleveland-Elyria; OH)
Urban Freeway (Road Type 4)
Weekend

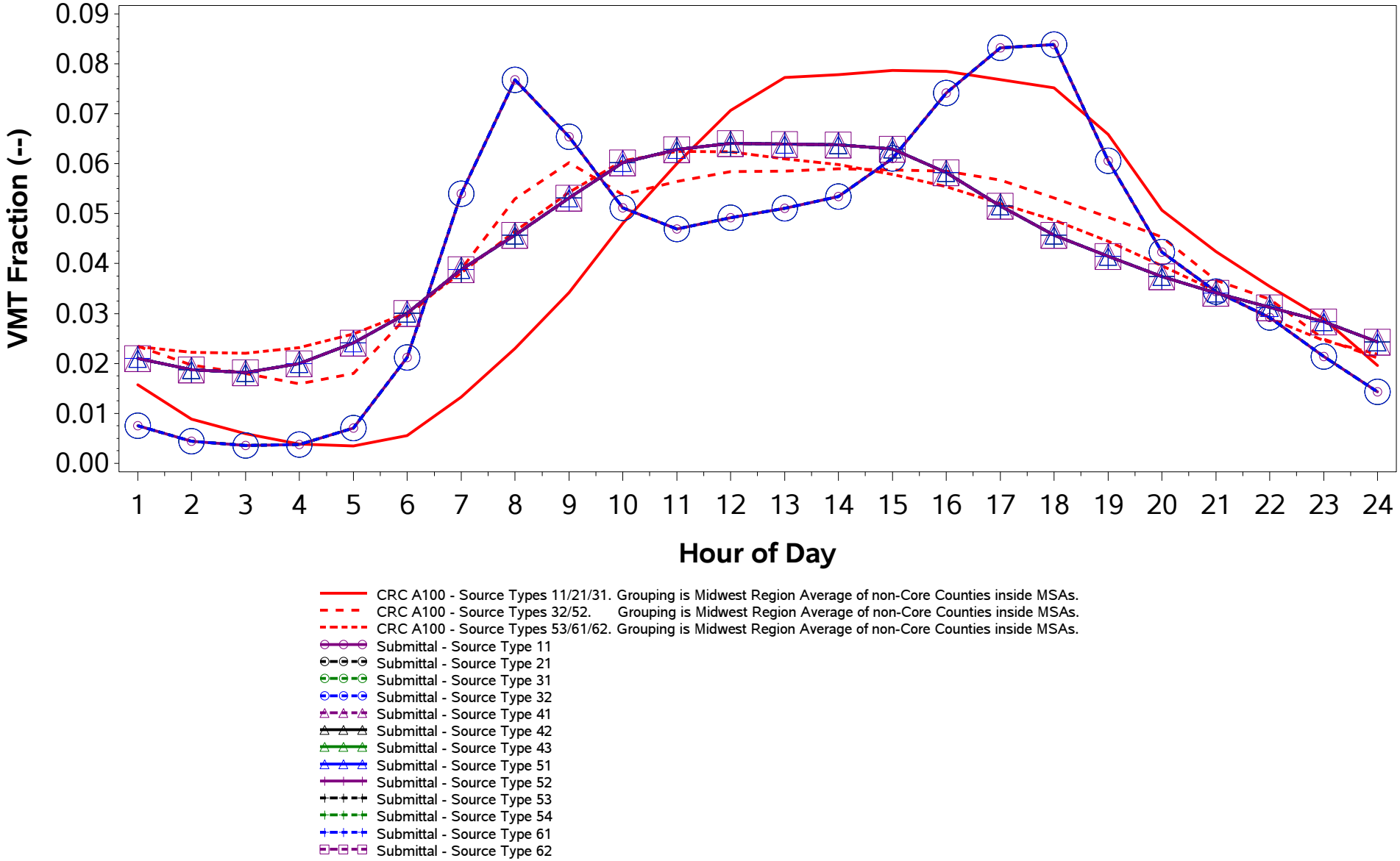

/proj1/EPA_2017_NEI_CDBs/2017_CDB_Review/Plotting/compare_speeds.sas 04DEC19 08:43

County ID = 39055. Ohio: Geauga
URBAN (Cleveland-Elyria; OH)
Urban Non-Freeway (Road Type 5)
Weekday

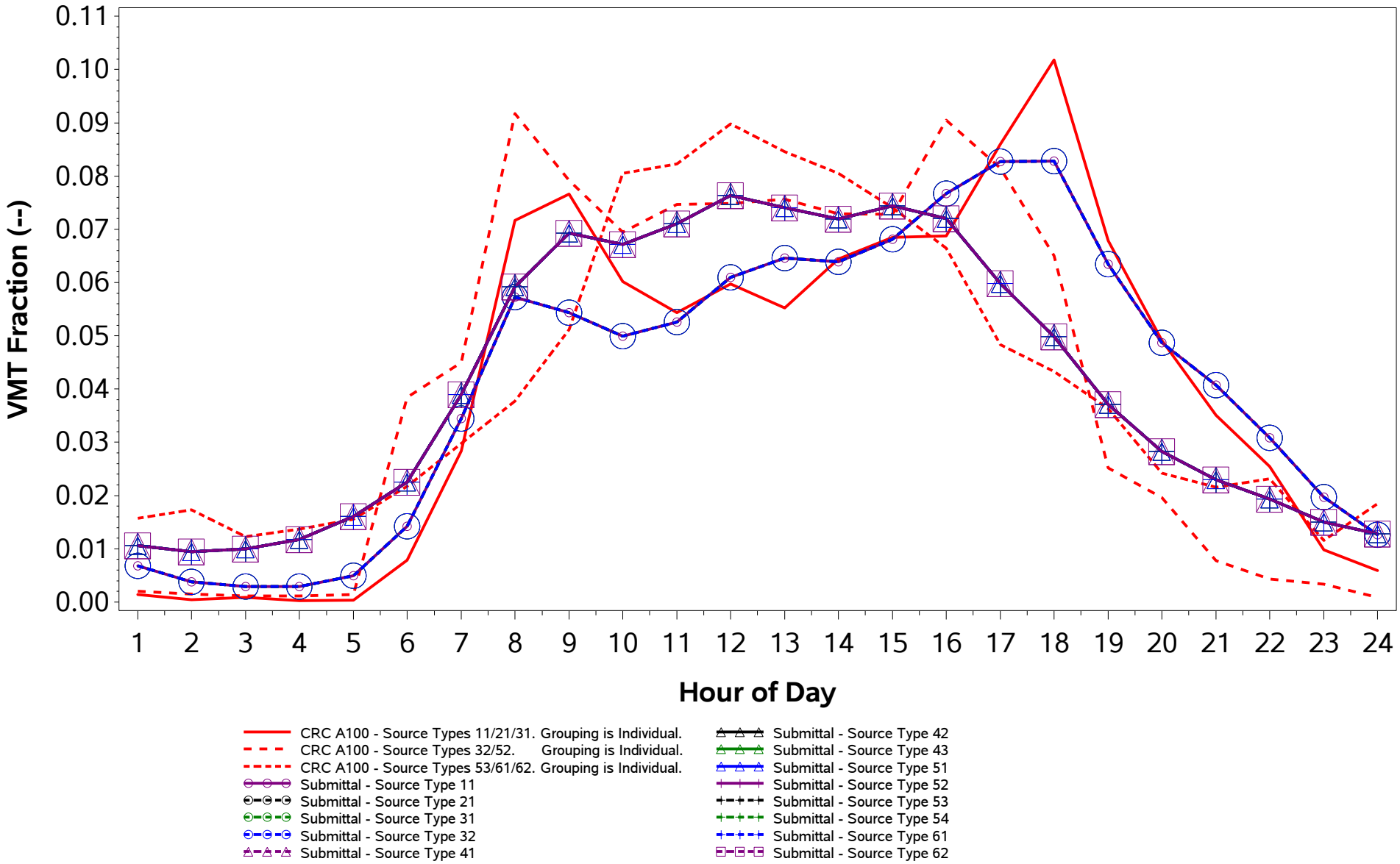

/proj1/EPA_2017_NEI_CDBs/2017_CDB_Review/Plotting/compare_speeds.sas 04DEC19 08:43

County ID = 39055. Ohio: Geauga
URBAN (Cleveland-Elyria; OH)
Urban Non-Freeway (Road Type 5)
Weekend

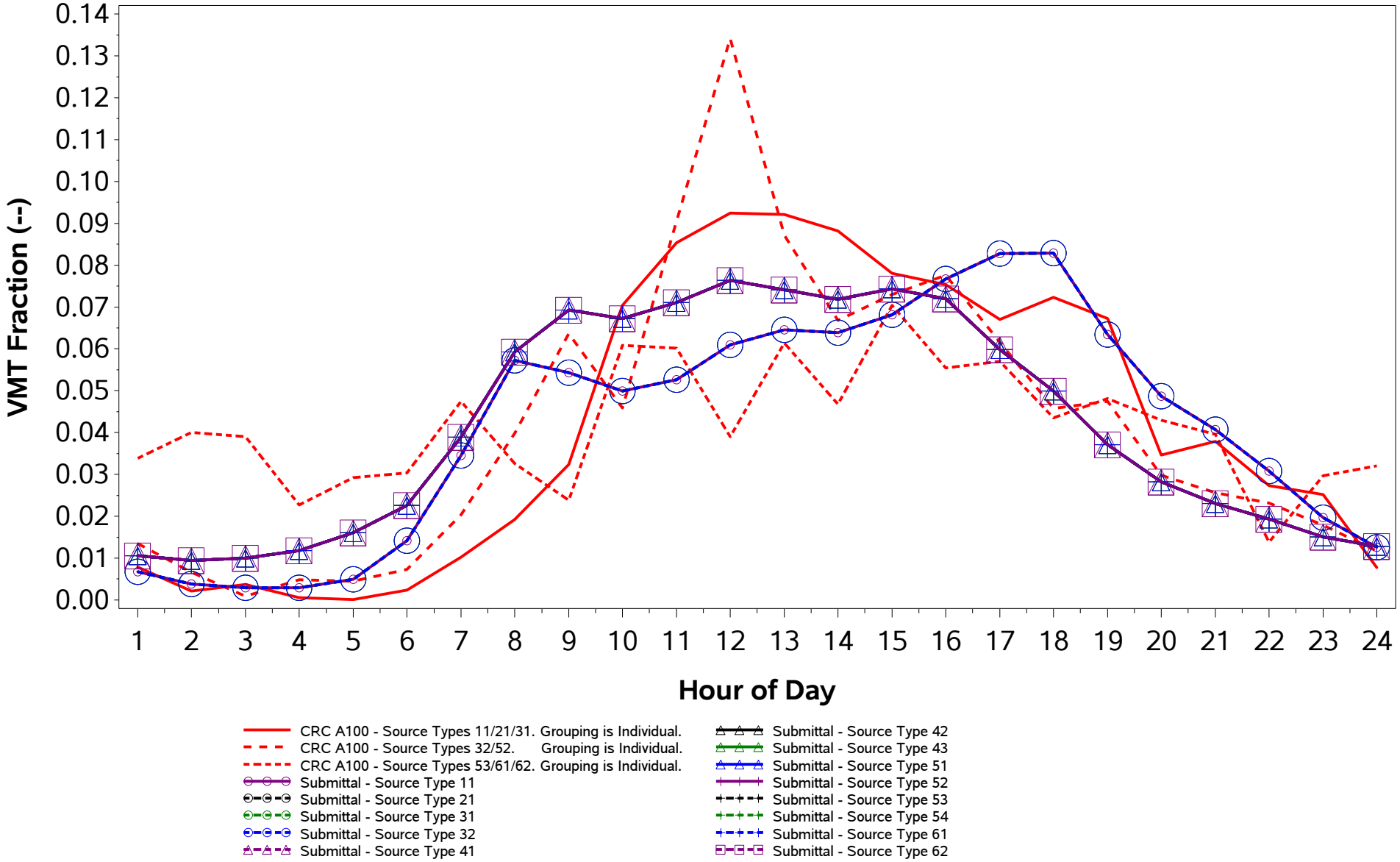

/proj1/EPA_2017_NEI_CDBs/2017_CDB_Review/Plotting/compare_speeds.sas 04DEC19 08:43

County ID = 39057. Ohio: Greene
URBAN (Dayton; OH)
Rural Freeway (Road Type 2)
Weekday

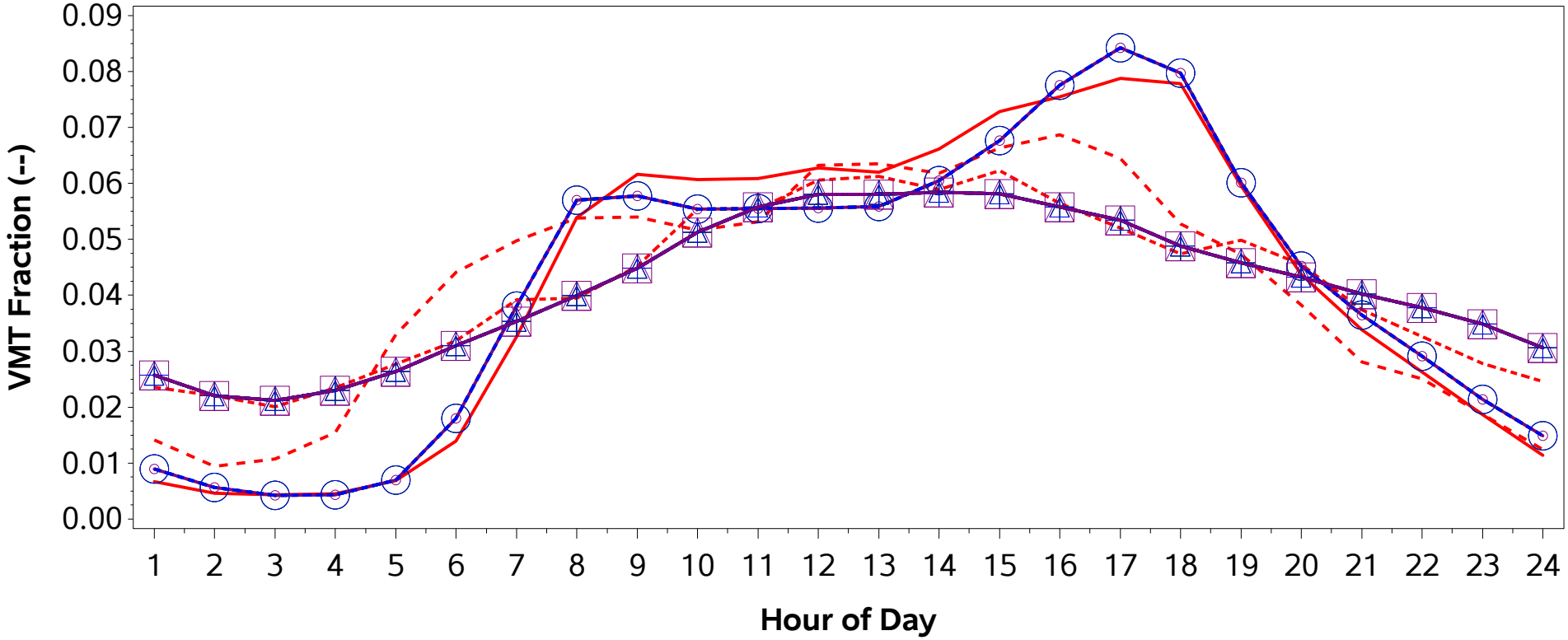

CRC A100 - Source Types 11/21/31. Grouping is Midwest Region Average of non-Core Counties inside MSAs.
CRC A100 - Source Types 32/52. Grouping is Individual.
CRC A100 - Source Types 53/61/62. Grouping is Individual.
Submittal - Source Type 11
Submittal - Source Type 21
Submittal - Source Type 31
Submittal - Source Type 32
Submittal - Source Type 41
Submittal - Source Type 42
Submittal - Source Type 43
Submittal - Source Type 51
Submittal - Source Type 52
Submittal - Source Type 53
Submittal - Source Type 54
Submittal - Source Type 61
Submittal - Source Type 62

/proj1/EPA_2017_NEI_CDBs/2017_CDB_Review/Plotting/compare_speeds.sas 04DEC19 08:43

County ID = 39057. Ohio: Greene
URBAN (Dayton; OH)
Rural Freeway (Road Type 2)
Weekend

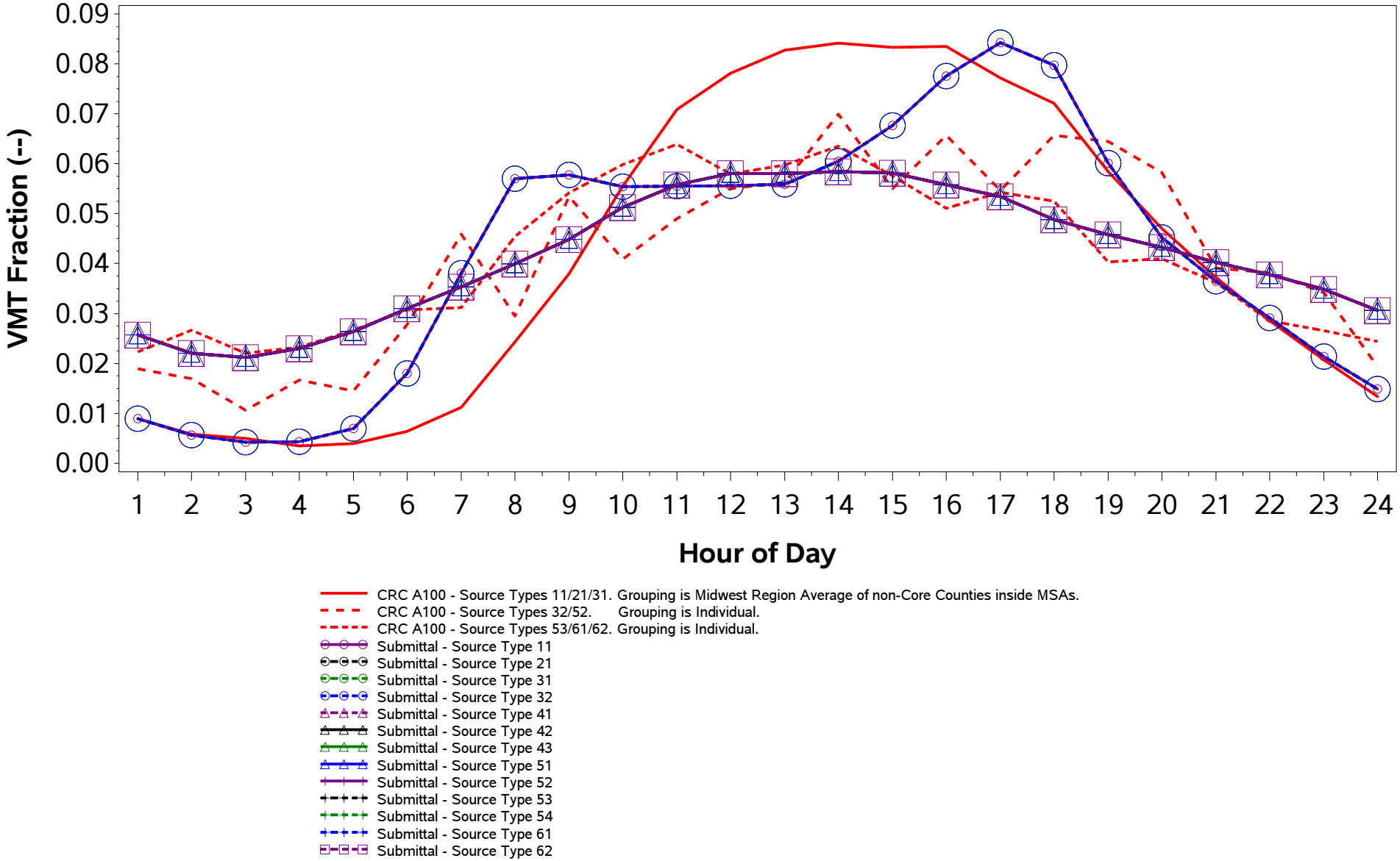

/proj1/EPA_2017_NEI_CDBs/2017_CDB_Review/Plotting/compare_speeds.sas 04DEC19 08:43

County ID = 39057. Ohio: Greene
URBAN (Dayton; OH)
Rural Non-Freeway (Road Type 3)
Weekday

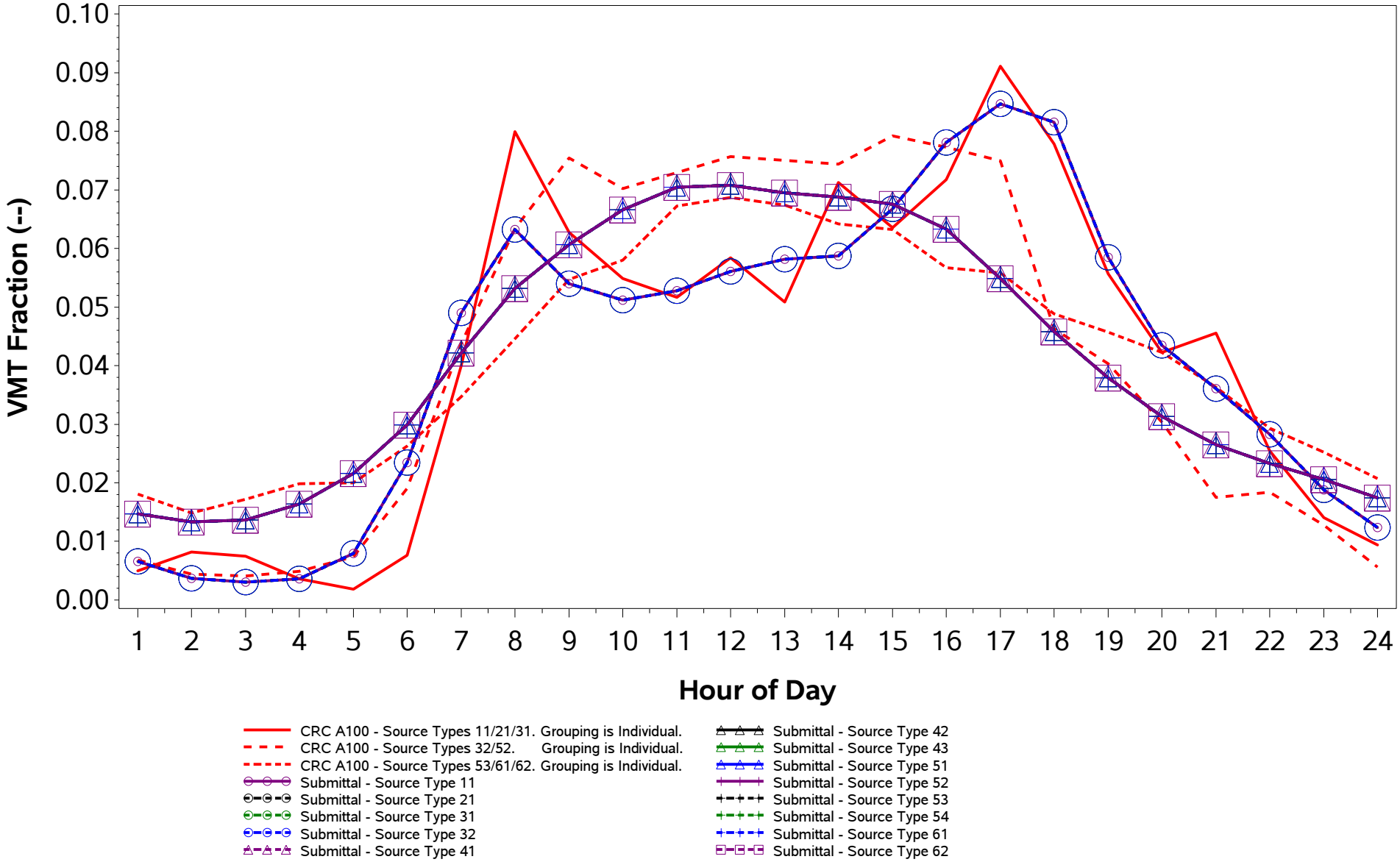

/proj1/EPA_2017_NEI_CDBs/2017_CDB_Review/Plotting/compare_speeds.sas 04DEC19 08:43

County ID = 39057. Ohio: Greene
URBAN (Dayton; OH)
Rural Non-Freeway (Road Type 3)
Weekend

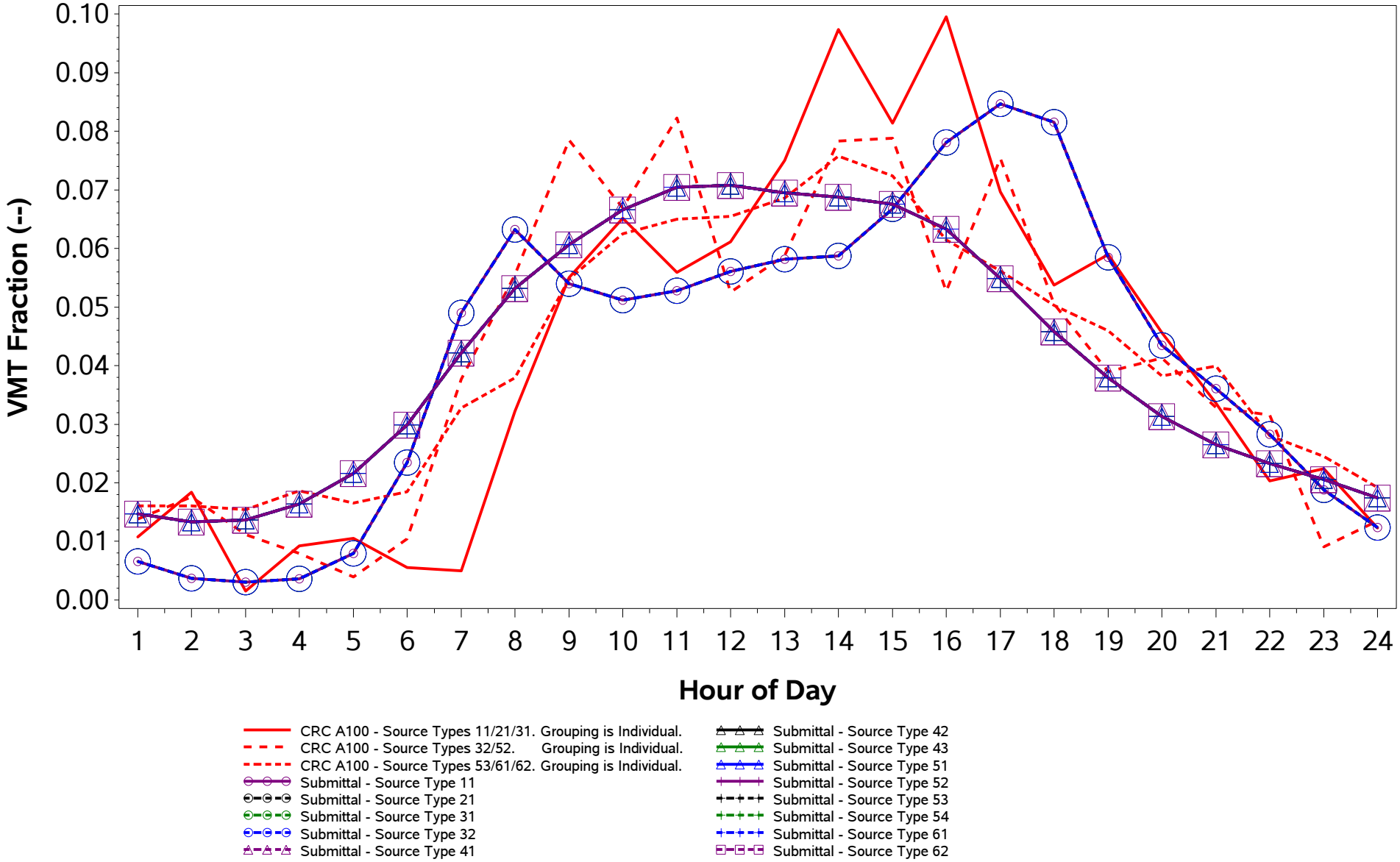

/proj1/EPA_2017_NEI_CDBs/2017_CDB_Review/Plotting/compare_speeds.sas 04DEC19 08:43

County ID = 39057. Ohio: Greene
URBAN (Dayton; OH)
Urban Freeway (Road Type 4)
Weekday

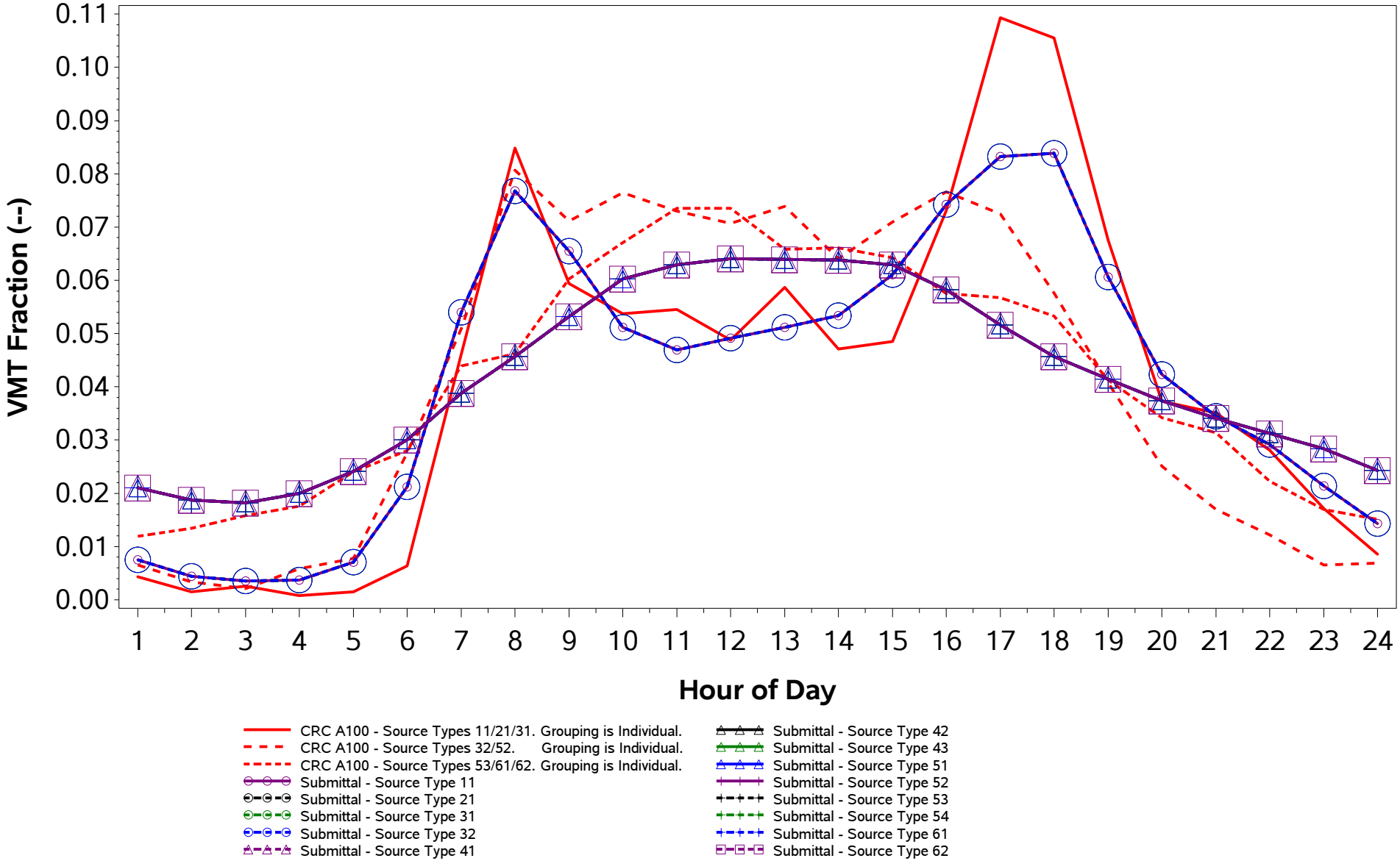

/proj1/EPA_2017_NEI_CDBs/2017_CDB_Review/Plotting/compare_speeds.sas 04DEC19 08:43

County ID = 39057. Ohio: Greene
URBAN (Dayton; OH)
Urban Freeway (Road Type 4)
Weekend

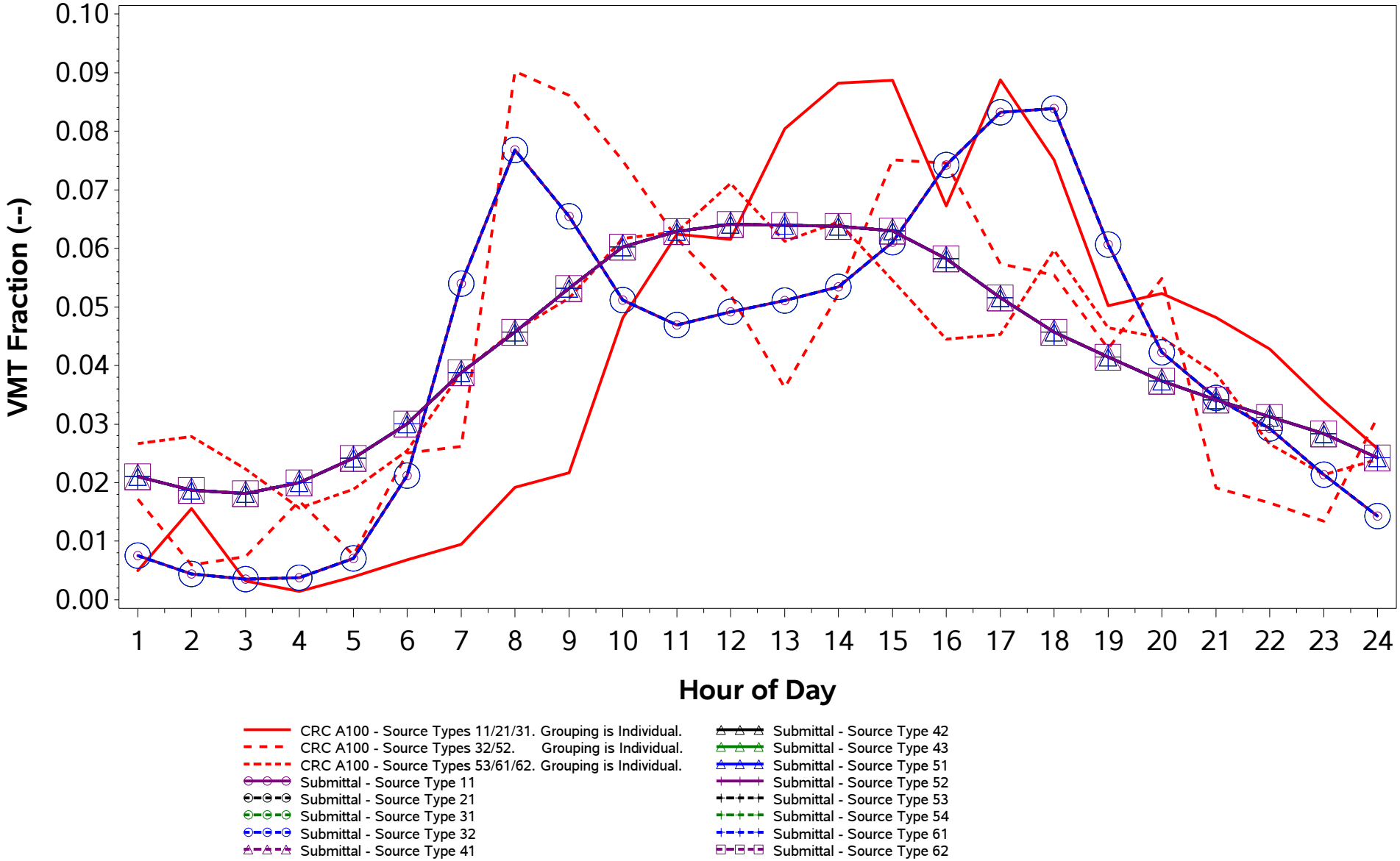

/proj1/EPA_2017_NEI_CDBs/2017_CDB_Review/Plotting/compare_speeds.sas 04DEC19 08:43

County ID = 39057. Ohio: Greene
URBAN (Dayton; OH)
Urban Non-Freeway (Road Type 5)
Weekday

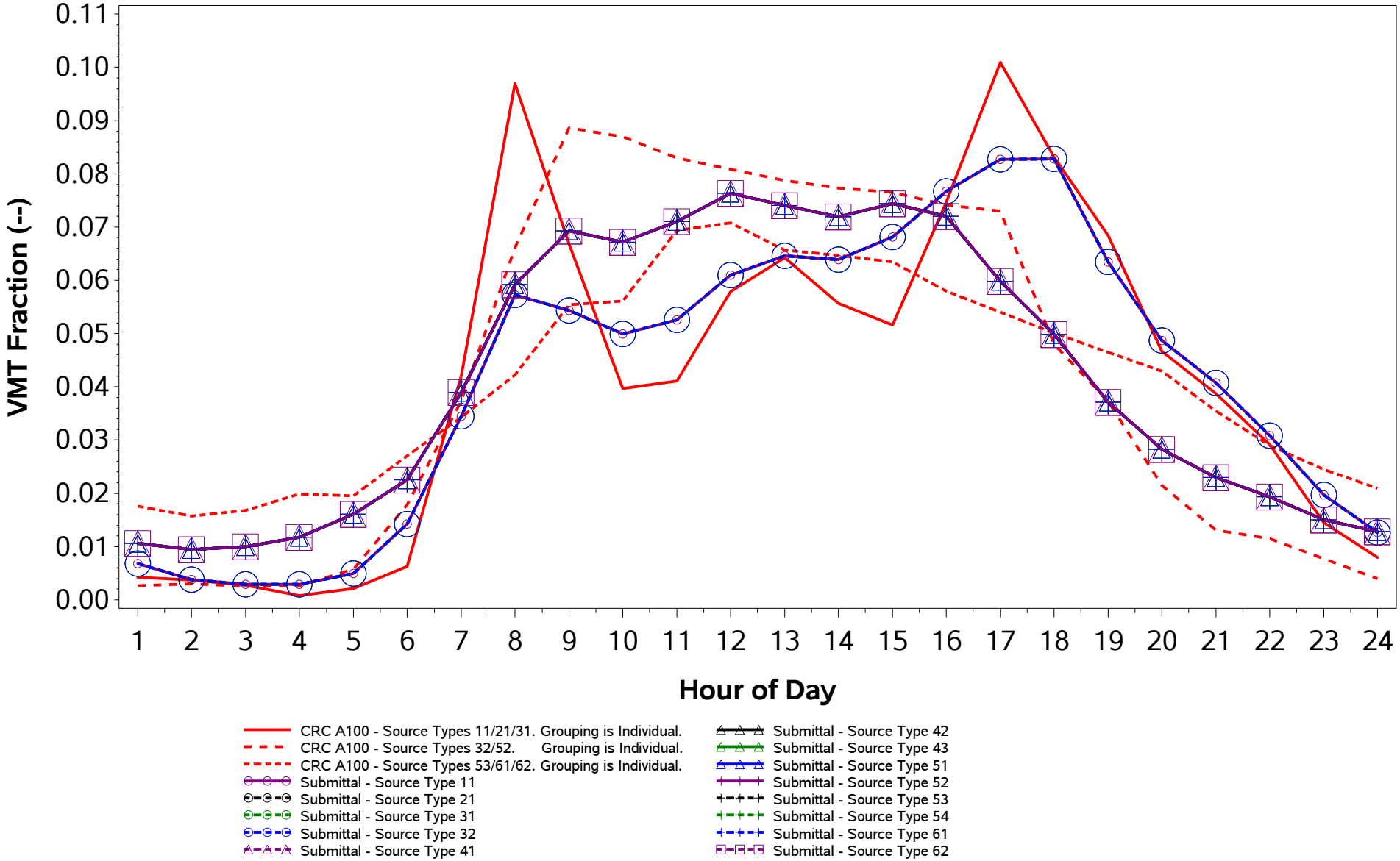

/proj1/EPA_2017_NEI_CDBs/2017_CDB_Review/Plotting/compare_speeds.sas 04DEC19 08:43

County ID = 39057. Ohio: Greene
URBAN (Dayton; OH)
Urban Non-Freeway (Road Type 5)
Weekend

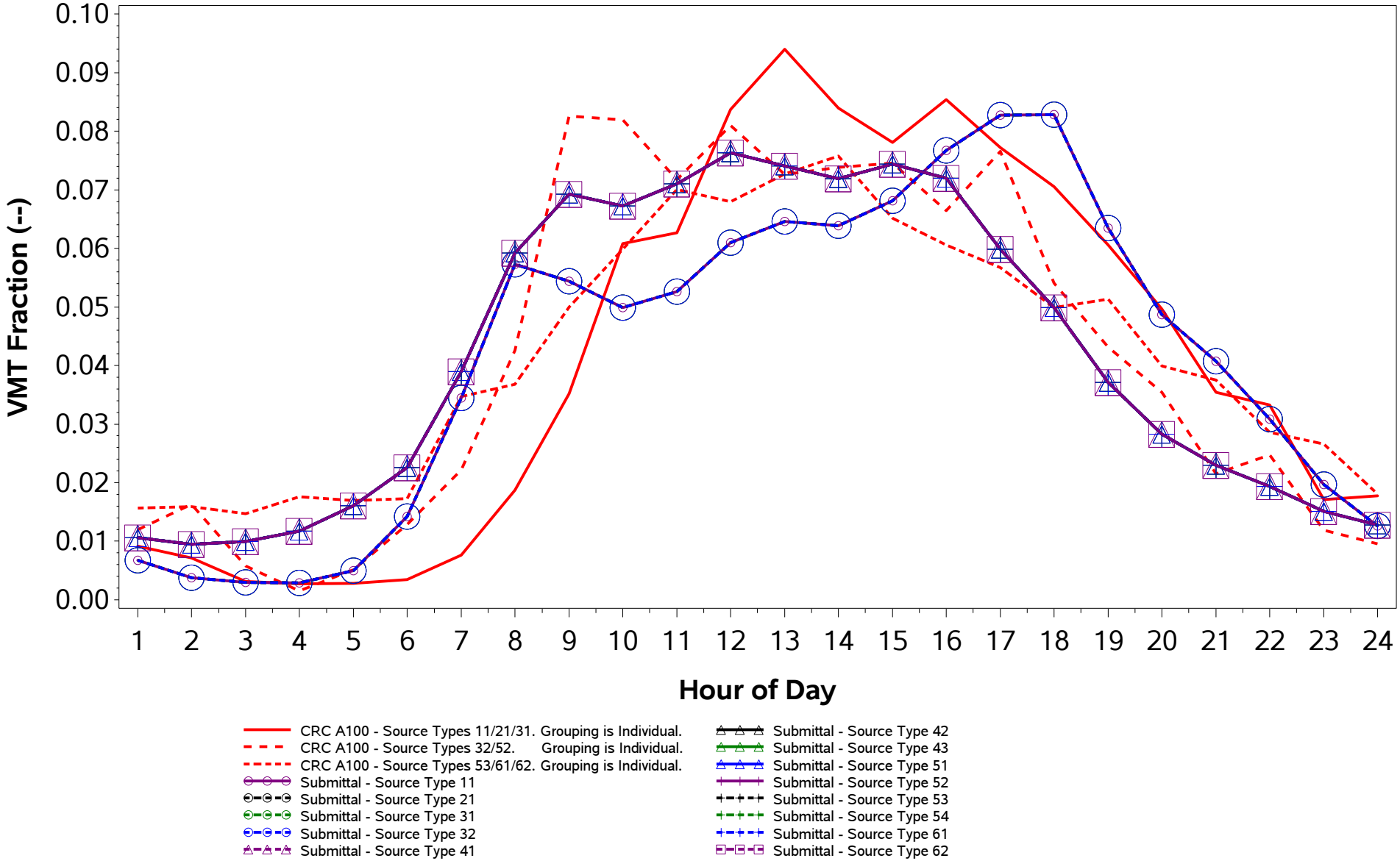

/proj1/EPA_2017_NEI_CDBs/2017_CDB_Review/Plotting/compare_speeds.sas 04DEC19 08:43

County ID = 39059. Ohio: Guernsey
RURAL (Non-MSA)
Rural Freeway (Road Type 2)
Weekday

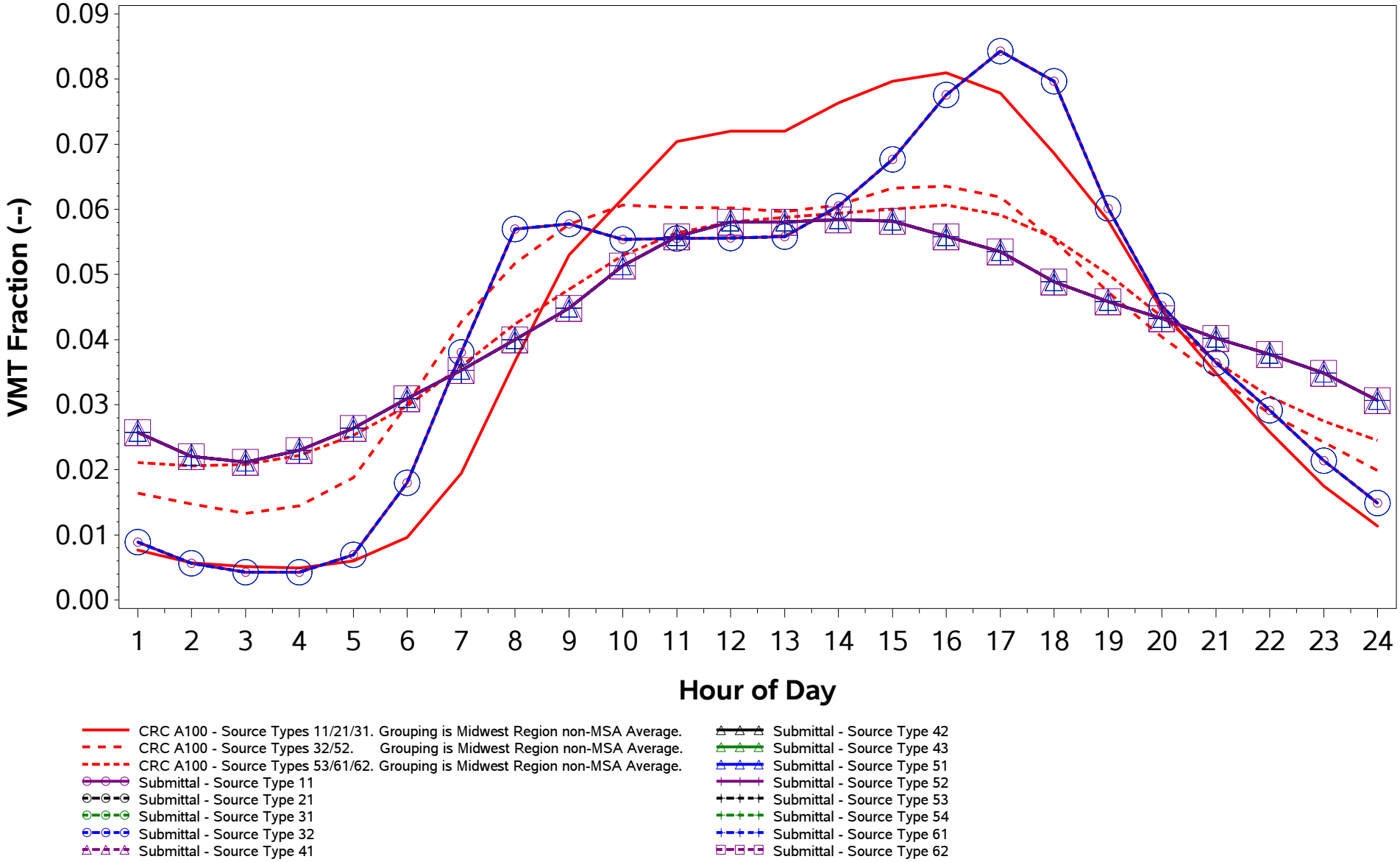

/proj1/EPA_2017_NEI_CDBs/2017_CDB_Review/Plotting/compare_speeds.sas 04DEC19 08:43

County ID = 39059. Ohio: Guernsey
RURAL (Non-MSA)
Rural Freeway (Road Type 2)
Weekend

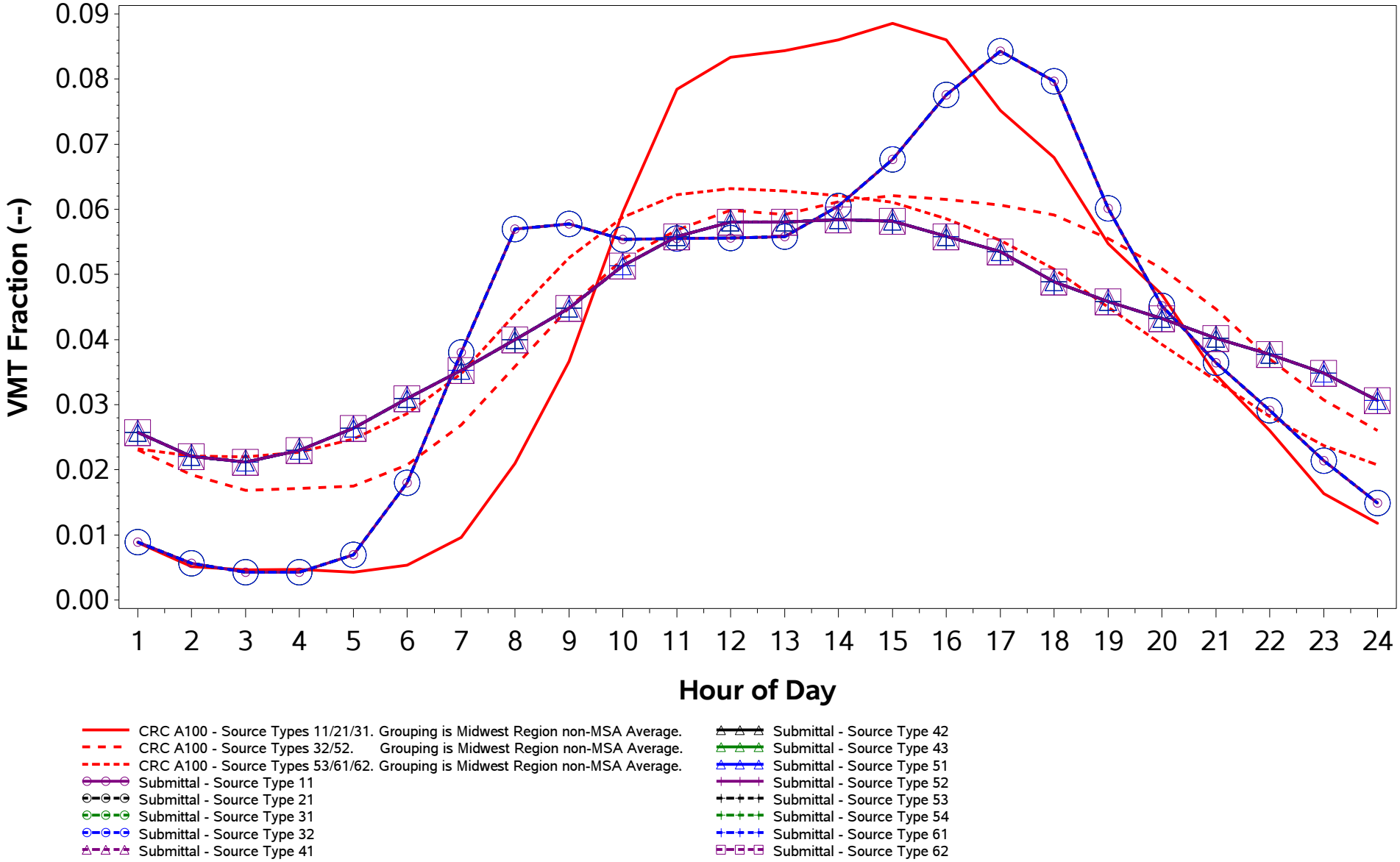

/proj1/EPA_2017_NEI_CDBs/2017_CDB_Review/Plotting/compare_speeds.sas 04DEC19 08:43

County ID = 39059. Ohio: Guernsey
RURAL (Non-MSA)
Rural Non-Freeway (Road Type 3)
Weekday

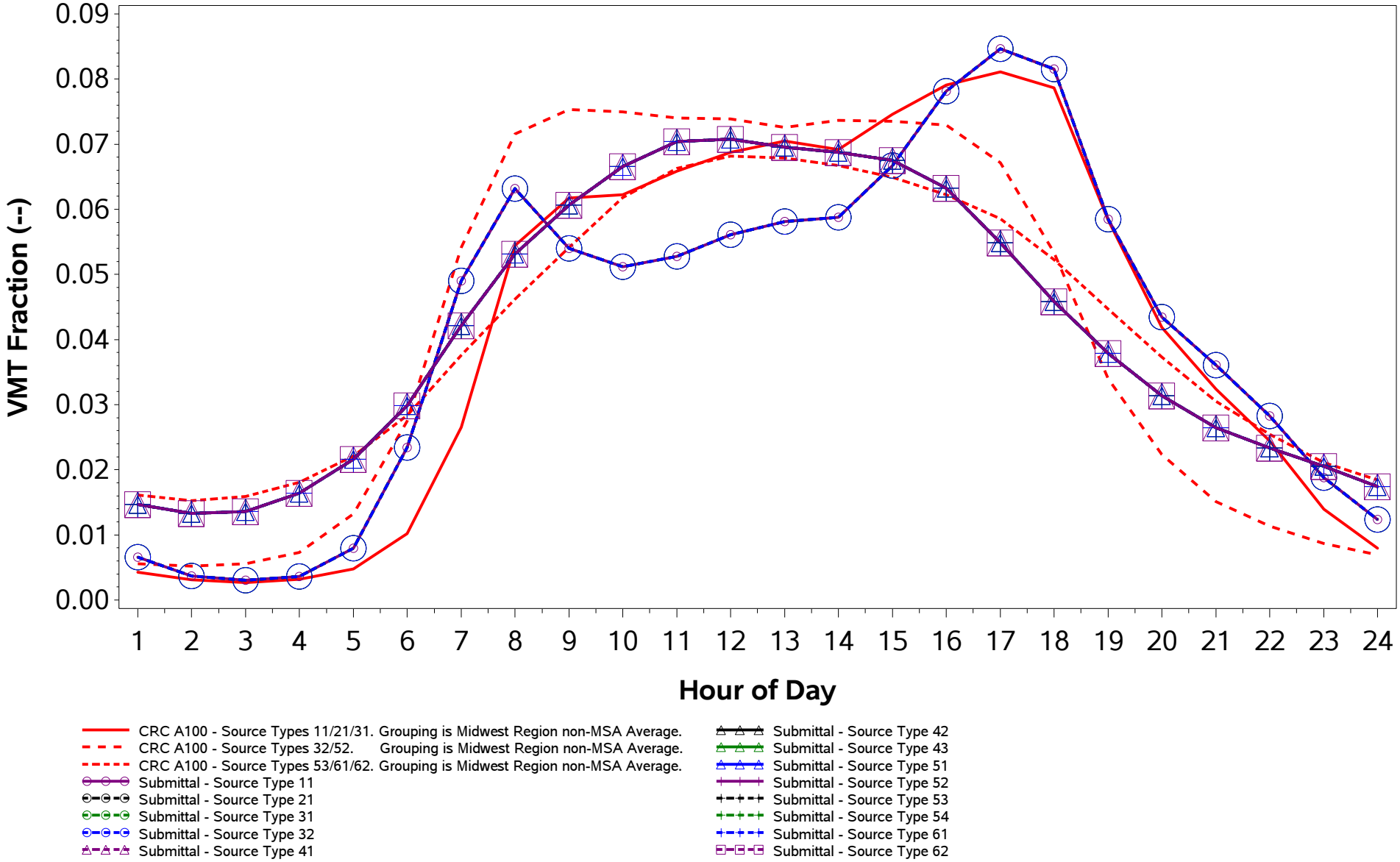

/proj1/EPA_2017_NEI_CDBs/2017_CDB_Review/Plotting/compare_speeds.sas 04DEC19 08:43

County ID = 39059. Ohio: Guernsey
RURAL (Non-MSA)
Rural Non-Freeway (Road Type 3)
Weekend

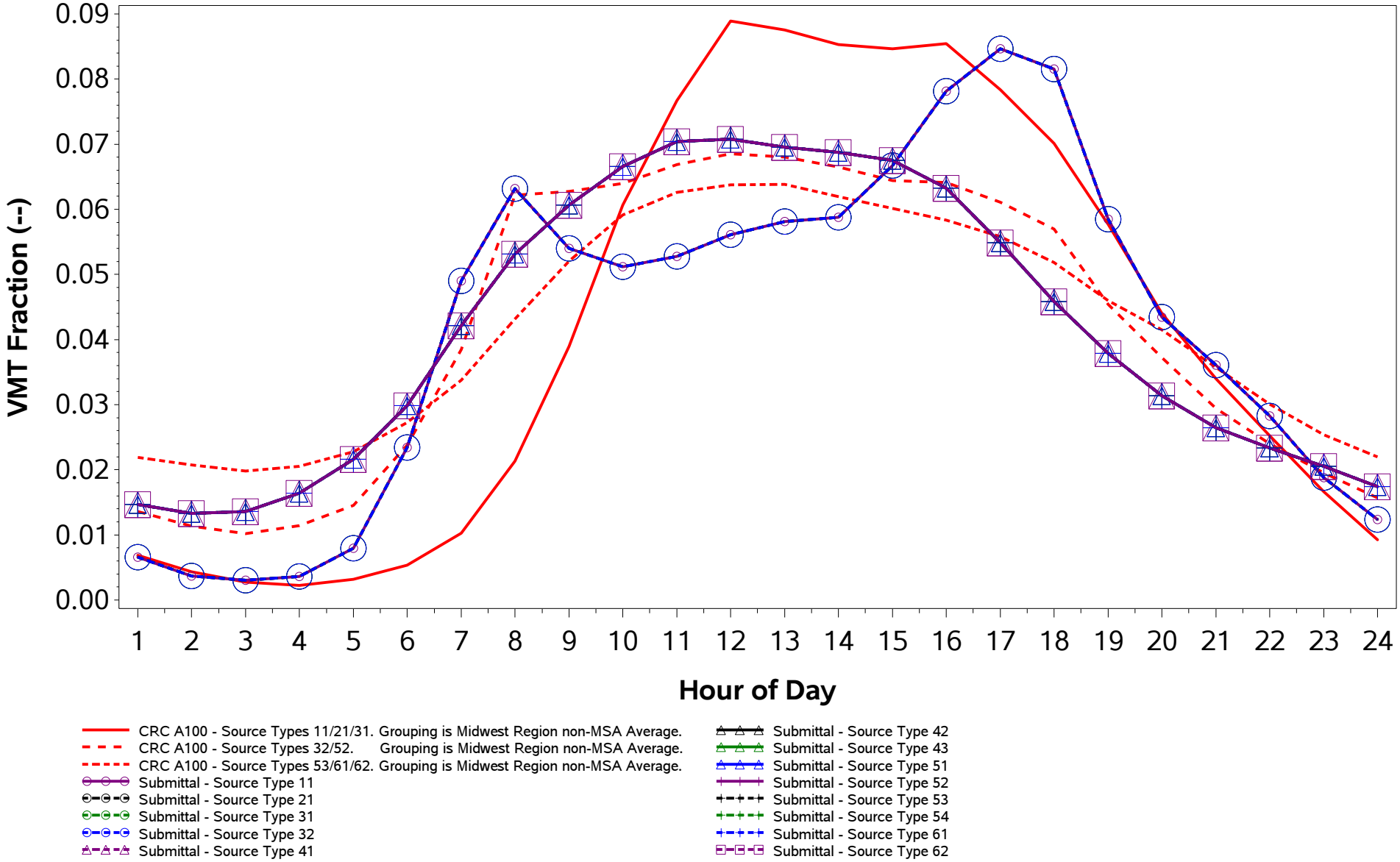

/proj1/EPA_2017_NEI_CDBs/2017_CDB_Review/Plotting/compare_speeds.sas 04DEC19 08:43

County ID = 39059. Ohio: Guernsey
RURAL (Non-MSA)
Urban Freeway (Road Type 4)
Weekday

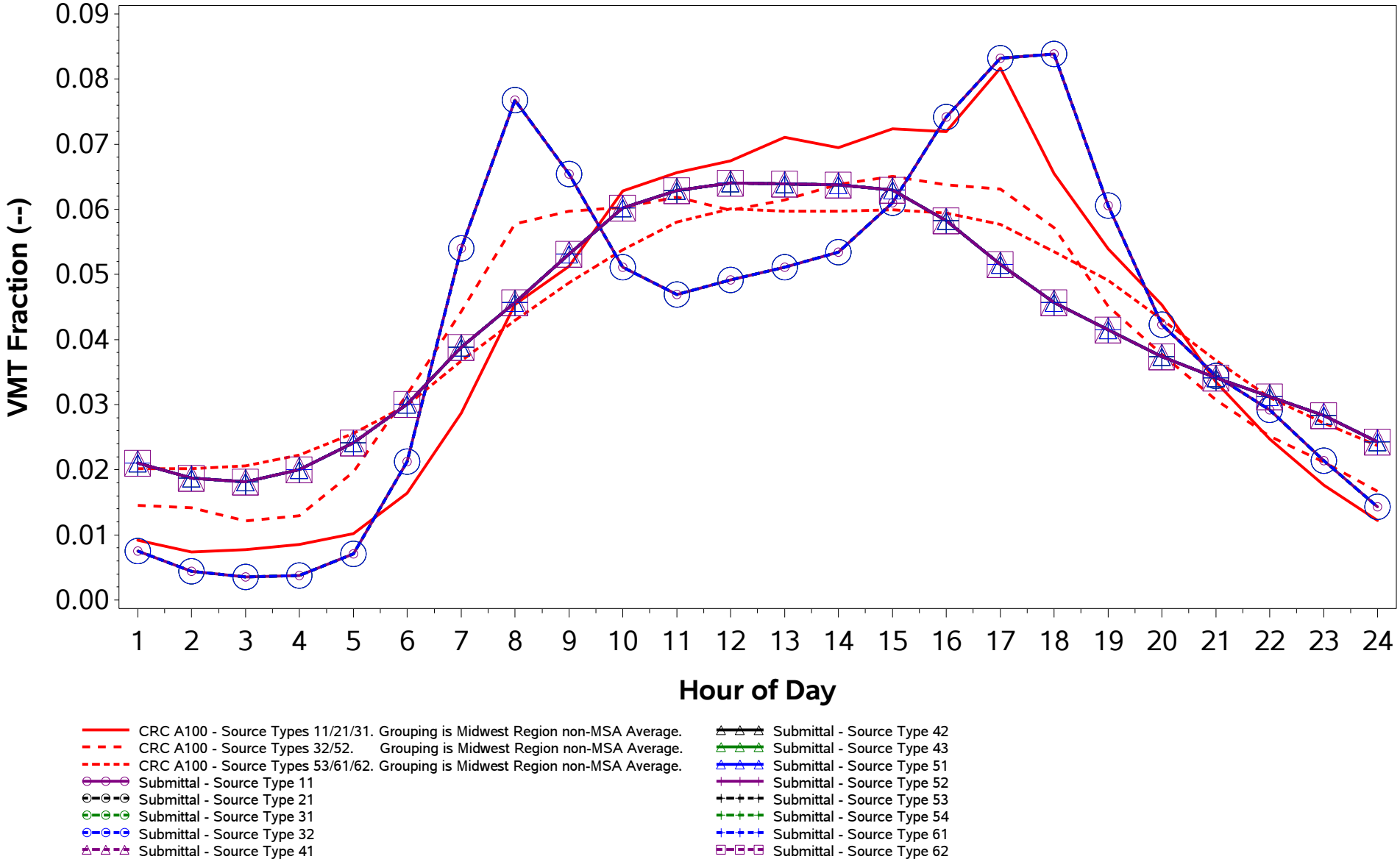

/proj1/EPA_2017_NEI_CDBs/2017_CDB_Review/Plotting/compare_speeds.sas 04DEC19 08:43

County ID = 39059. Ohio: Guernsey
RURAL (Non-MSA)
Urban Freeway (Road Type 4)
Weekend

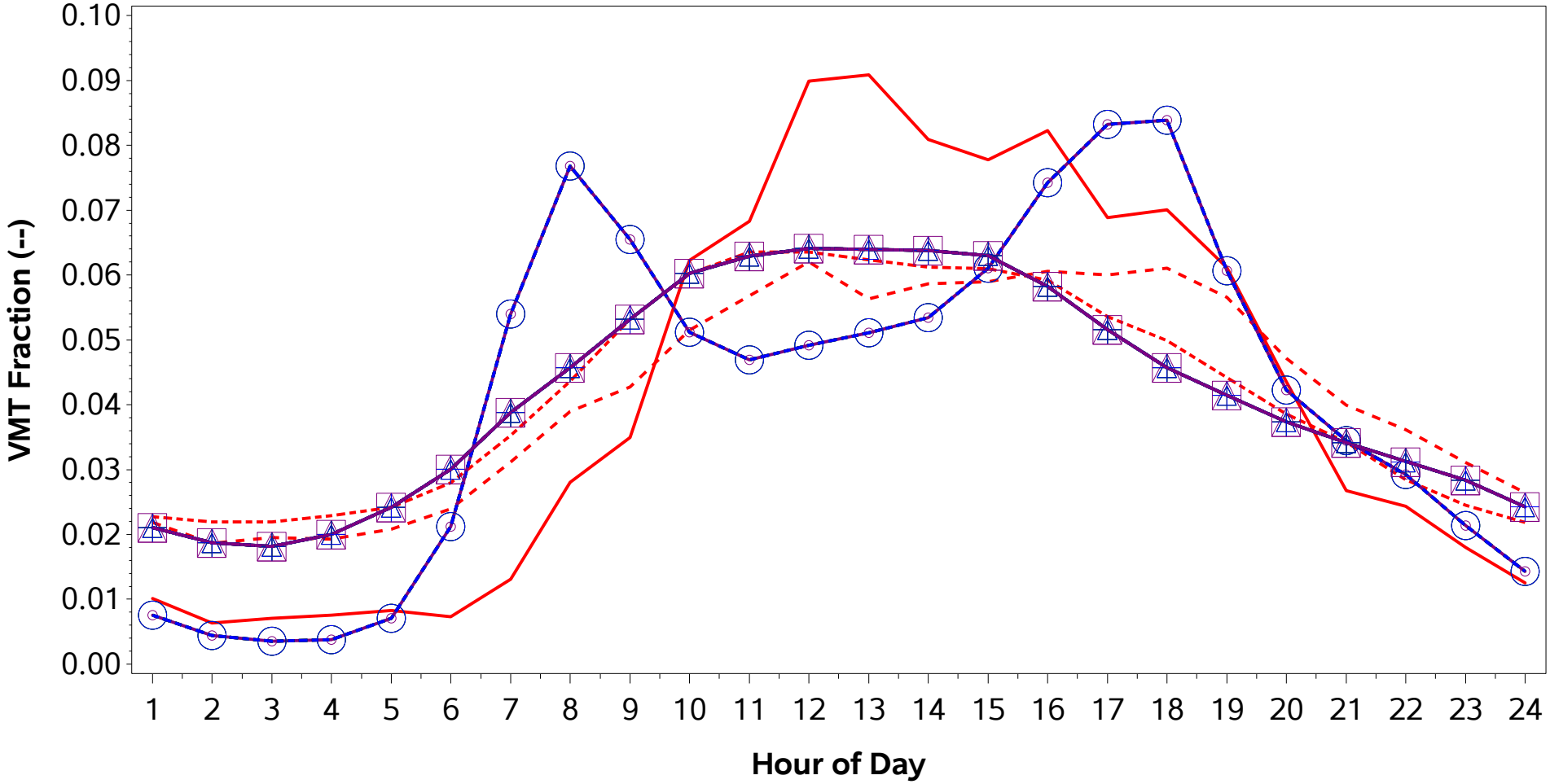

CRC A100 - Source Types 11/21/31. Grouping is Midwest Region non-MSA Average.
CRC A100 - Source Types 32/52. Grouping is Midwest Region non-MSA Average.
CRC A100 - Source Types 53/61/62. Grouping is Midwest Region non-MSA Average.
Submittal - Source Type 11
Submittal - Source Type 21
Submittal - Source Type 31
Submittal - Source Type 32
Submittal - Source Type 41
Submittal - Source Type 42
Submittal - Source Type 43
Submittal - Source Type 51
Submittal - Source Type 52
Submittal - Source Type 53
Submittal - Source Type 54
Submittal - Source Type 61
Submittal - Source Type 62

/proj1/EPA_2017_NEI_CDBs/2017_CDB_Review/Plotting/compare_speeds.sas 04DEC19 08:43

County ID = 39059. Ohio: Guernsey
RURAL (Non-MSA)
Urban Non-Freeway (Road Type 5)
Weekday

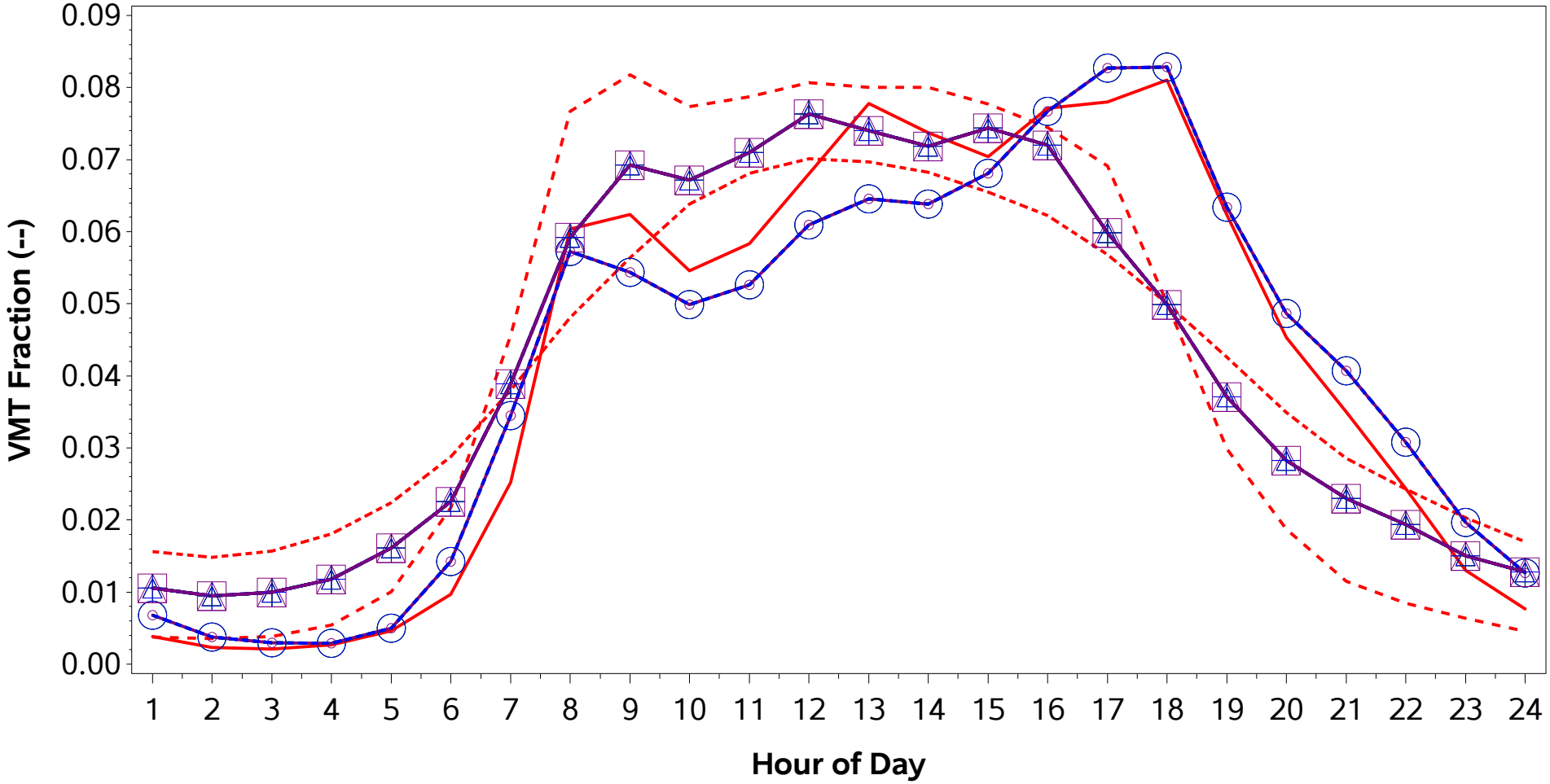

CRC A100 - Source Types 11/21/31. Grouping is Midwest Region non-MSA Average.
CRC A100 - Source Types 32/52. Grouping is Midwest Region non-MSA Average.
CRC A100 - Source Types 53/61/62. Grouping is Midwest Region non-MSA Average.
Submittal - Source Type 11
Submittal - Source Type 21
Submittal - Source Type 31
Submittal - Source Type 32
Submittal - Source Type 41
Submittal - Source Type 42
Submittal - Source Type 43
Submittal - Source Type 51
Submittal - Source Type 52
Submittal - Source Type 53
Submittal - Source Type 54
Submittal - Source Type 61
Submittal - Source Type 62

/proj1/EPA_2017_NEI_CDBs/2017_CDB_Review/Plotting/compare_speeds.sas 04DEC19 08:43

County ID = 39059. Ohio: Guernsey
RURAL (Non-MSA)
Urban Non-Freeway (Road Type 5)
Weekend

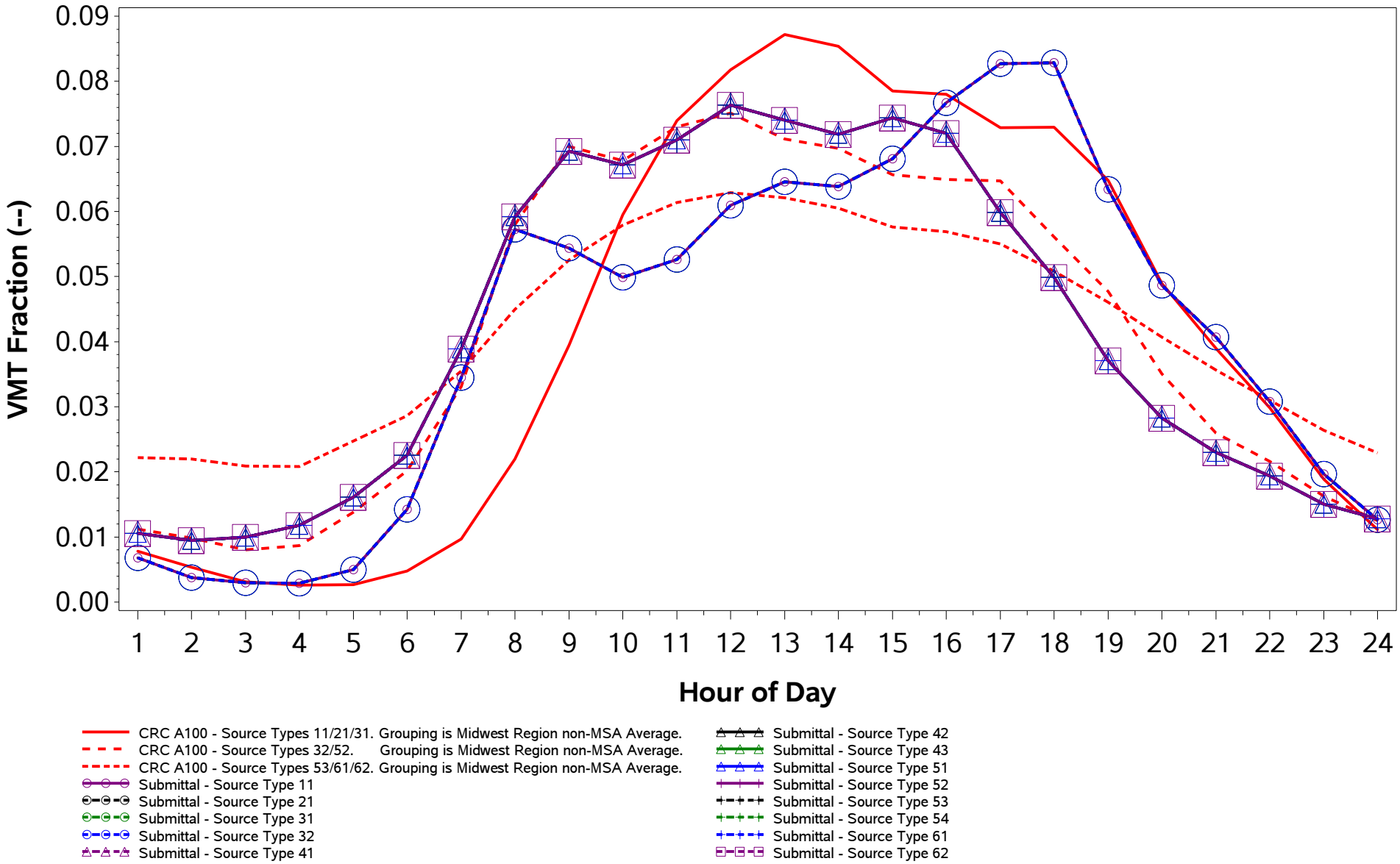

/proj1/EPA_2017_NEI_CDBs/2017_CDB_Review/Plotting/compare_speeds.sas 04DEC19 08:43

County ID = 39061. Ohio: Hamilton
URBAN (Cincinnati; OH-KY-IN)
Rural Freeway (Road Type 2)
Weekday

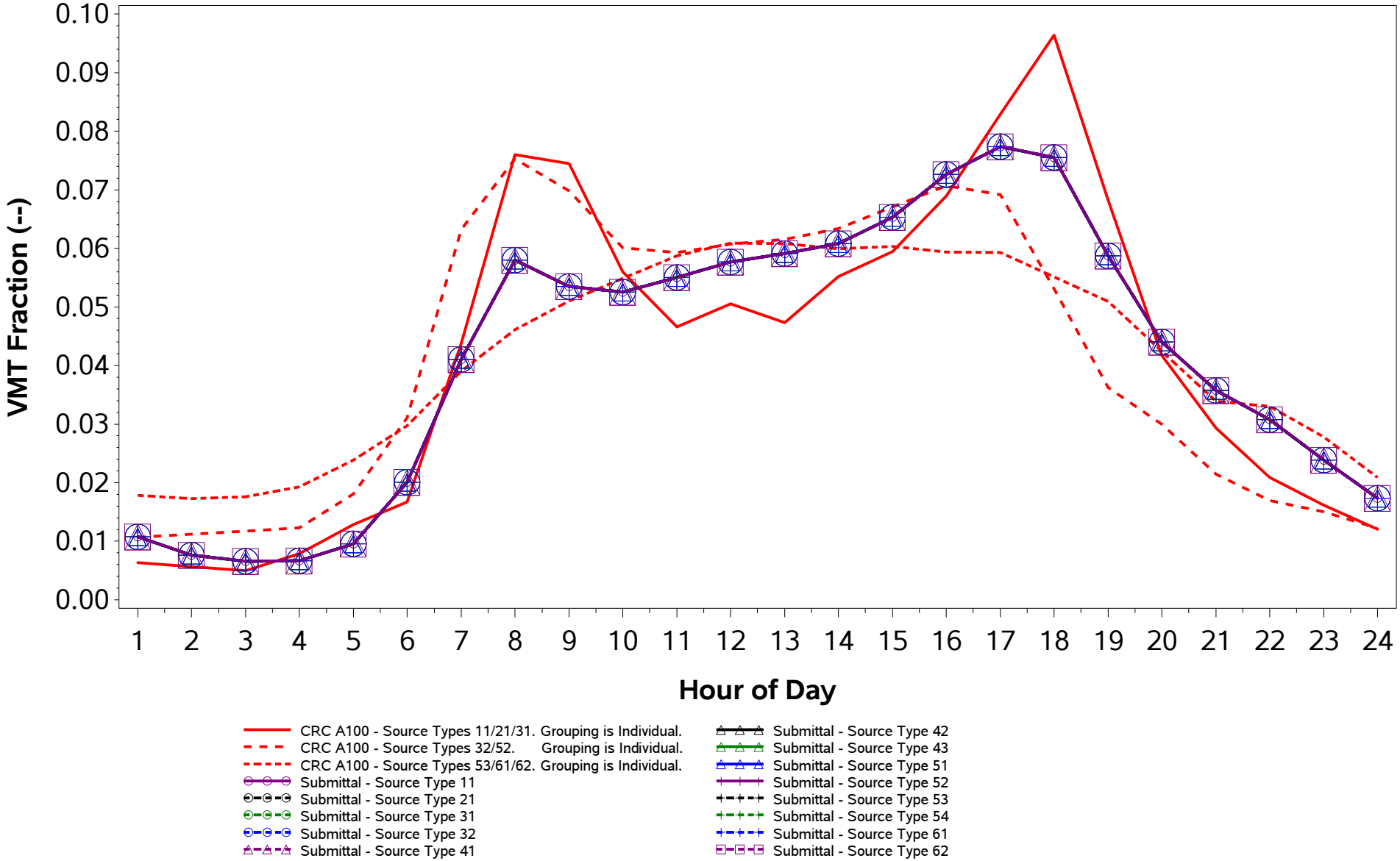

/proj1/EPA_2017_NEI_CDBs/2017_CDB_Review/Plotting/compare_speeds.sas 04DEC19 08:43

County ID = 39061. Ohio: Hamilton
URBAN (Cincinnati; OH-KY-IN)
Rural Freeway (Road Type 2)
Weekend

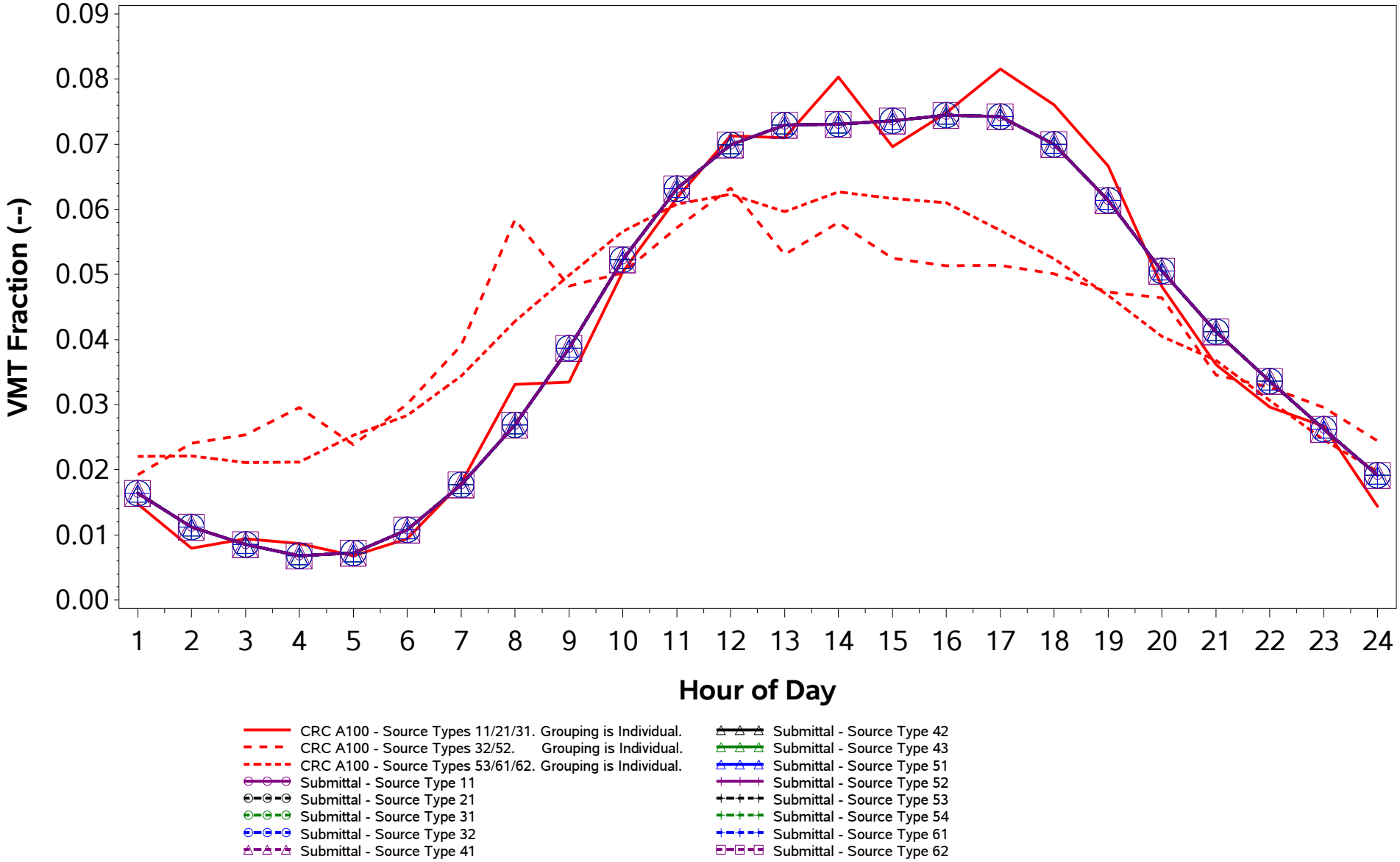

/proj1/EPA_2017_NEI_CDBs/2017_CDB_Review/Plotting/compare_speeds.sas 04DEC19 08:43

County ID = 39061. Ohio: Hamilton
URBAN (Cincinnati; OH-KY-IN)
Rural Non-Freeway (Road Type 3)
Weekday

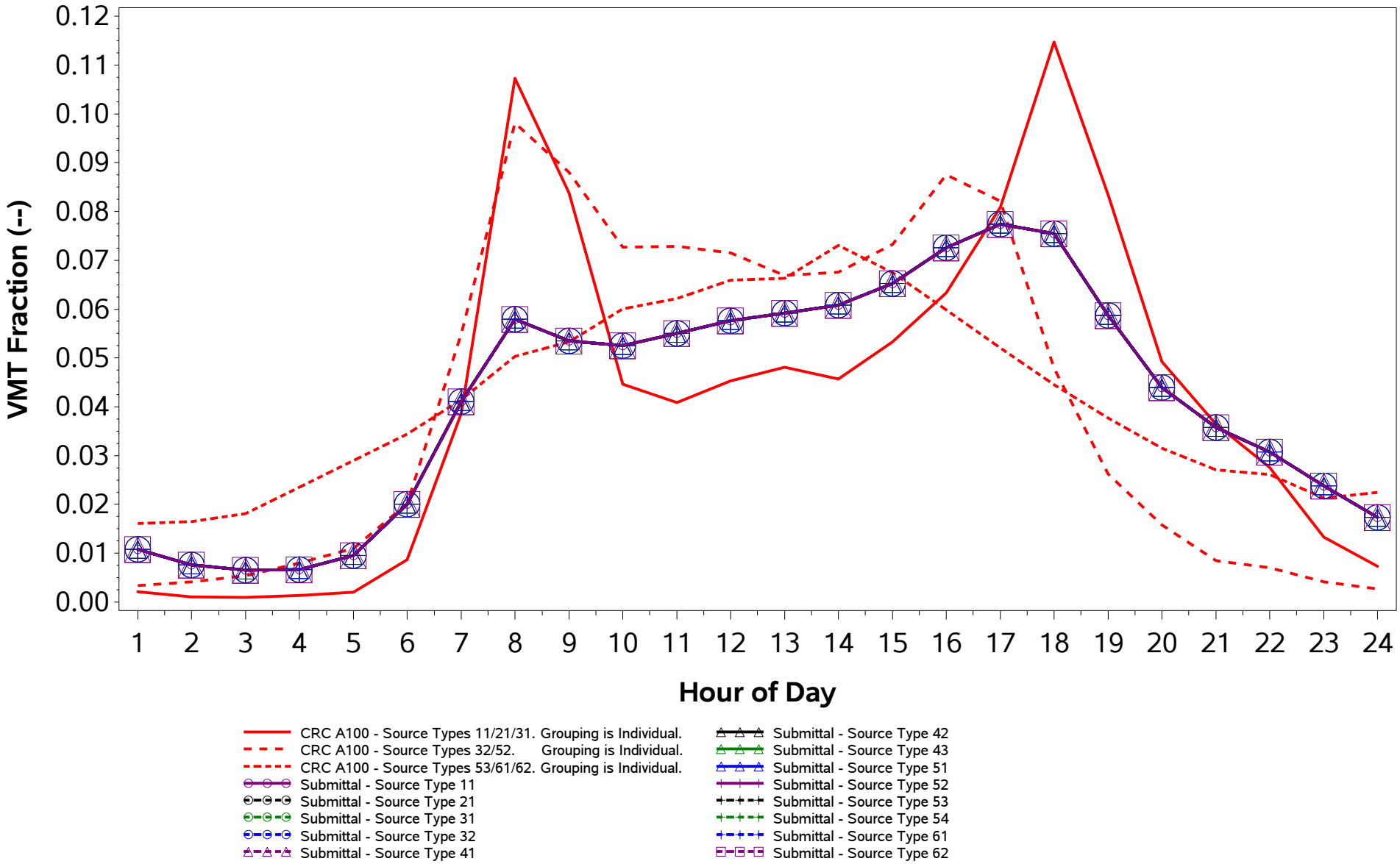

/proj1/EPA_2017_NEI_CDBs/2017_CDB_Review/Plotting/compare_speeds.sas 04DEC19 08:43

County ID = 39061. Ohio: Hamilton
URBAN (Cincinnati; OH-KY-IN)
Rural Non-Freeway (Road Type 3)
Weekend

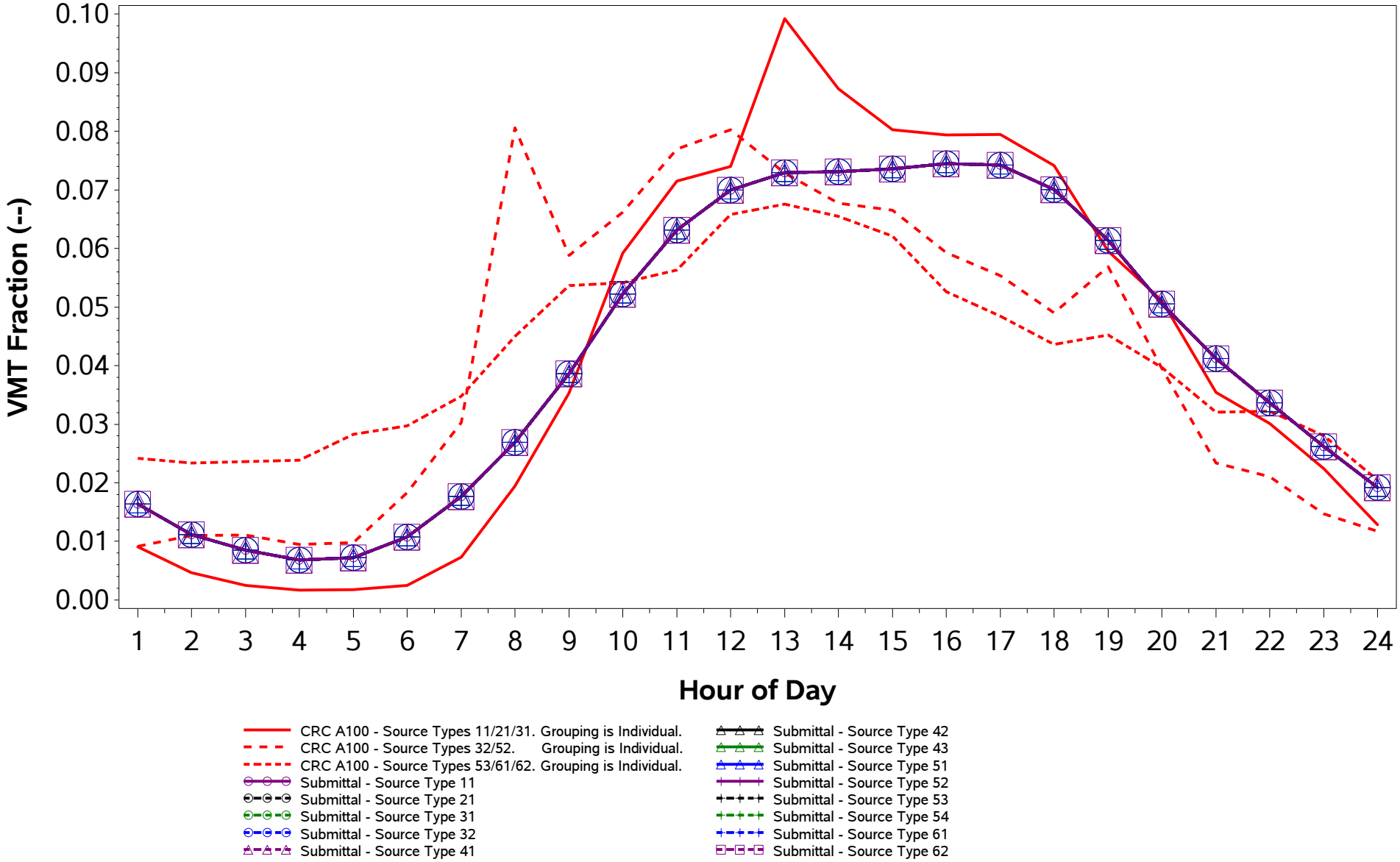

/proj1/EPA_2017_NEI_CDBs/2017_CDB_Review/Plotting/compare_speeds.sas 04DEC19 08:43

County ID = 39061. Ohio: Hamilton
URBAN (Cincinnati; OH-KY-IN)
Urban Freeway (Road Type 4)
Weekday

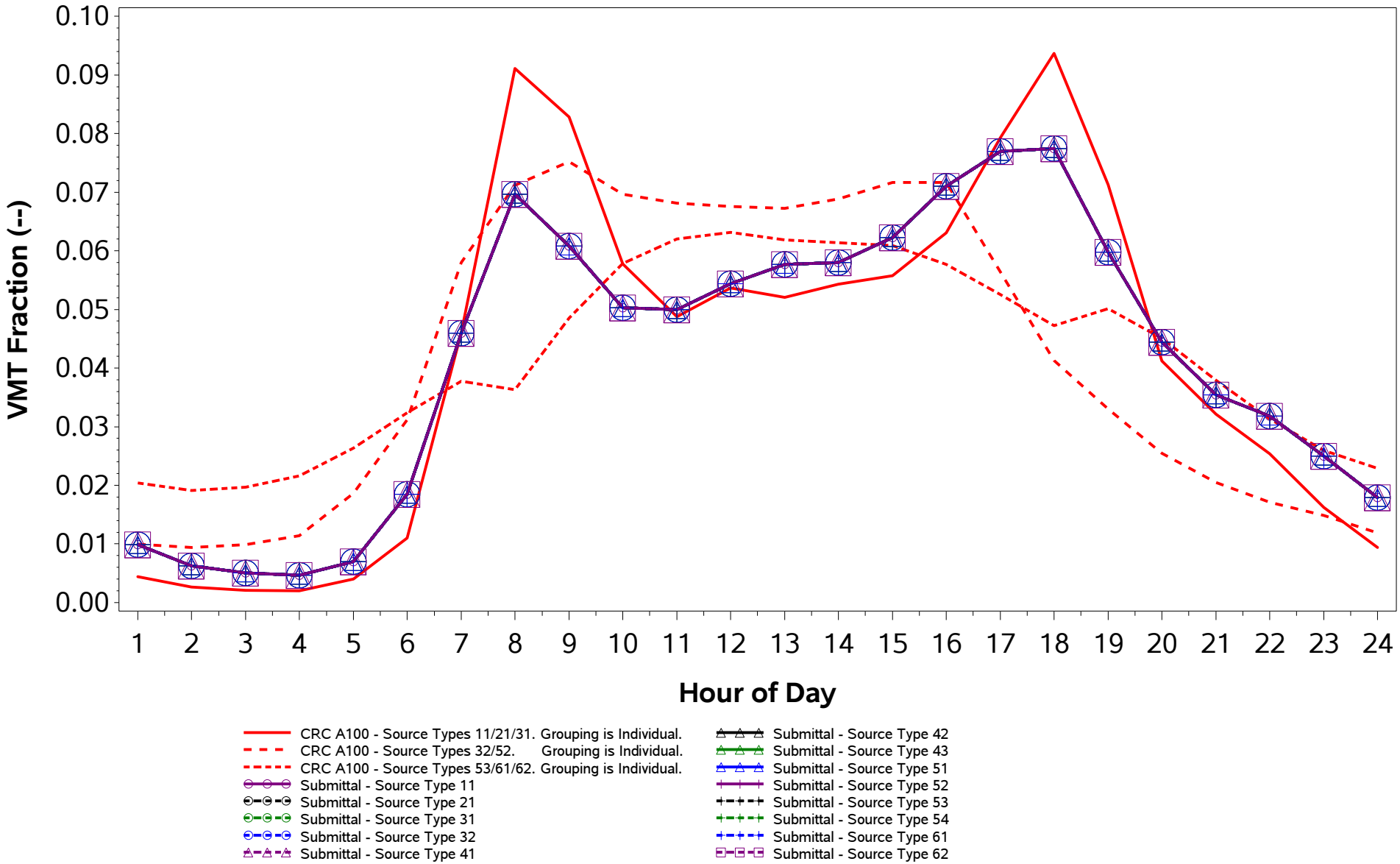

/proj1/EPA_2017_NEI_CDBs/2017_CDB_Review/Plotting/compare_speeds.sas 04DEC19 08:43

County ID = 39061. Ohio: Hamilton
URBAN (Cincinnati; OH-KY-IN)
Urban Freeway (Road Type 4)
Weekend

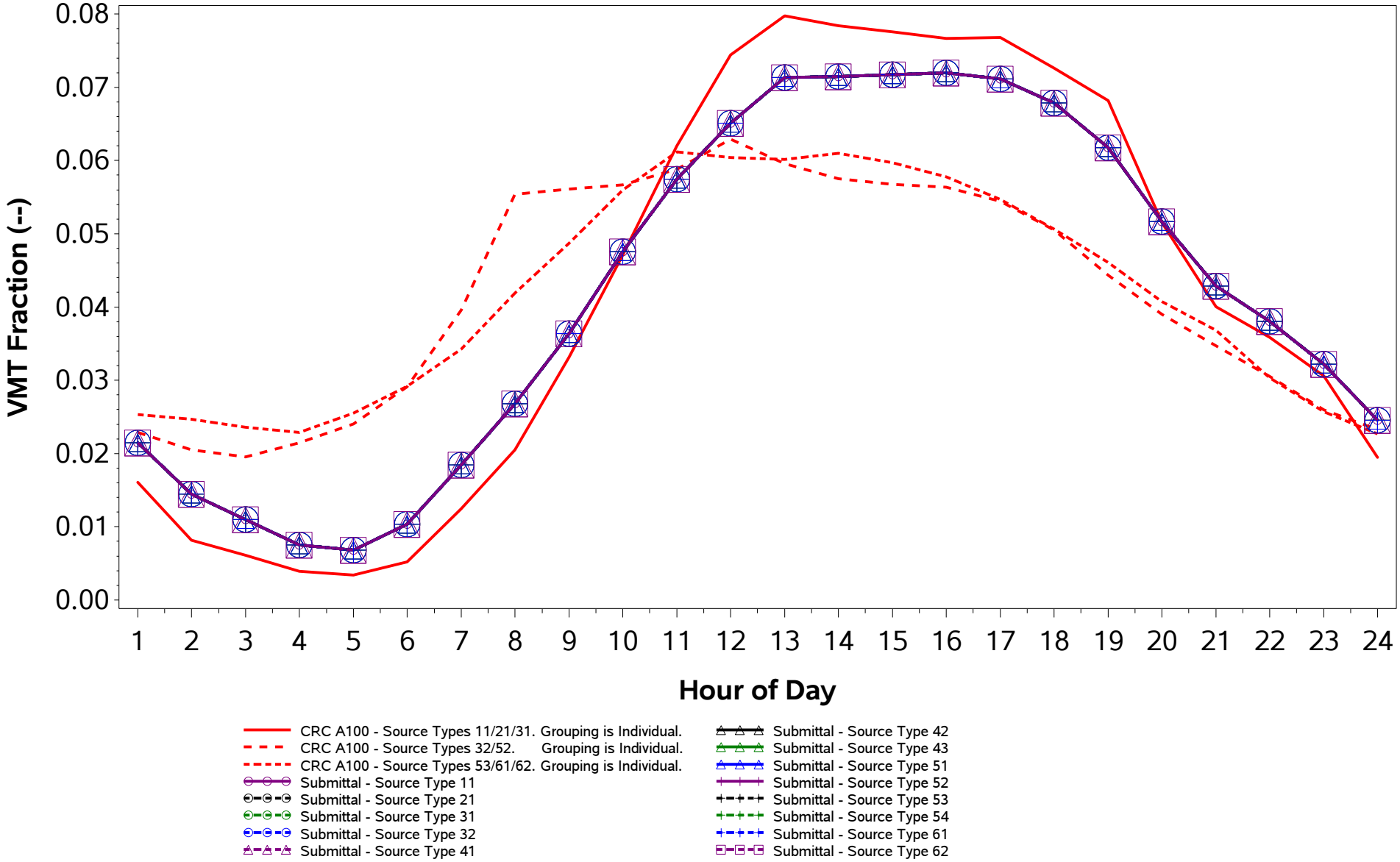

/proj1/EPA_2017_NEI_CDBs/2017_CDB_Review/Plotting/compare_speeds.sas 04DEC19 08:43

County ID = 39061. Ohio: Hamilton
URBAN (Cincinnati; OH-KY-IN)
Urban Non-Freeway (Road Type 5)
Weekday

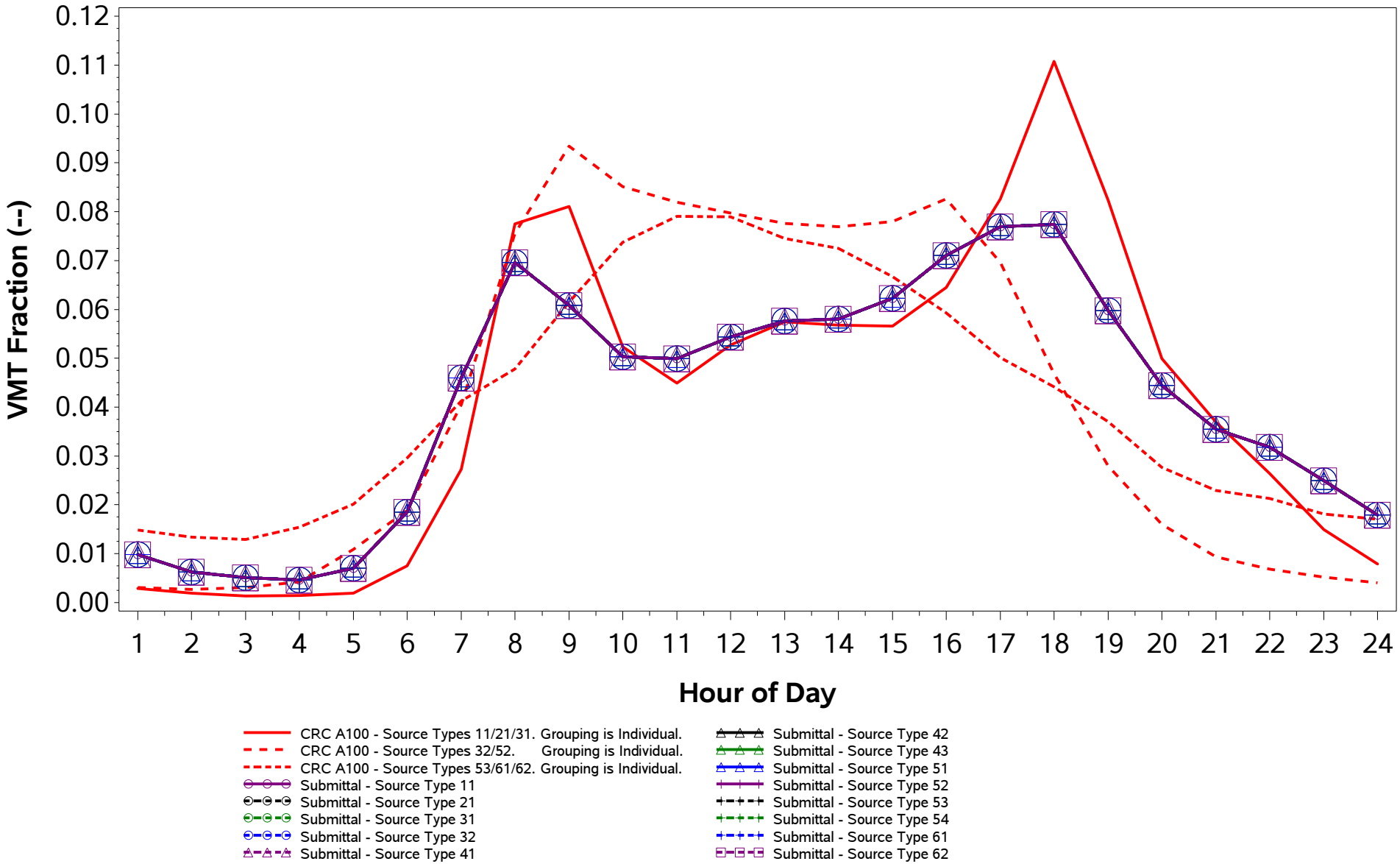

/proj1/EPA_2017_NEI_CDBs/2017_CDB_Review/Plotting/compare_speeds.sas 04DEC19 08:43

County ID = 39061. Ohio: Hamilton
URBAN (Cincinnati; OH-KY-IN)
Urban Non-Freeway (Road Type 5)
Weekend

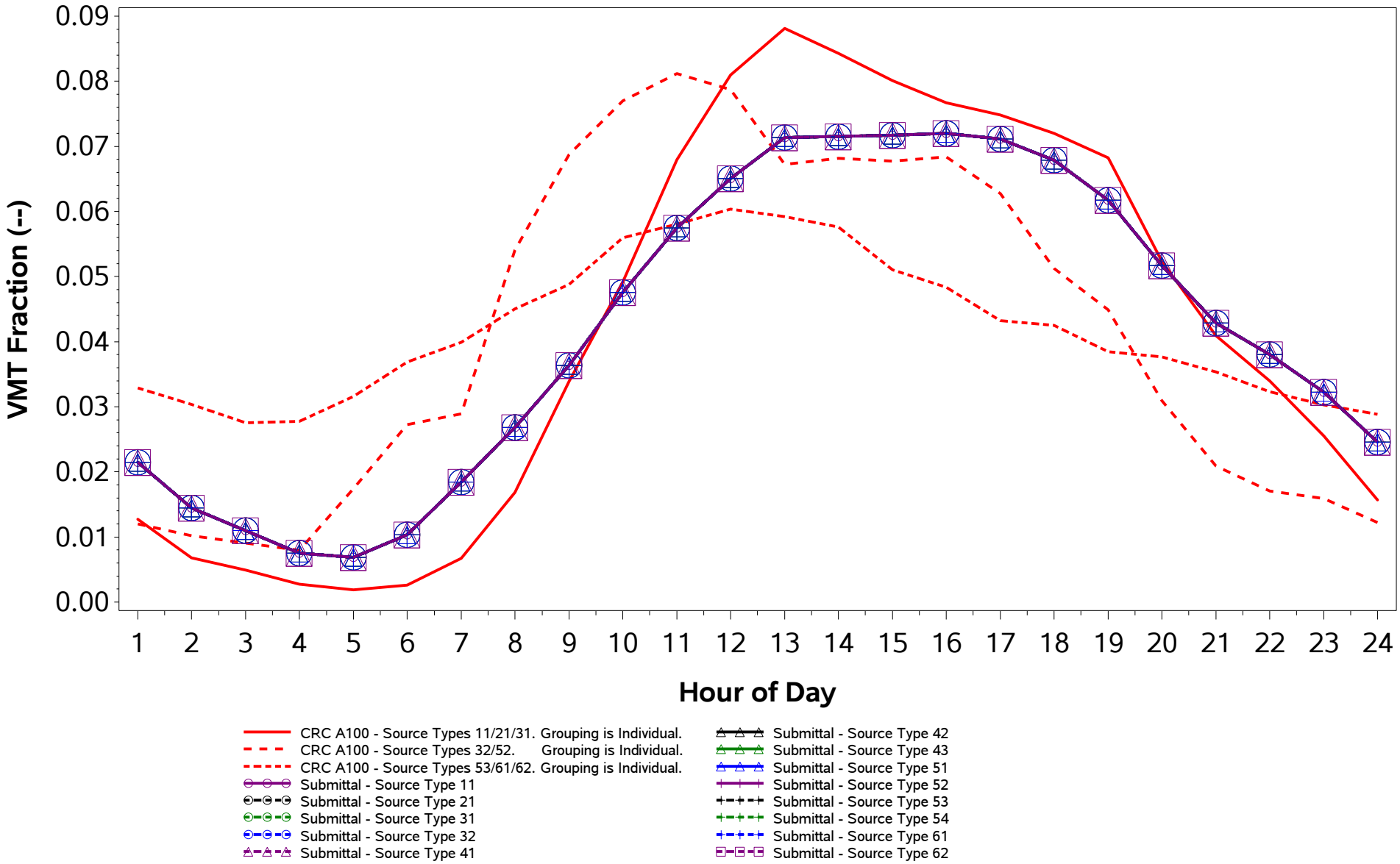

/proj1/EPA_2017_NEI_CDBs/2017_CDB_Review/Plotting/compare_speeds.sas 04DEC19 08:43

County ID = 39063. Ohio: Hancock
RURAL (Non-MSA)
Rural Freeway (Road Type 2)
Weekday

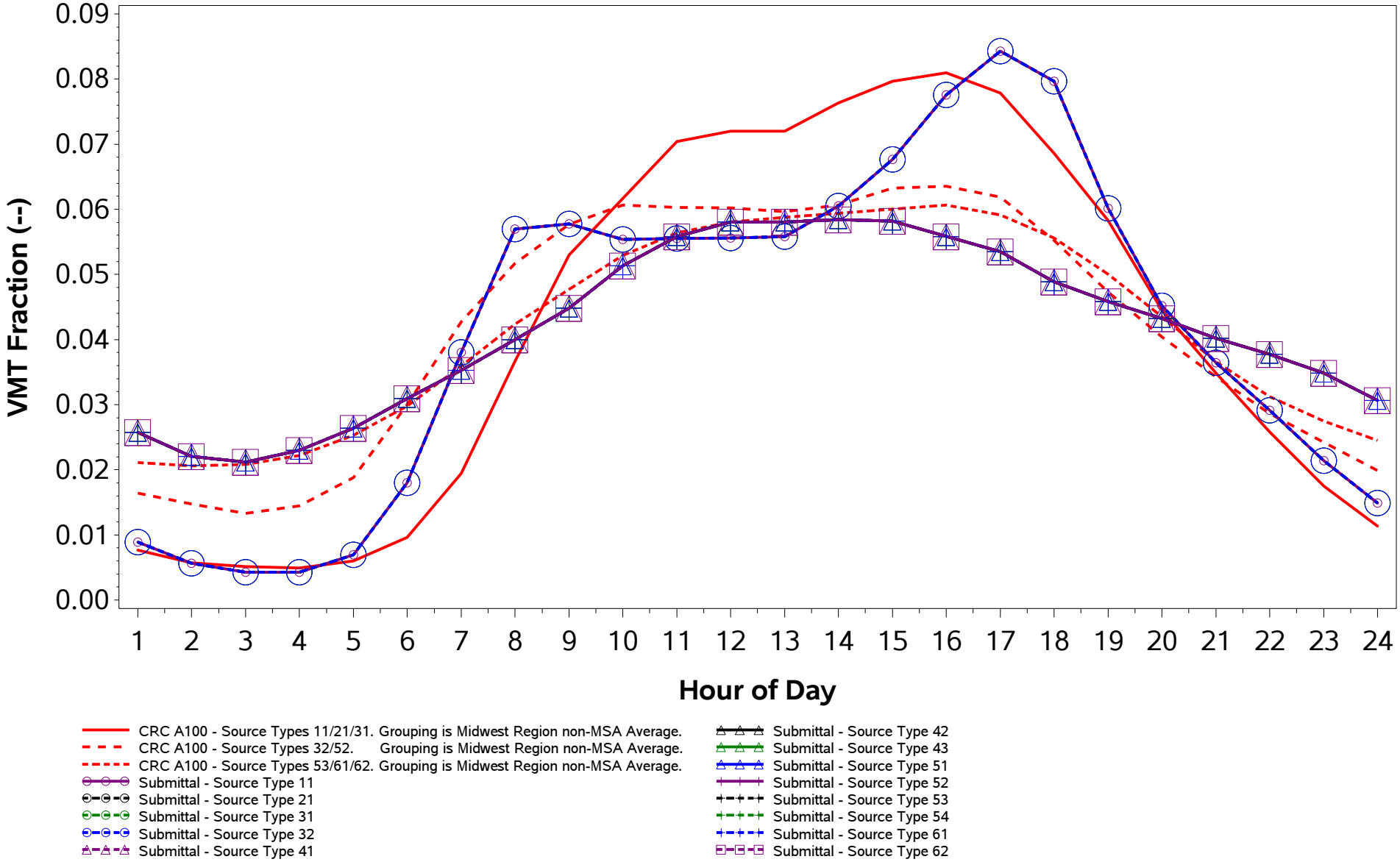

/proj1/EPA_2017_NEI_CDBs/2017_CDB_Review/Plotting/compare_speeds.sas 04DEC19 08:43

County ID = 39063. Ohio: Hancock
RURAL (Non-MSA)
Rural Freeway (Road Type 2)
Weekend

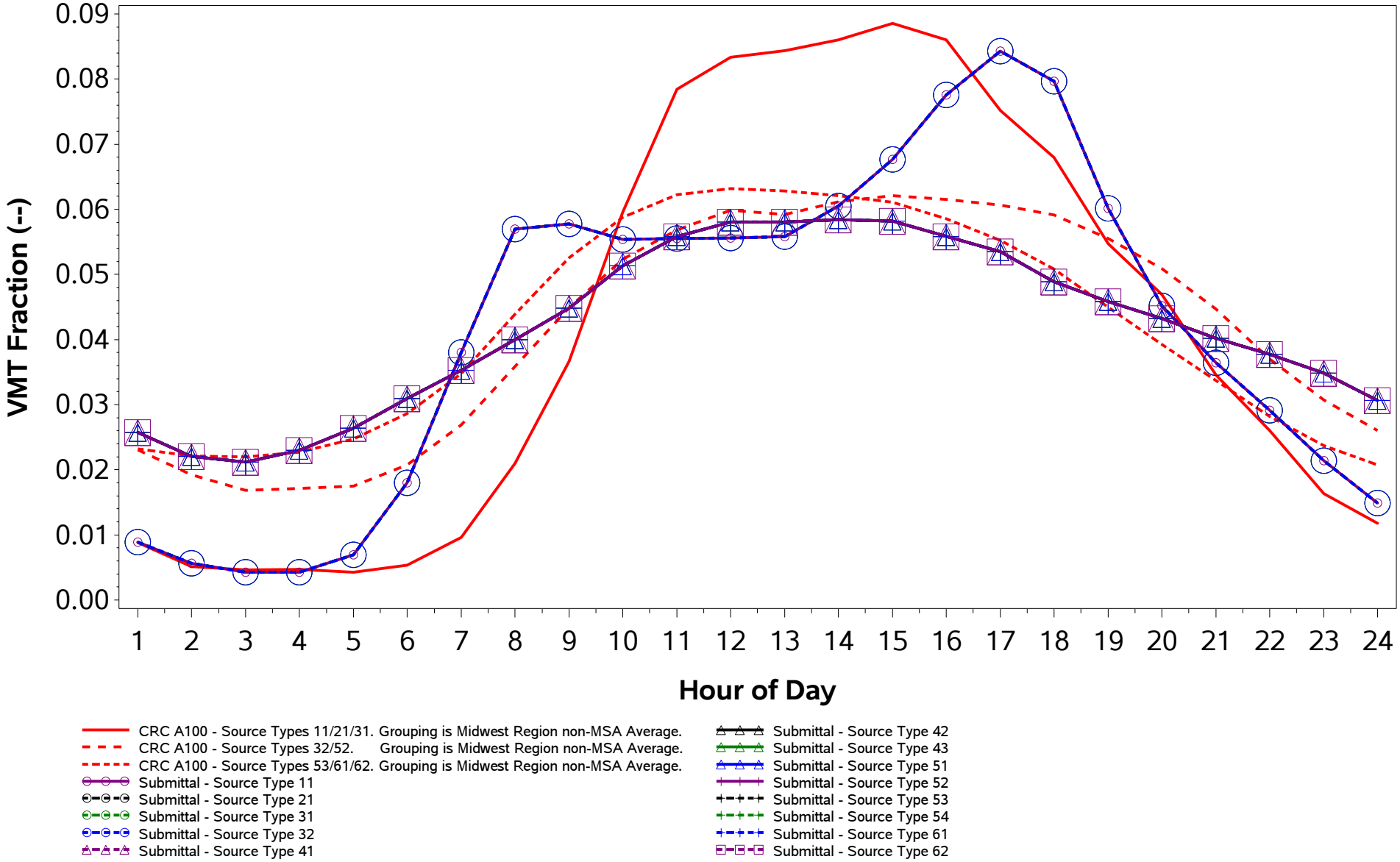

/proj1/EPA_2017_NEI_CDBs/2017_CDB_Review/Plotting/compare_speeds.sas 04DEC19 08:43

County ID = 39063. Ohio: Hancock
RURAL (Non-MSA)
Rural Non-Freeway (Road Type 3)
Weekday

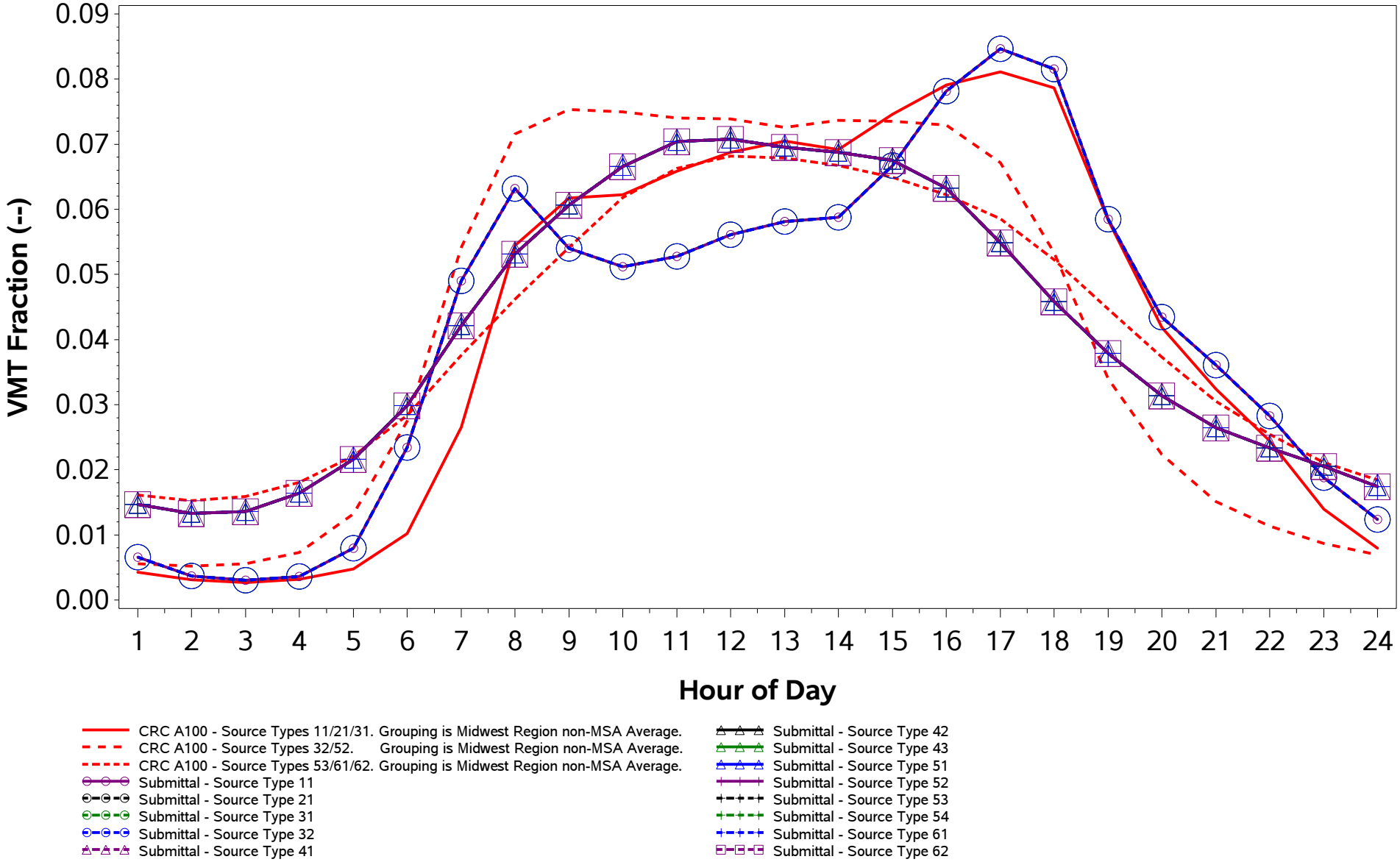

/proj1/EPA_2017_NEI_CDBs/2017_CDB_Review/Plotting/compare_speeds.sas 04DEC19 08:43

County ID = 39063. Ohio: Hancock
RURAL (Non-MSA)
Rural Non-Freeway (Road Type 3)
Weekend

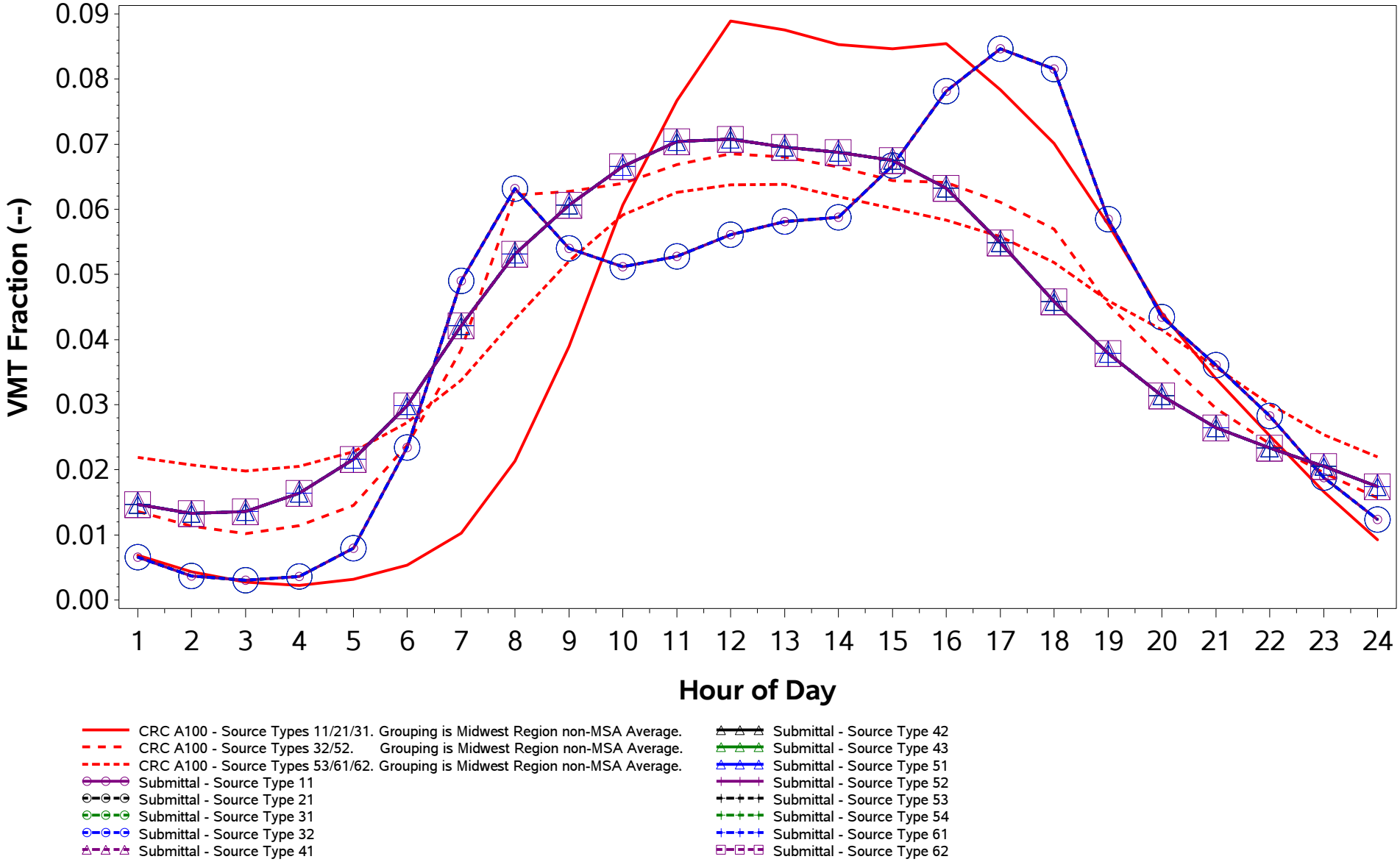

/proj1/EPA_2017_NEI_CDBs/2017_CDB_Review/Plotting/compare_speeds.sas 04DEC19 08:43

County ID = 39063. Ohio: Hancock
RURAL (Non-MSA)
Urban Freeway (Road Type 4)
Weekday

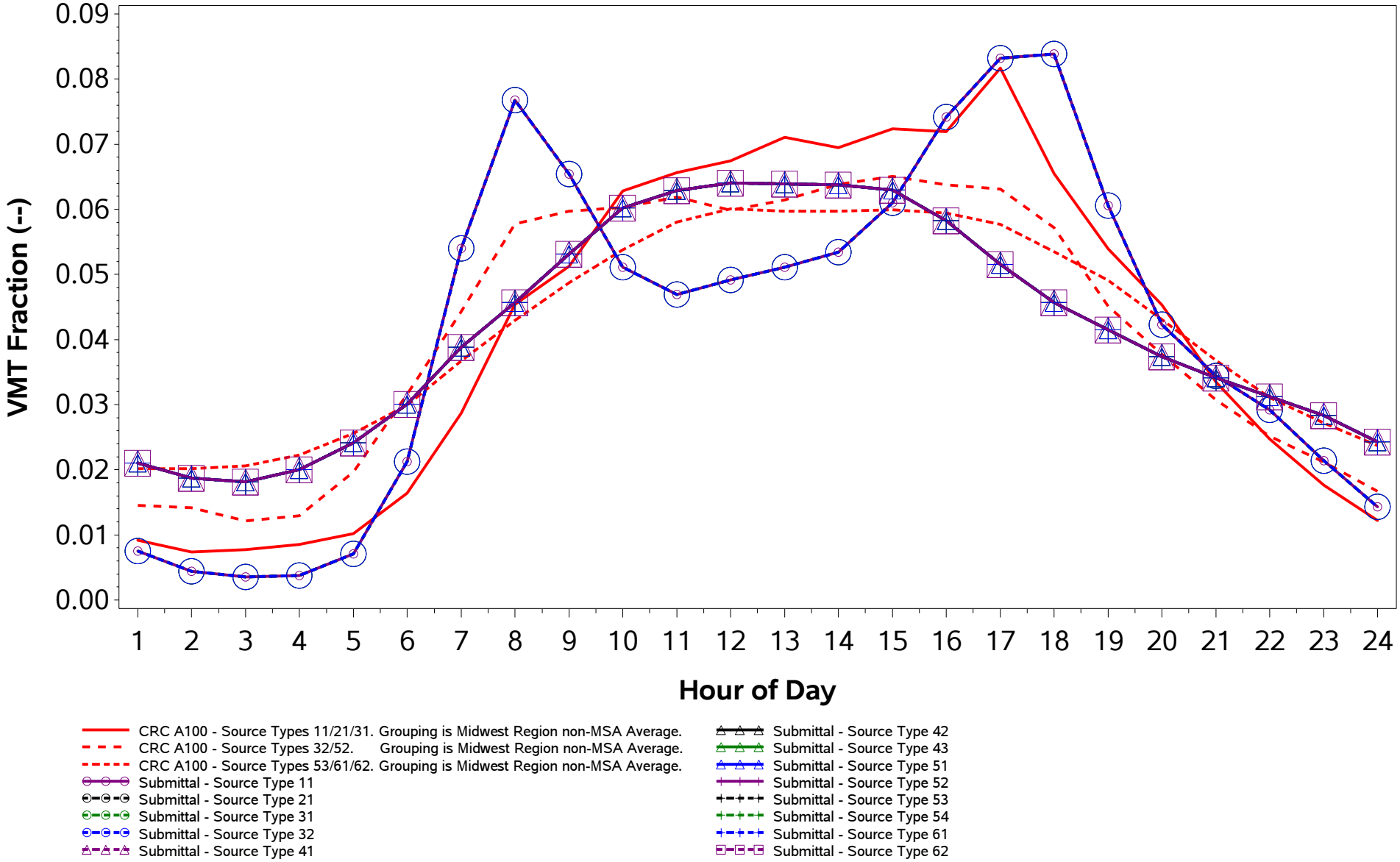

/proj1/EPA_2017_NEI_CDBs/2017_CDB_Review/Plotting/compare_speeds.sas 04DEC19 08:43

County ID = 39063. Ohio: Hancock
RURAL (Non-MSA)
Urban Freeway (Road Type 4)
Weekend

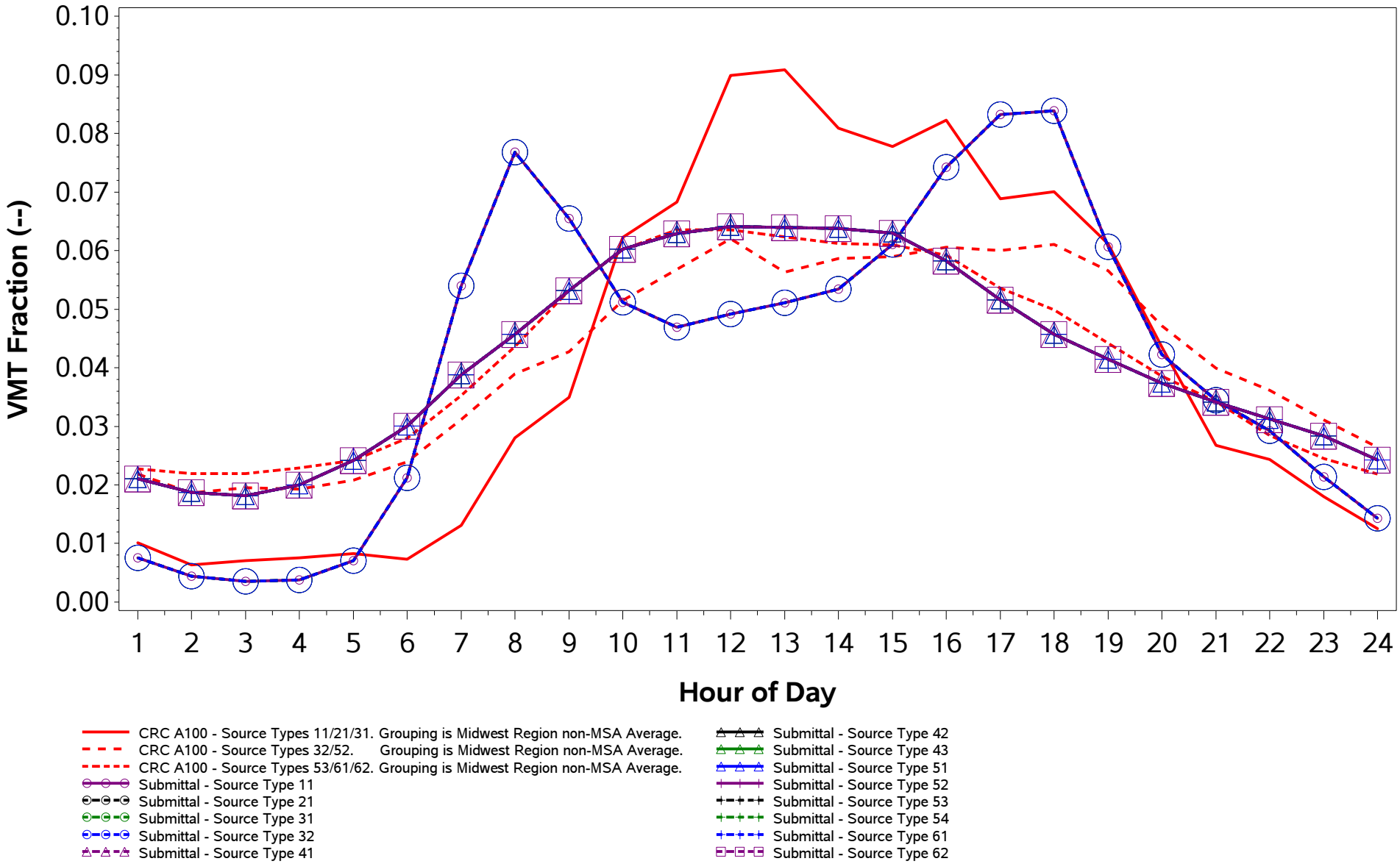

/proj1/EPA_2017_NEI_CDBs/2017_CDB_Review/Plotting/compare_speeds.sas 04DEC19 08:43

County ID = 39063. Ohio: Hancock
RURAL (Non-MSA)
Urban Non-Freeway (Road Type 5)
Weekday

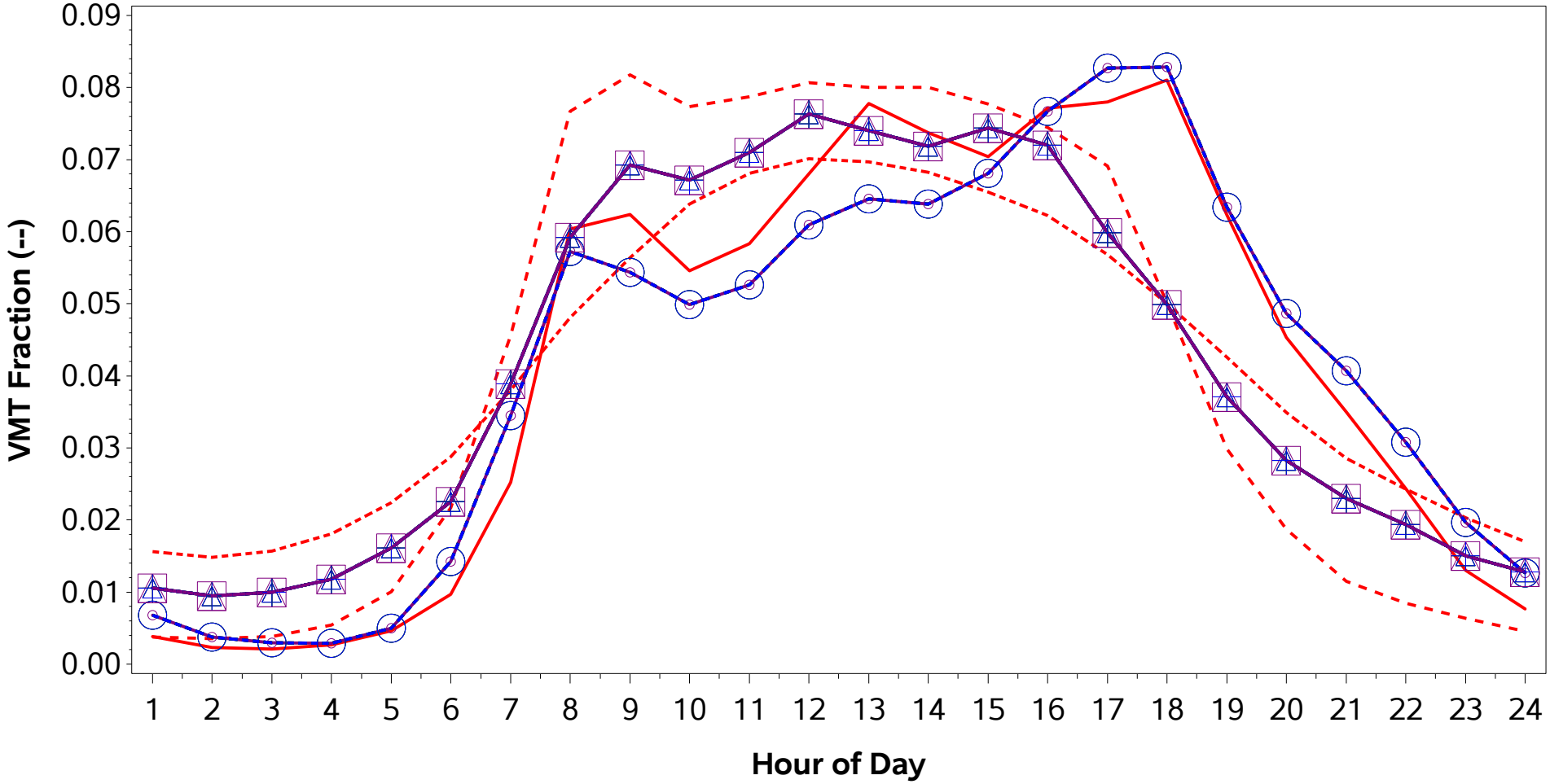

CRC A100 - Source Types 11/21/31. Grouping is Midwest Region non-MSA Average.
CRC A100 - Source Types 32/52. Grouping is Midwest Region non-MSA Average.
CRC A100 - Source Types 53/61/62. Grouping is Midwest Region non-MSA Average.
Submittal - Source Type 11
Submittal - Source Type 21
Submittal - Source Type 31
Submittal - Source Type 32
Submittal - Source Type 41
Submittal - Source Type 42
Submittal - Source Type 43
Submittal - Source Type 51
Submittal - Source Type 52
Submittal - Source Type 53
Submittal - Source Type 54
Submittal - Source Type 61
Submittal - Source Type 62

/proj1/EPA_2017_NEI_CDBs/2017_CDB_Review/Plotting/compare_speeds.sas 04DEC19 08:43

County ID = 39063. Ohio: Hancock
RURAL (Non-MSA)
Urban Non-Freeway (Road Type 5)
Weekend

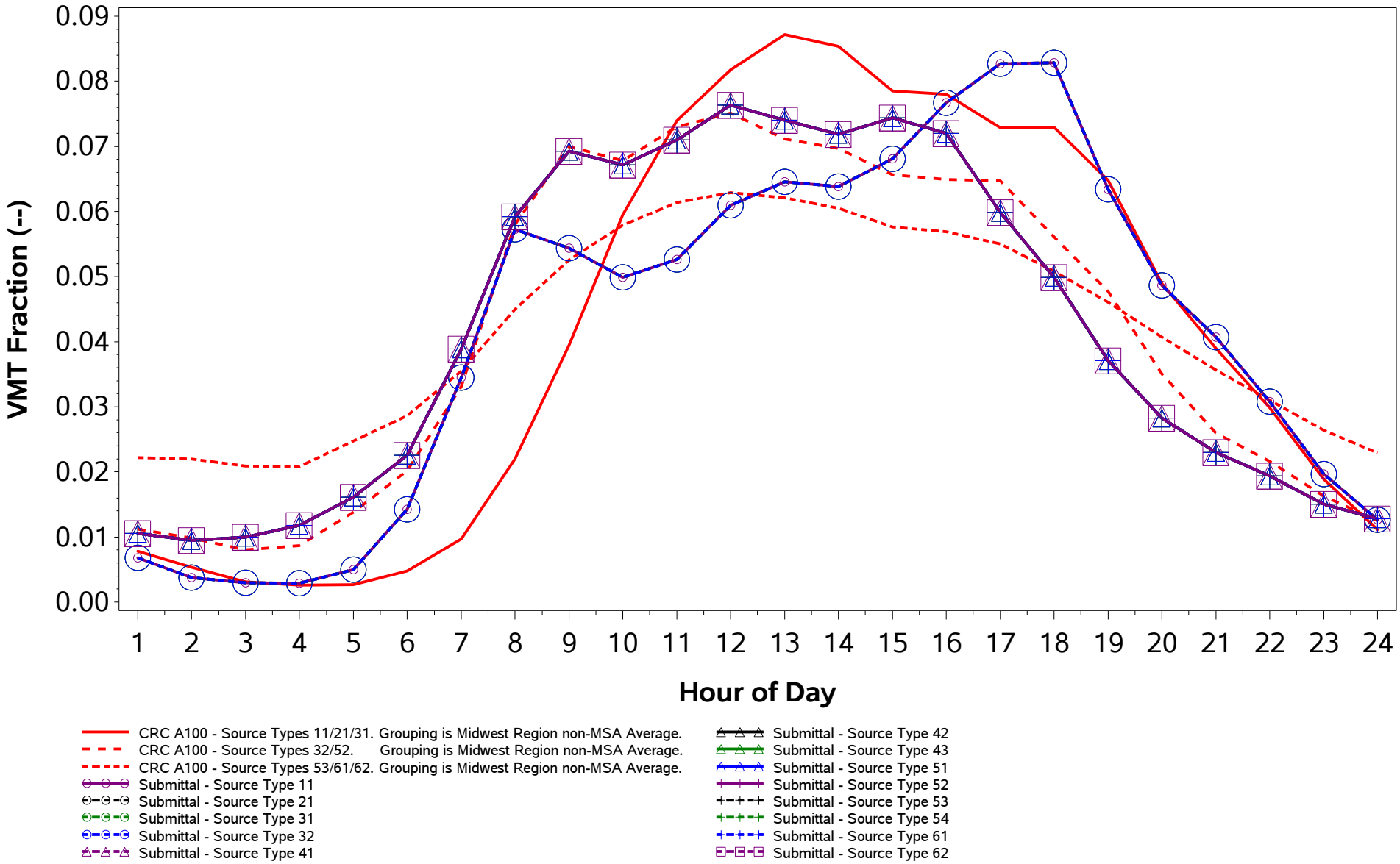

/proj1/EPA_2017_NEI_CDBs/2017_CDB_Review/Plotting/compare_speeds.sas 04DEC19 08:43

County ID = 39065. Ohio: Hardin
RURAL (Non-MSA)
Rural Freeway (Road Type 2)
Weekday

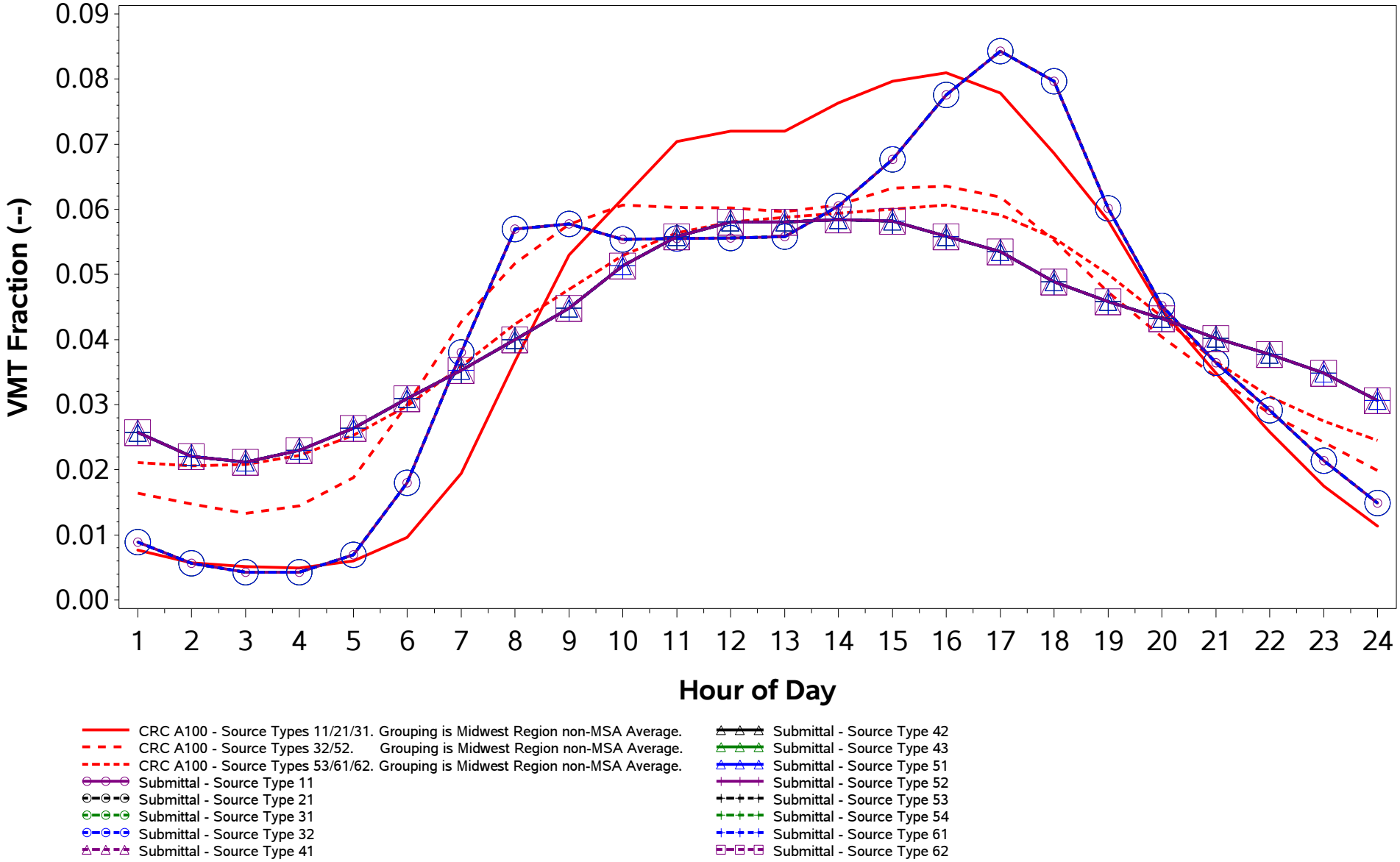

/proj1/EPA_2017_NEI_CDBs/2017_CDB_Review/Plotting/compare_speeds.sas 04DEC19 08:43

County ID = 39065. Ohio: Hardin
RURAL (Non-MSA)
Rural Freeway (Road Type 2)
Weekend

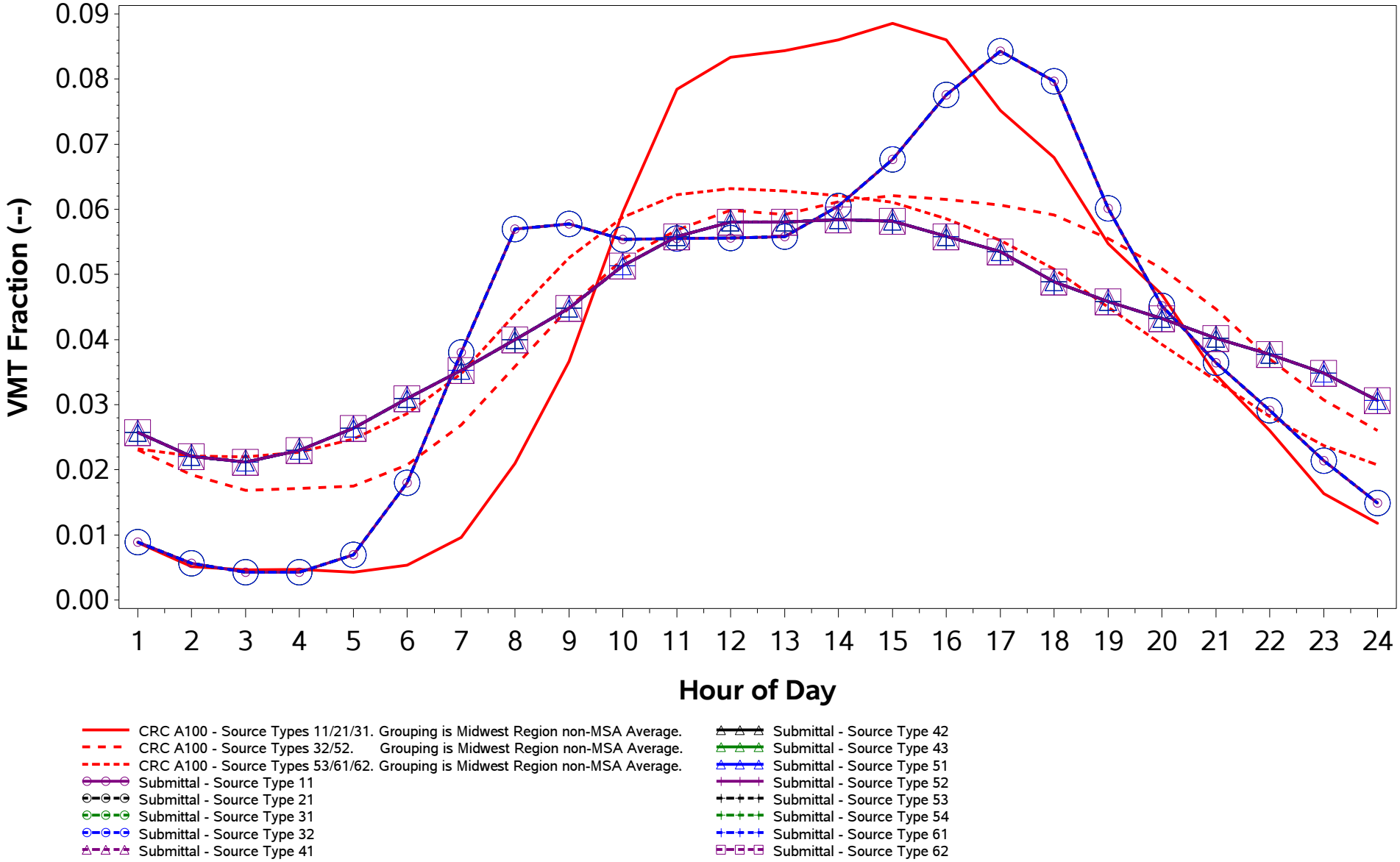

/proj1/EPA_2017_NEI_CDBs/2017_CDB_Review/Plotting/compare_speeds.sas 04DEC19 08:43

County ID = 39065. Ohio: Hardin
RURAL (Non-MSA)
Rural Non-Freeway (Road Type 3)
Weekday

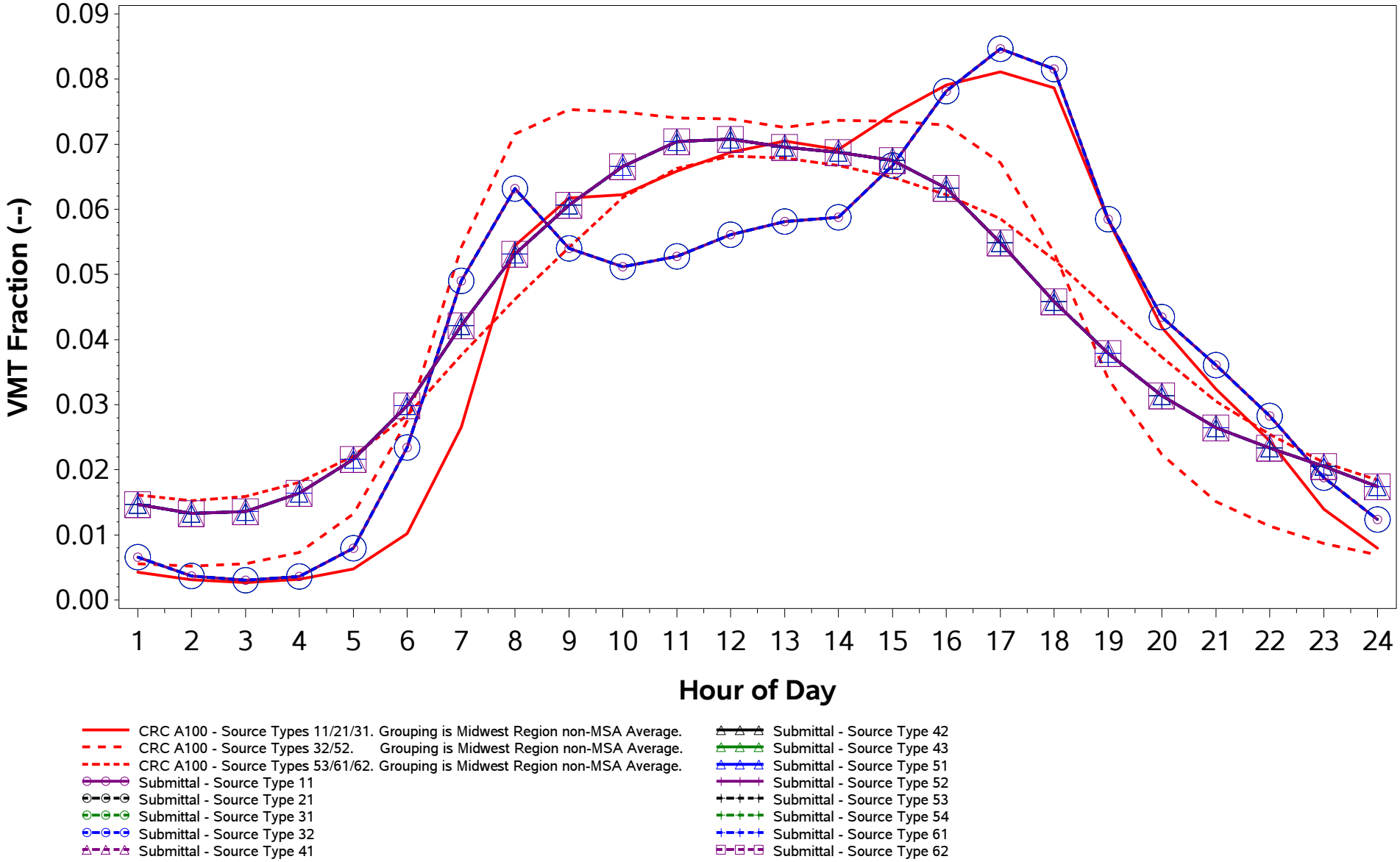

/proj1/EPA_2017_NEI_CDBs/2017_CDB_Review/Plotting/compare_speeds.sas 04DEC19 08:43

County ID = 39065. Ohio: Hardin
RURAL (Non-MSA)
Rural Non-Freeway (Road Type 3)
Weekend

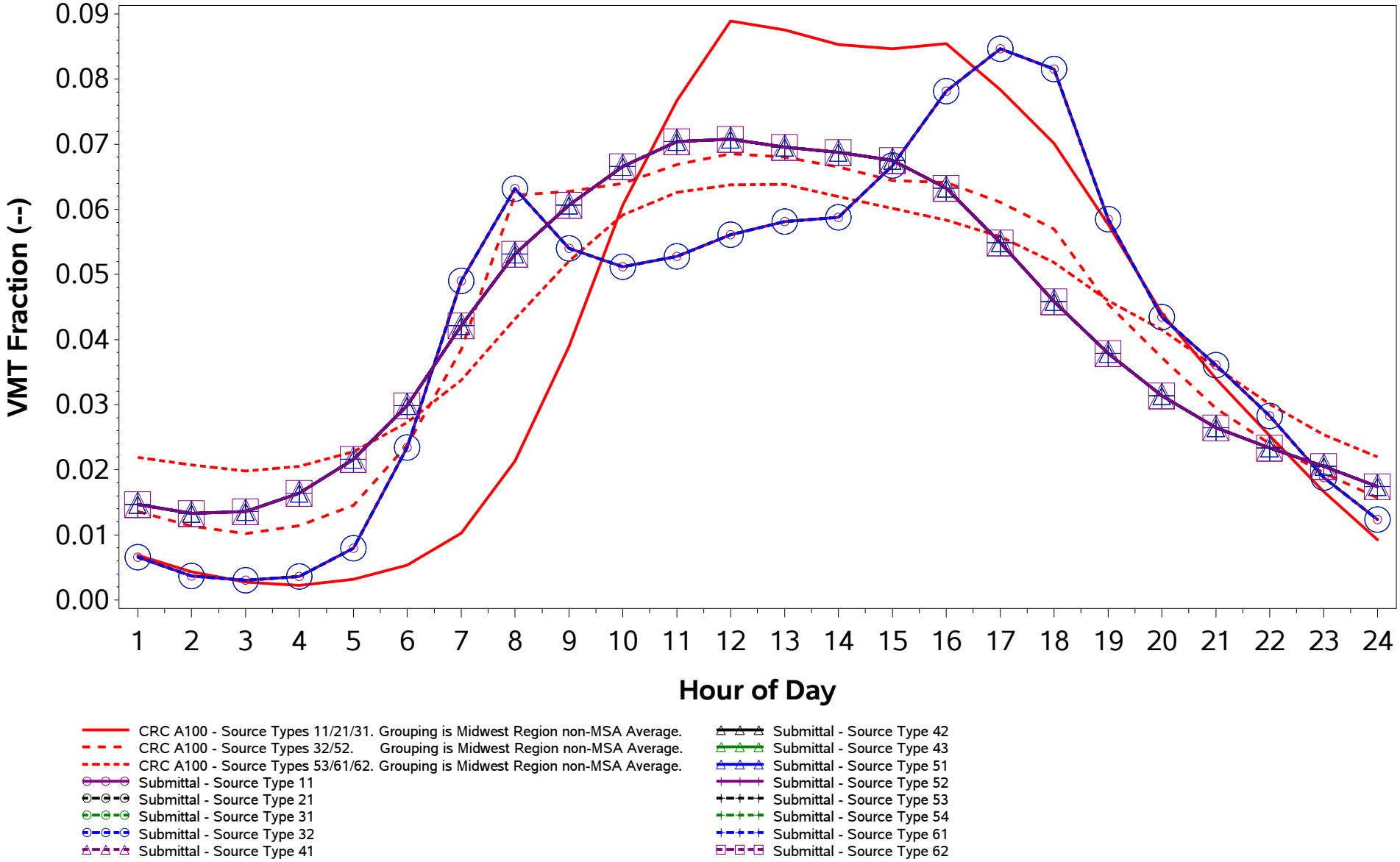

/proj1/EPA_2017_NEI_CDBs/2017_CDB_Review/Plotting/compare_speeds.sas 04DEC19 08:43

County ID = 39065. Ohio: Hardin
RURAL (Non-MSA)
Urban Freeway (Road Type 4)
Weekday

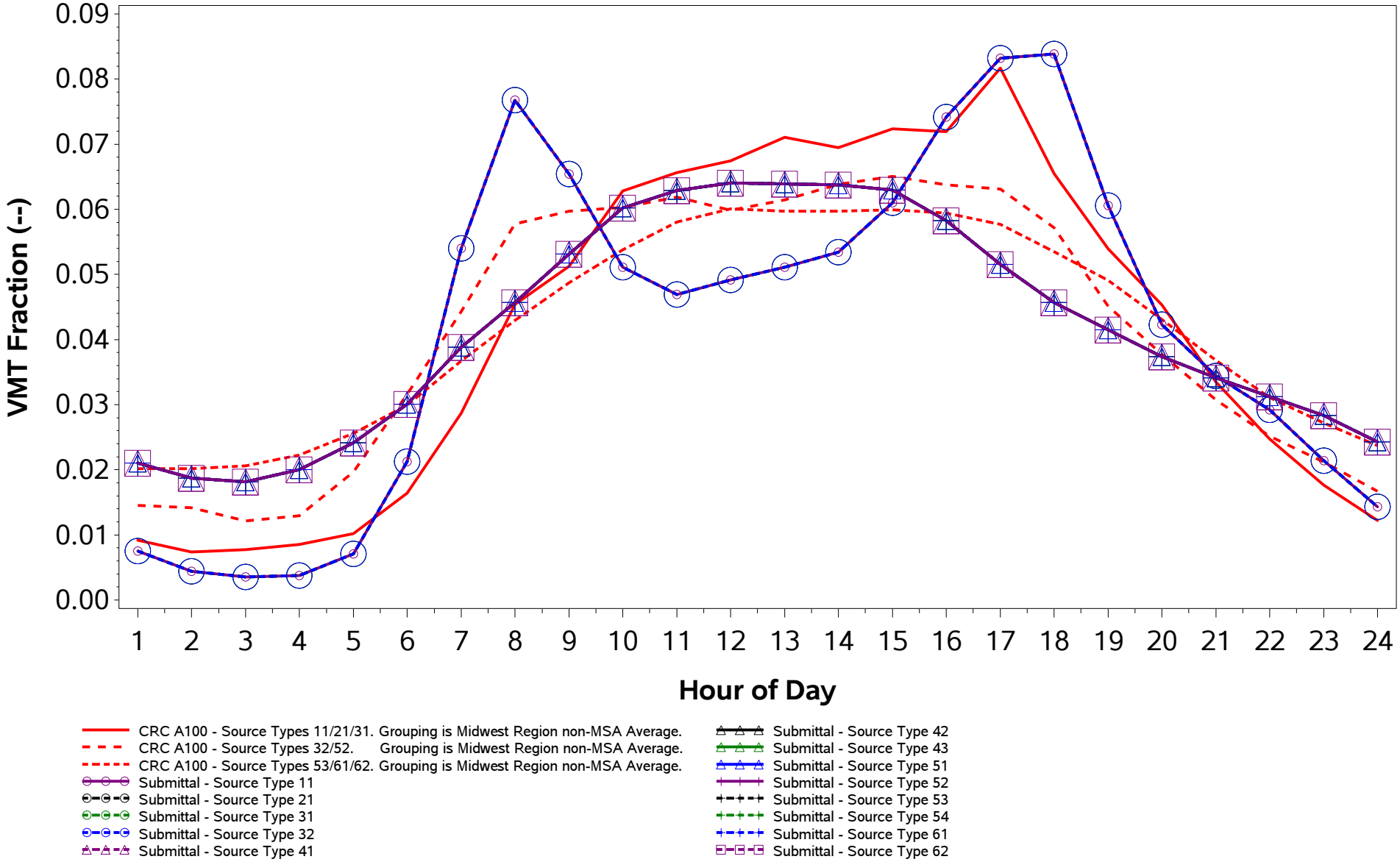

/proj1/EPA_2017_NEI_CDBs/2017_CDB_Review/Plotting/compare_speeds.sas 04DEC19 08:43

County ID = 39065. Ohio: Hardin
RURAL (Non-MSA)
Urban Freeway (Road Type 4)
Weekend

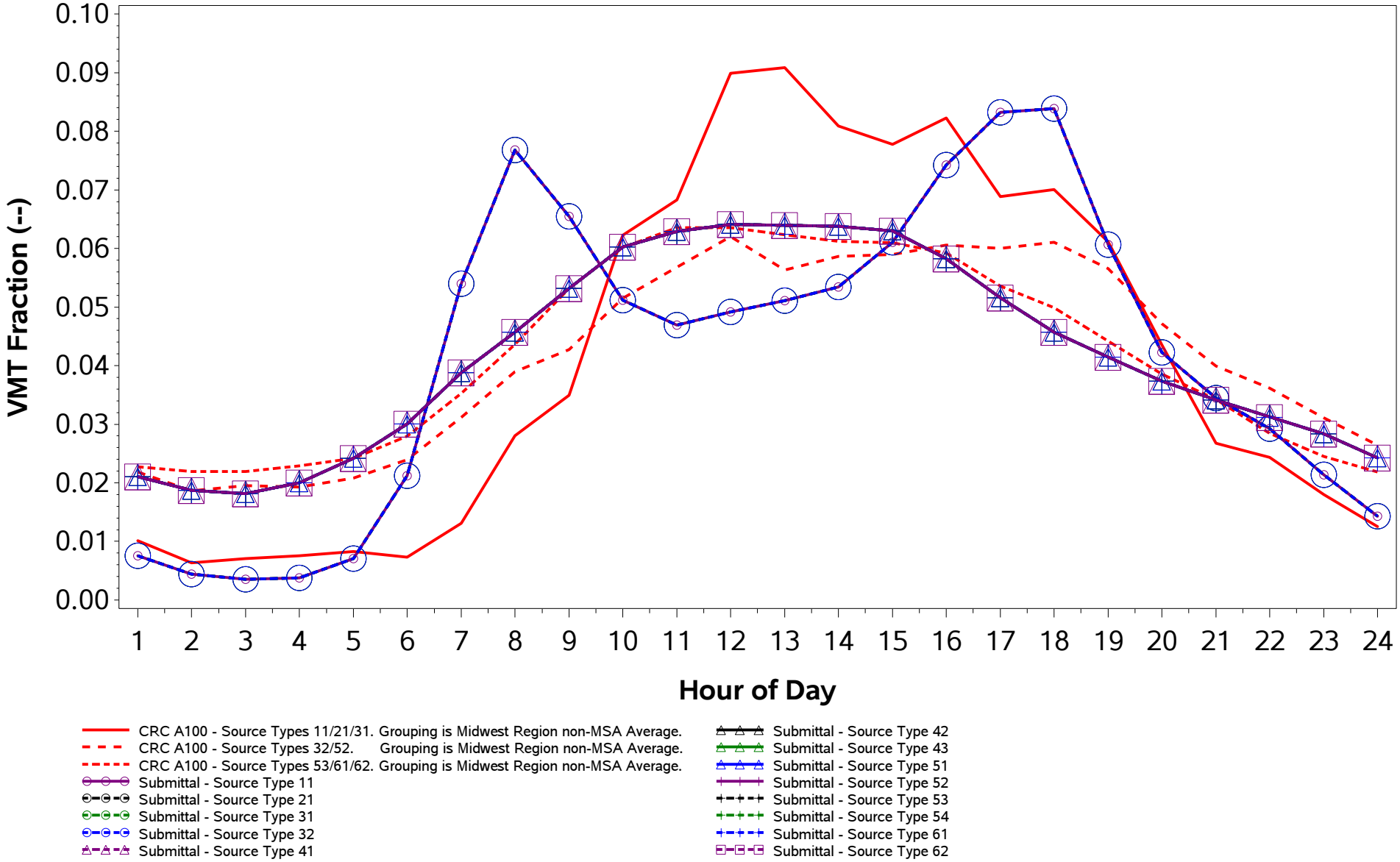

/proj1/EPA_2017_NEI_CDBs/2017_CDB_Review/Plotting/compare_speeds.sas 04DEC19 08:43

County ID = 39065. Ohio: Hardin
RURAL (Non-MSA)
Urban Non-Freeway (Road Type 5)
Weekday

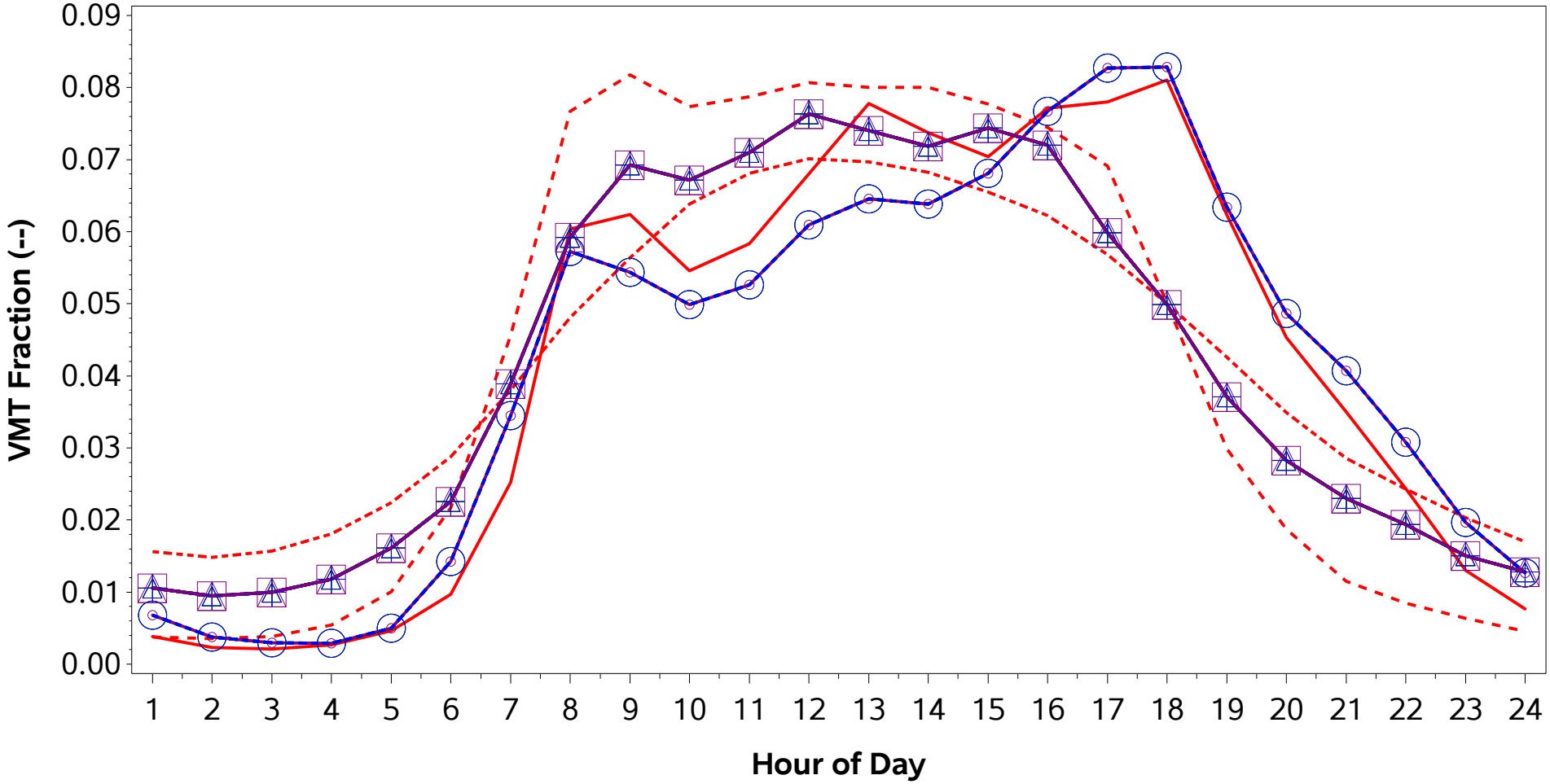

CRC A100 - Source Types 11/21/31. Grouping is Midwest Region non-MSA Average.
CRC A100 - Source Types 32/52. Grouping is Midwest Region non-MSA Average.
CRC A100 - Source Types 53/61/62. Grouping is Midwest Region non-MSA Average.
Submittal - Source Type 11
Submittal - Source Type 21
Submittal - Source Type 31
Submittal - Source Type 32
Submittal - Source Type 41
Submittal - Source Type 42
Submittal - Source Type 43
Submittal - Source Type 51
Submittal - Source Type 52
Submittal - Source Type 53
Submittal - Source Type 54
Submittal - Source Type 61
Submittal - Source Type 62

/proj1/EPA_2017_NEI_CDBs/2017_CDB_Review/Plotting/compare_speeds.sas 04DEC19 08:43

County ID = 39065. Ohio: Hardin
RURAL (Non-MSA)
Urban Non-Freeway (Road Type 5)
Weekend

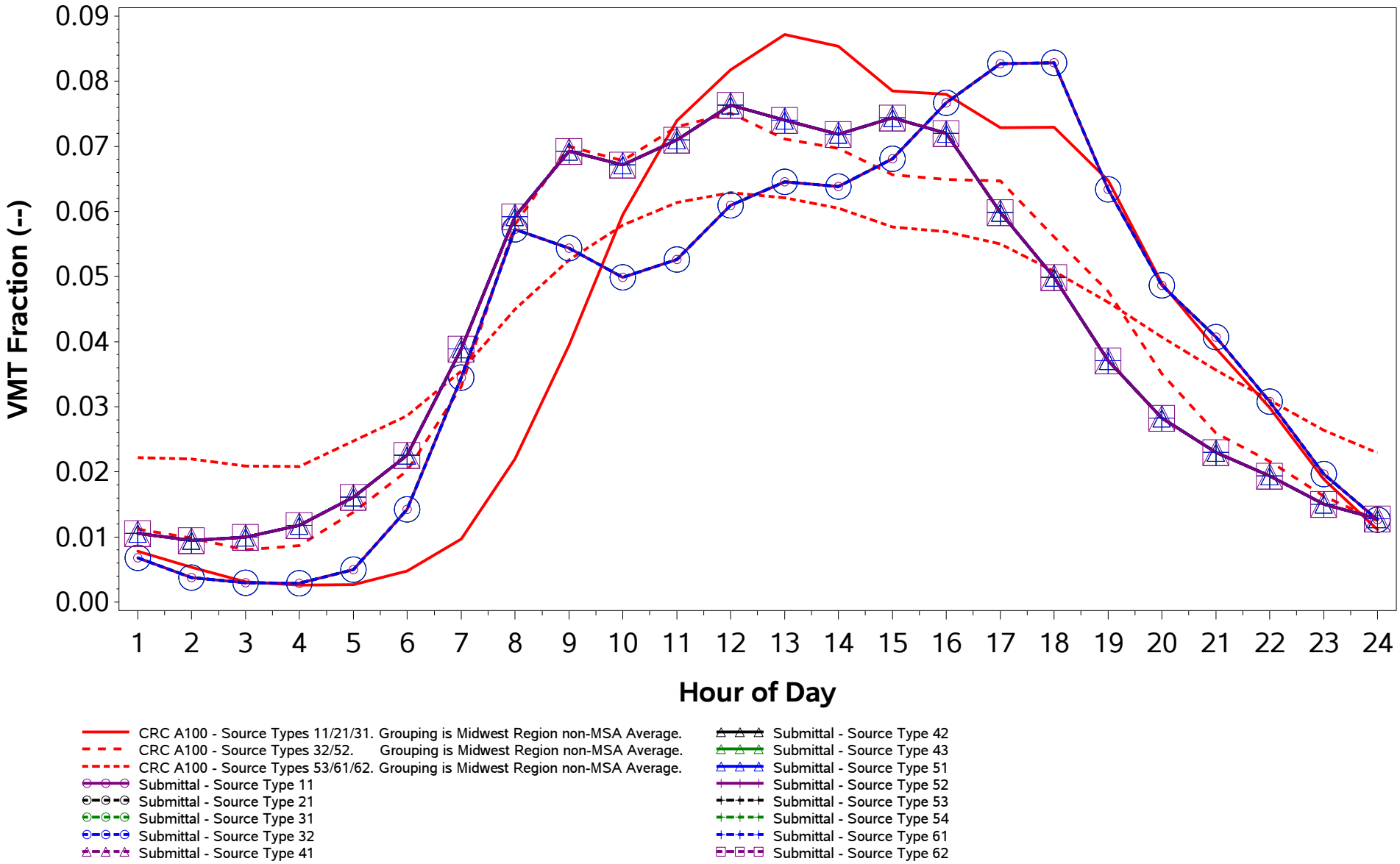

/proj1/EPA_2017_NEI_CDBs/2017_CDB_Review/Plotting/compare_speeds.sas 04DEC19 08:43

County ID = 39067. Ohio: Harrison
RURAL (Non-MSA)
Rural Freeway (Road Type 2)
Weekday

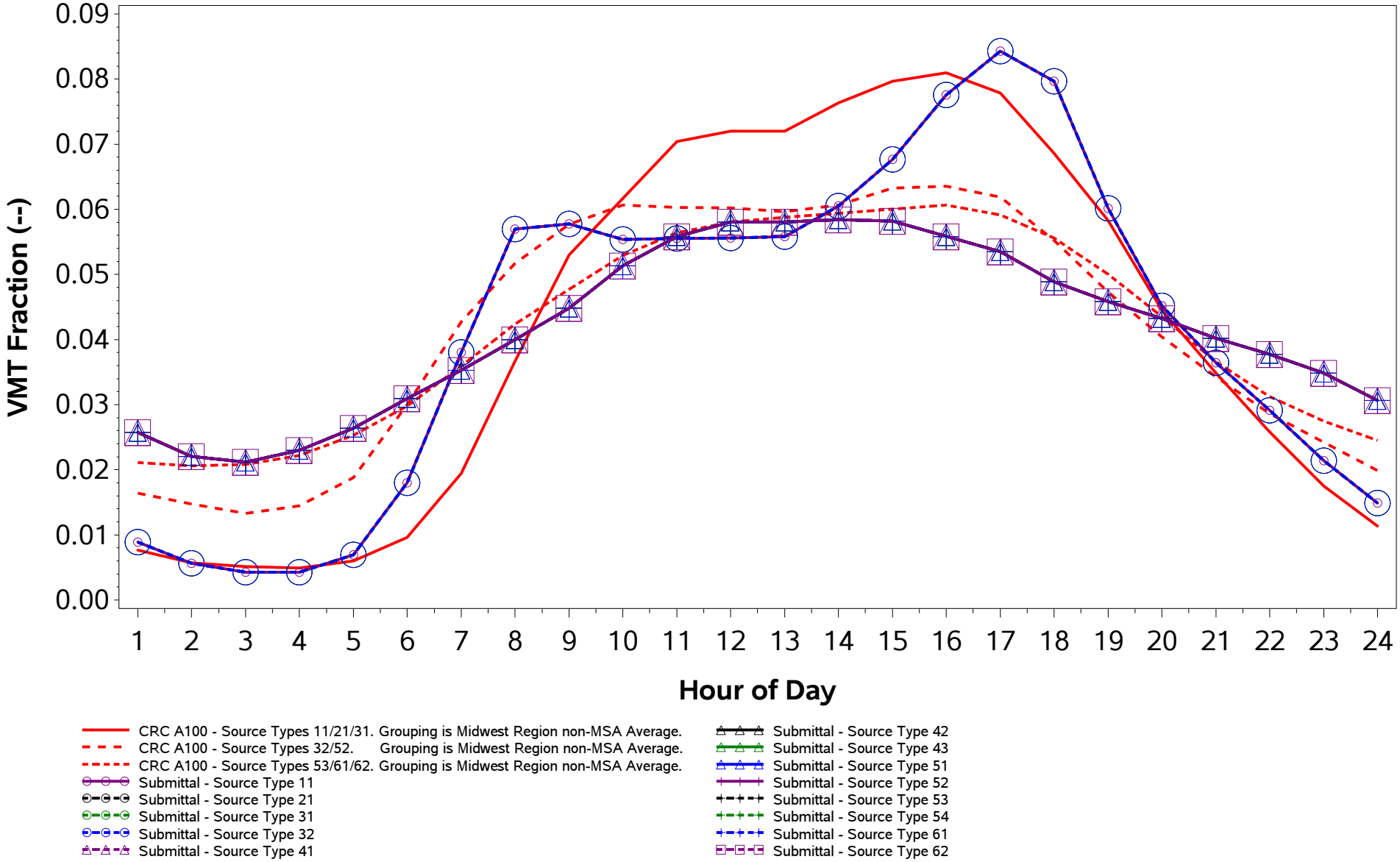

/proj1/EPA_2017_NEI_CDBs/2017_CDB_Review/Plotting/compare_speeds.sas 04DEC19 08:43

County ID = 39067. Ohio: Harrison
RURAL (Non-MSA)
Rural Freeway (Road Type 2)
Weekend

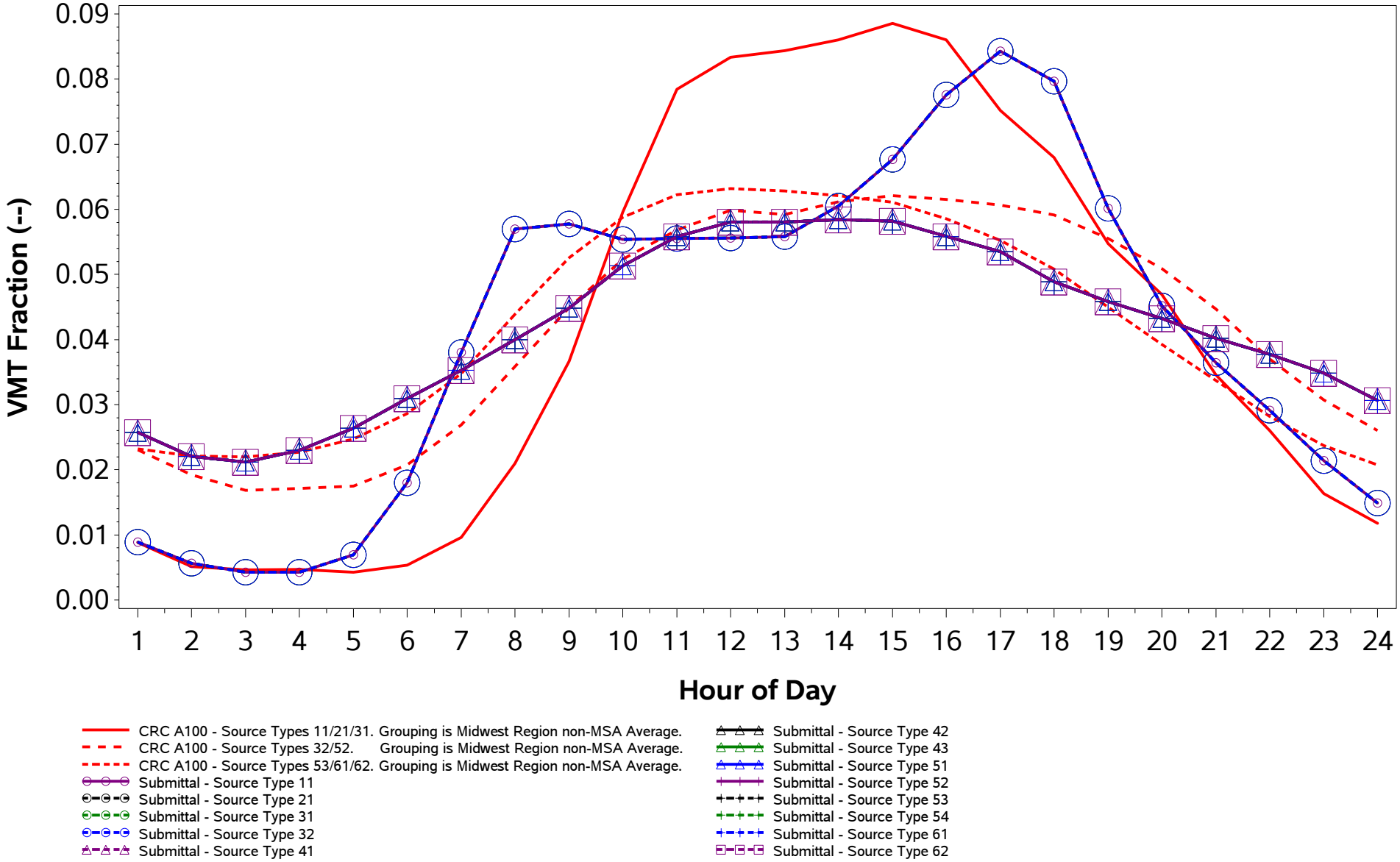

/proj1/EPA_2017_NEI_CDBs/2017_CDB_Review/Plotting/compare_speeds.sas 04DEC19 08:43

County ID = 39067. Ohio: Harrison
RURAL (Non-MSA)
Rural Non-Freeway (Road Type 3)
Weekday

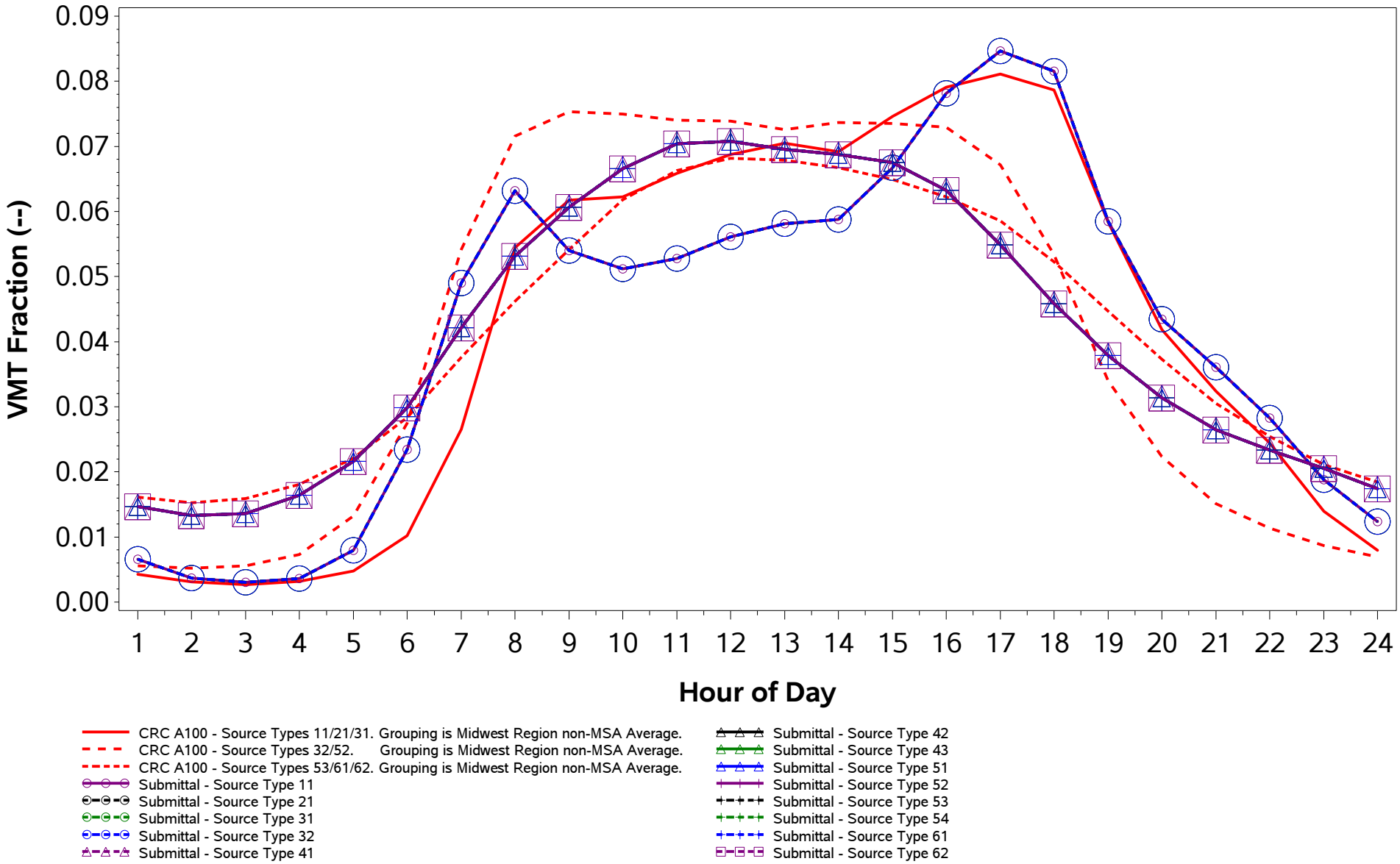

/proj1/EPA_2017_NEI_CDBs/2017_CDB_Review/Plotting/compare_speeds.sas 04DEC19 08:43

County ID = 39067. Ohio: Harrison
RURAL (Non-MSA)
Rural Non-Freeway (Road Type 3)
Weekend

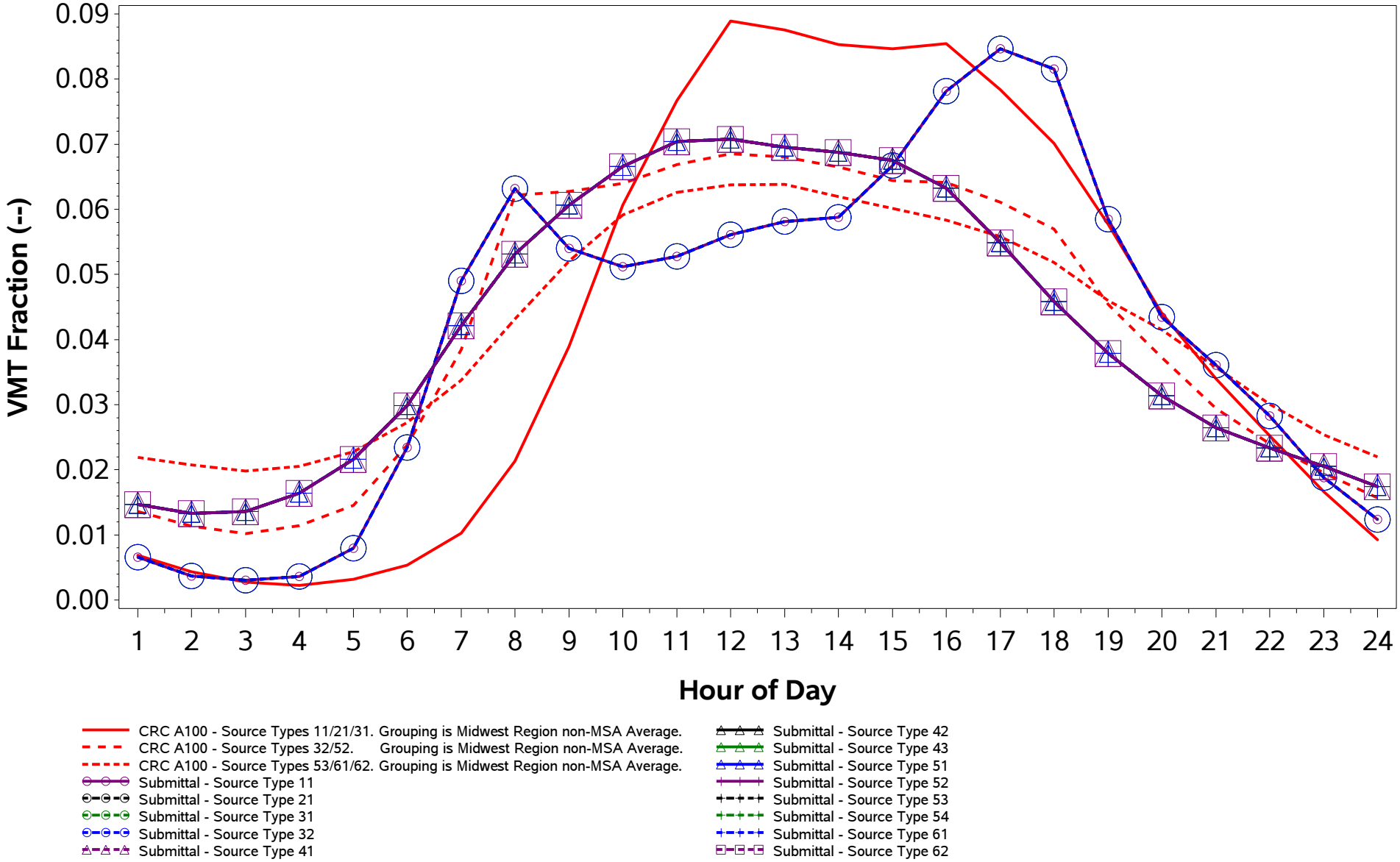

/proj1/EPA_2017_NEI_CDBs/2017_CDB_Review/Plotting/compare_speeds.sas 04DEC19 08:43

County ID = 39067. Ohio: Harrison
RURAL (Non-MSA)
Urban Freeway (Road Type 4)
Weekday

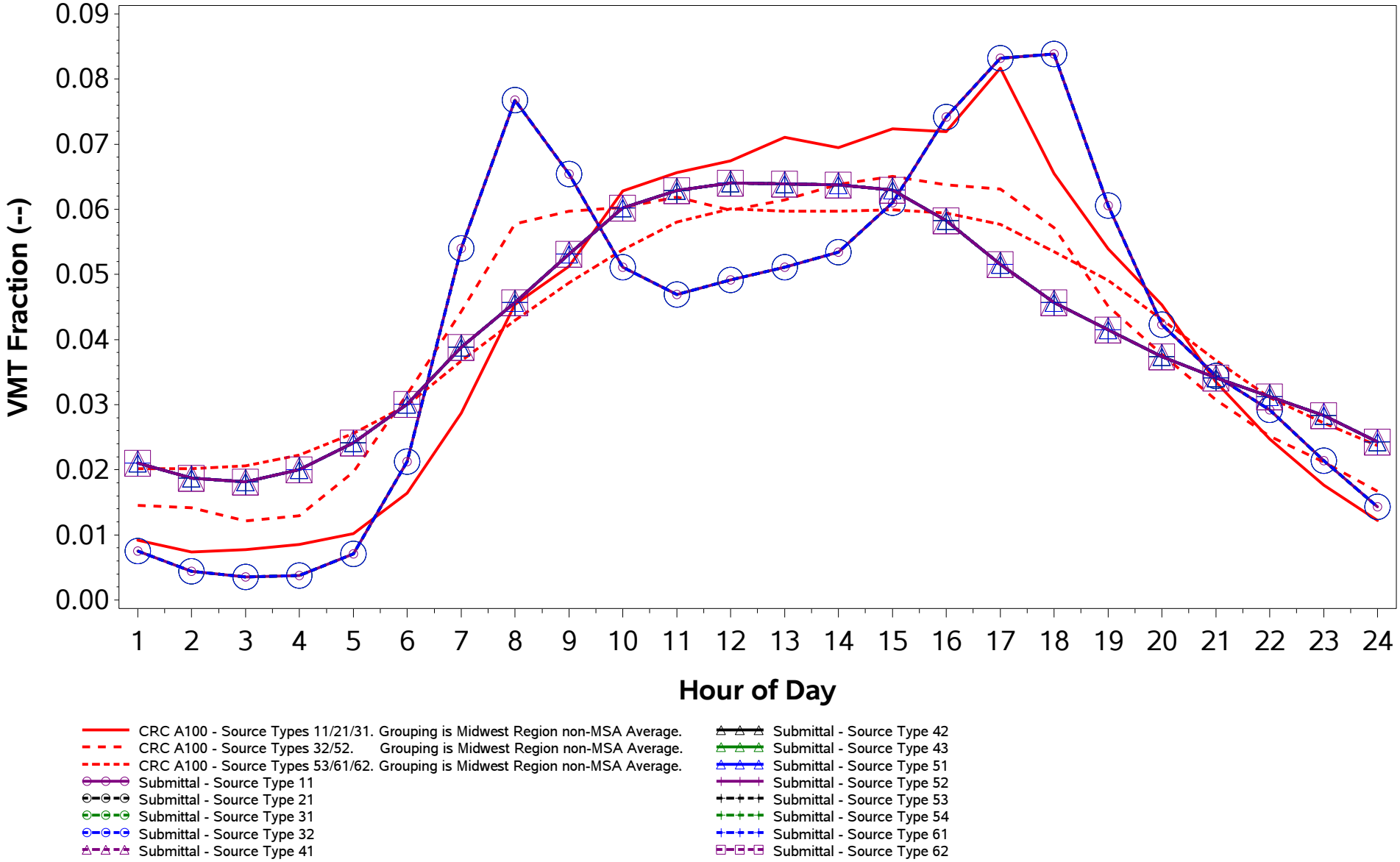

/proj1/EPA_2017_NEI_CDBs/2017_CDB_Review/Plotting/compare_speeds.sas 04DEC19 08:43

County ID = 39067. Ohio: Harrison
RURAL (Non-MSA)
Urban Freeway (Road Type 4)
Weekend

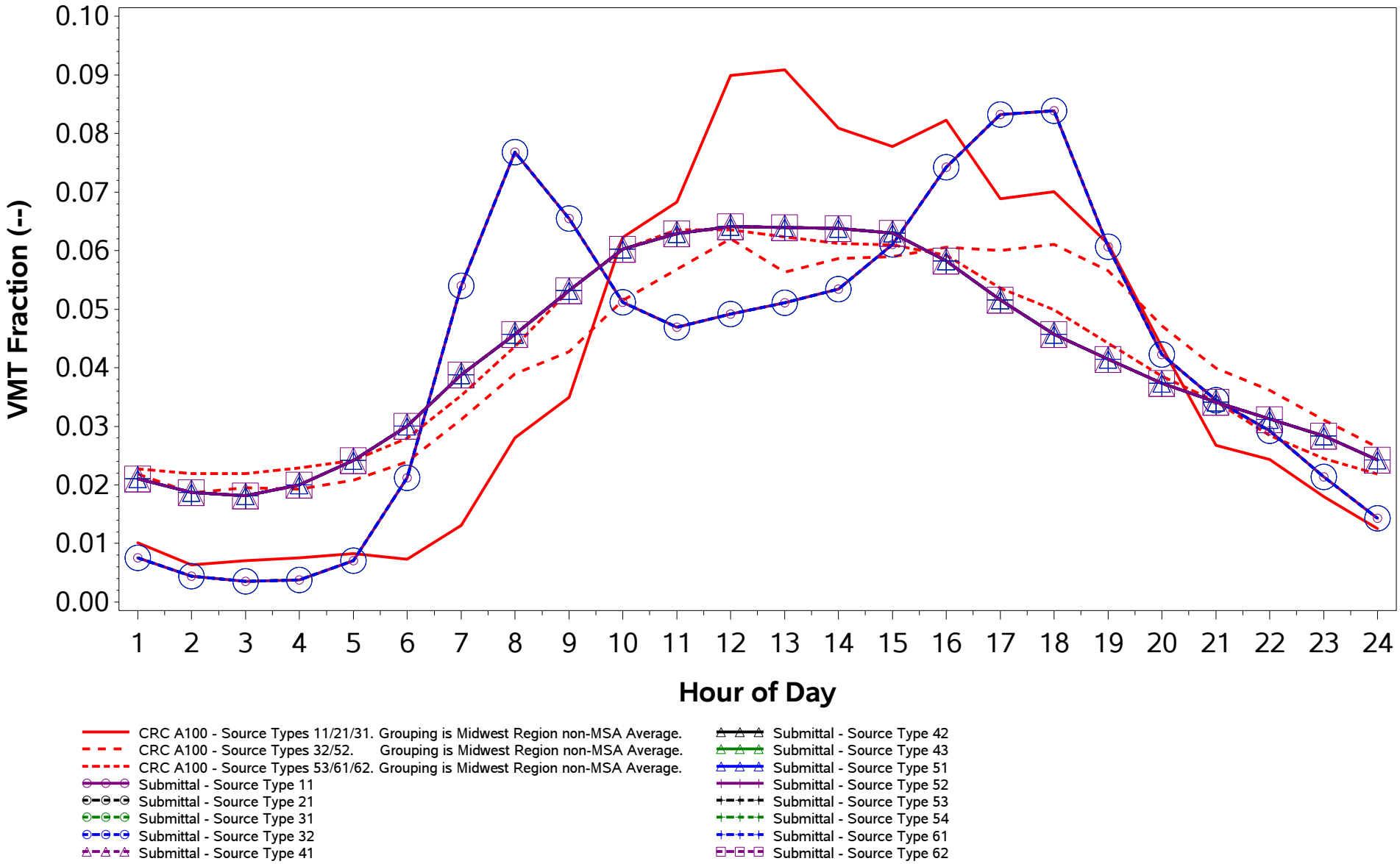

/proj1/EPA_2017_NEI_CDBs/2017_CDB_Review/Plotting/compare_speeds.sas 04DEC19 08:43

County ID = 39067. Ohio: Harrison
RURAL (Non-MSA)
Urban Non-Freeway (Road Type 5)
Weekday

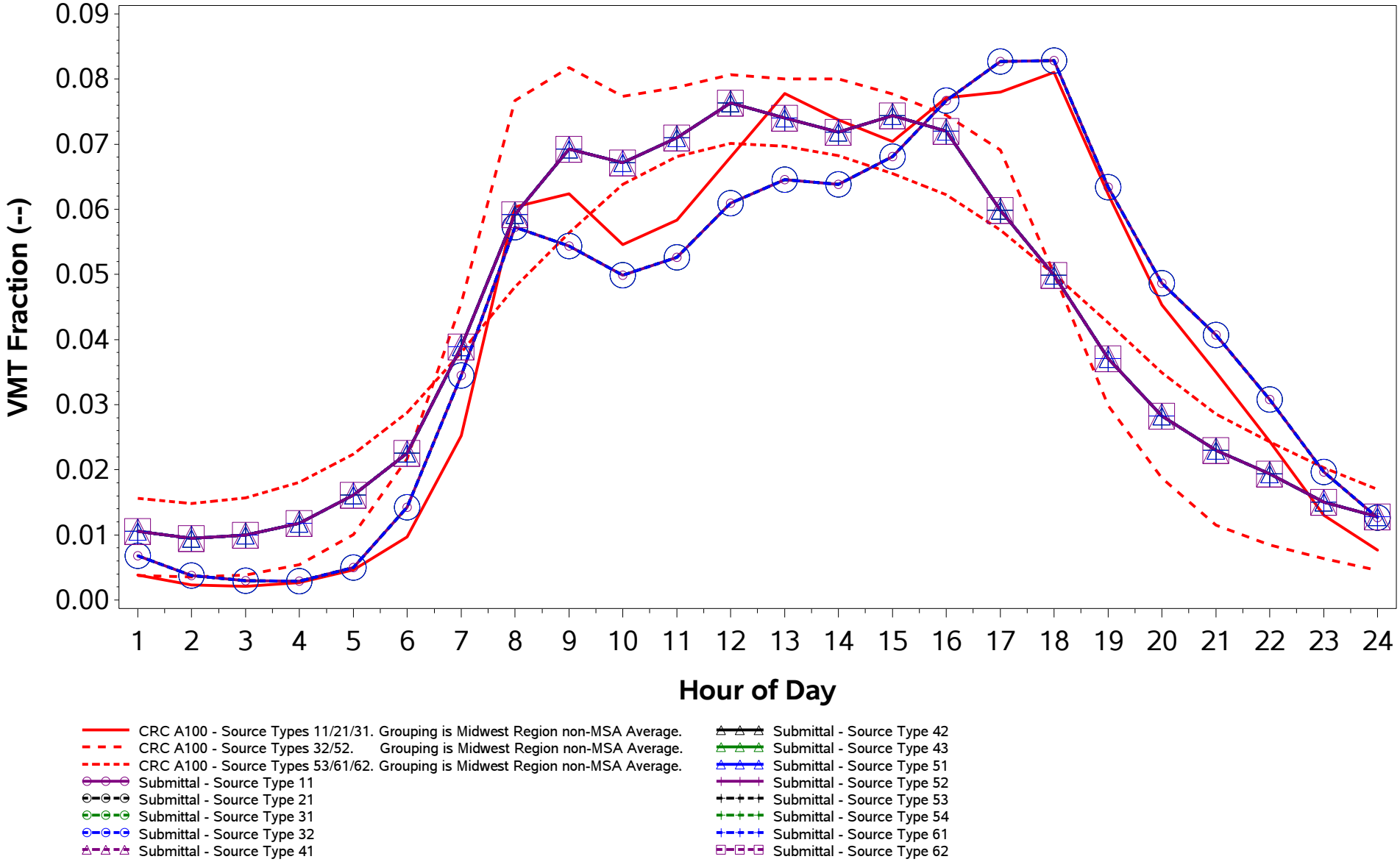

/proj1/EPA_2017_NEI_CDBs/2017_CDB_Review/Plotting/compare_speeds.sas 04DEC19 08:43

County ID = 39067. Ohio: Harrison
RURAL (Non-MSA)
Urban Non-Freeway (Road Type 5)
Weekend

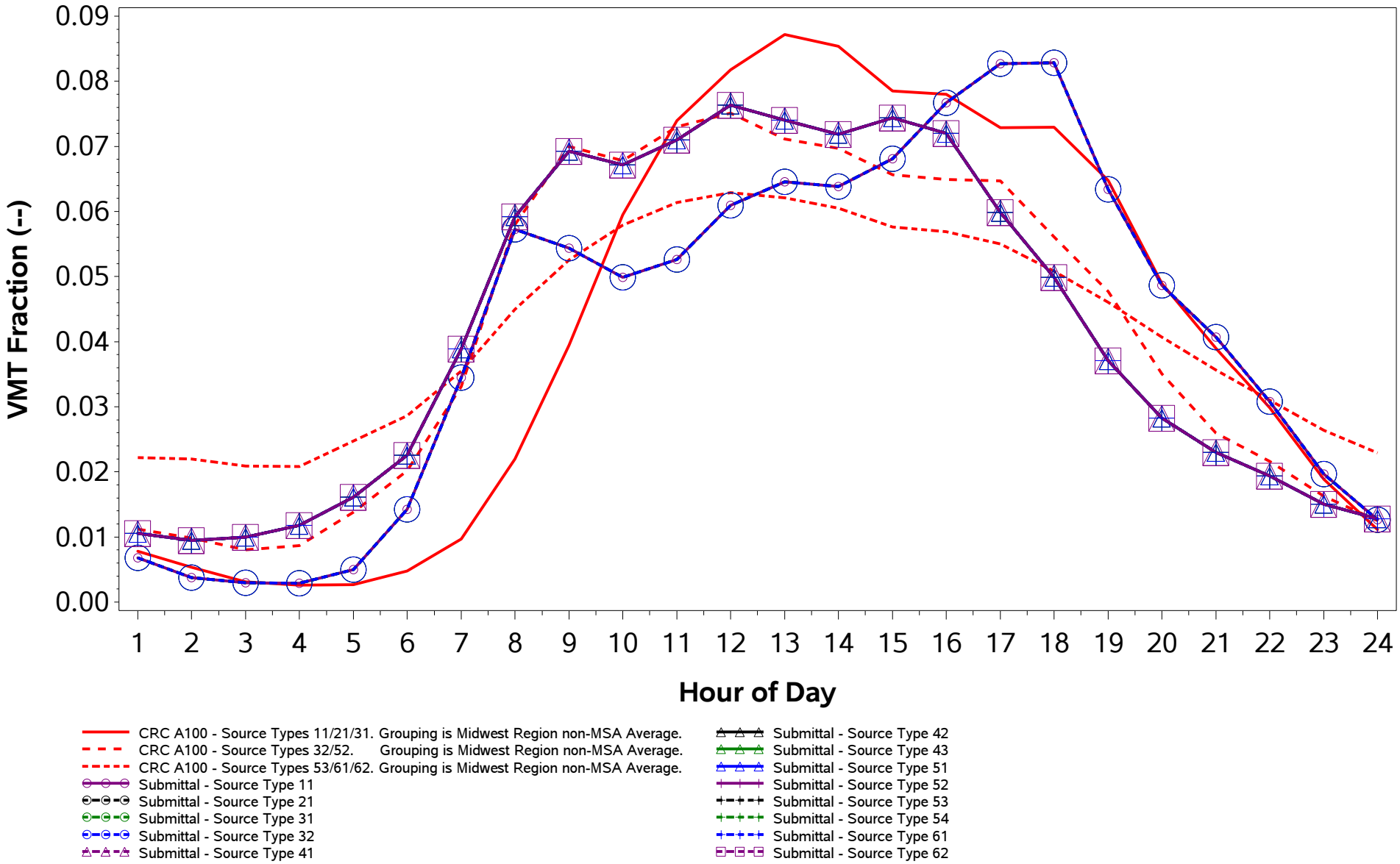

/proj1/EPA_2017_NEI_CDBs/2017_CDB_Review/Plotting/compare_speeds.sas 04DEC19 08:43

County ID = 39069. Ohio: Henry
RURAL (Non-MSA)
Rural Freeway (Road Type 2)
Weekday

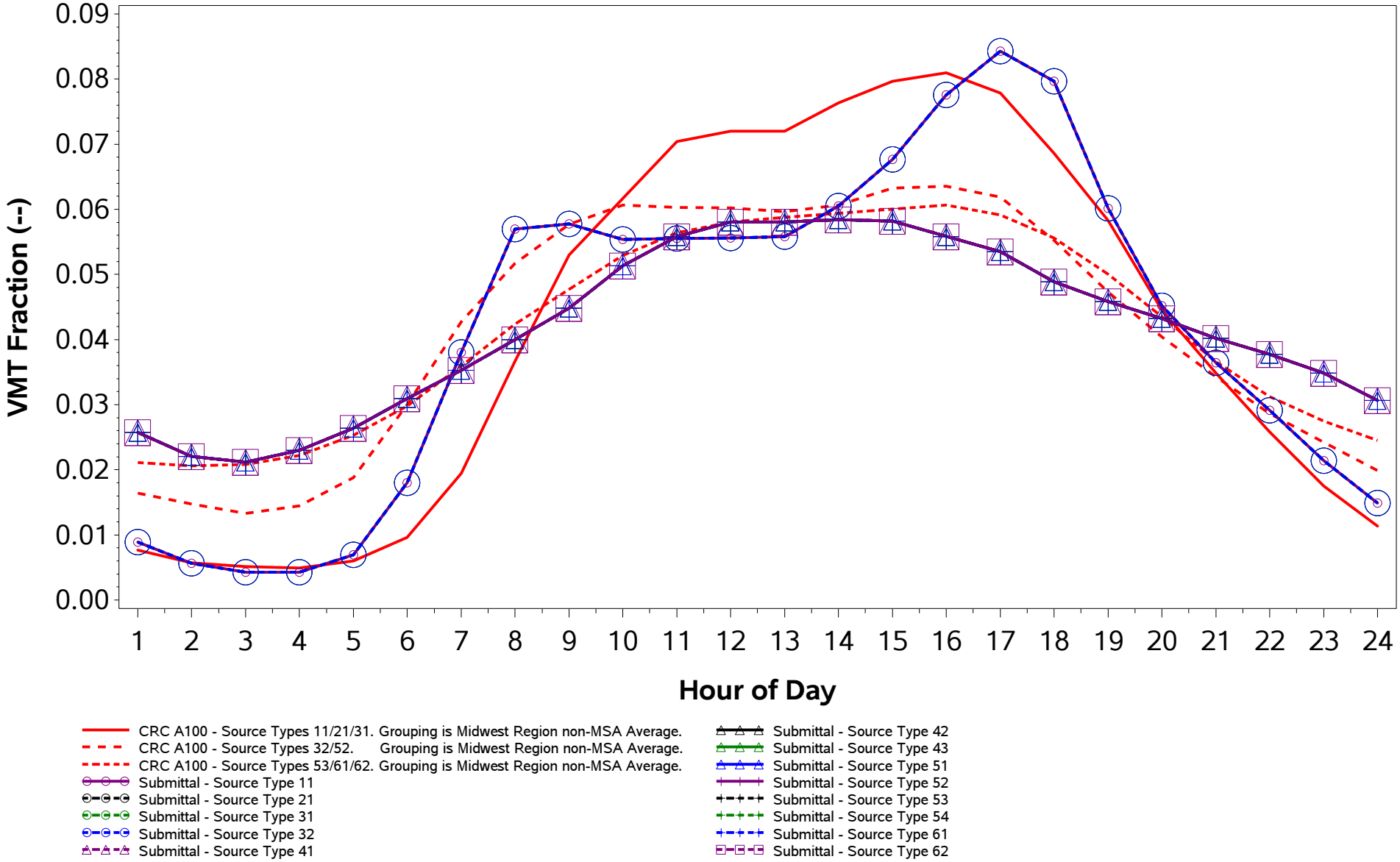

/proj1/EPA_2017_NEI_CDBs/2017_CDB_Review/Plotting/compare_speeds.sas 04DEC19 08:43

County ID = 39069. Ohio: Henry
RURAL (Non-MSA)
Rural Freeway (Road Type 2)
Weekend

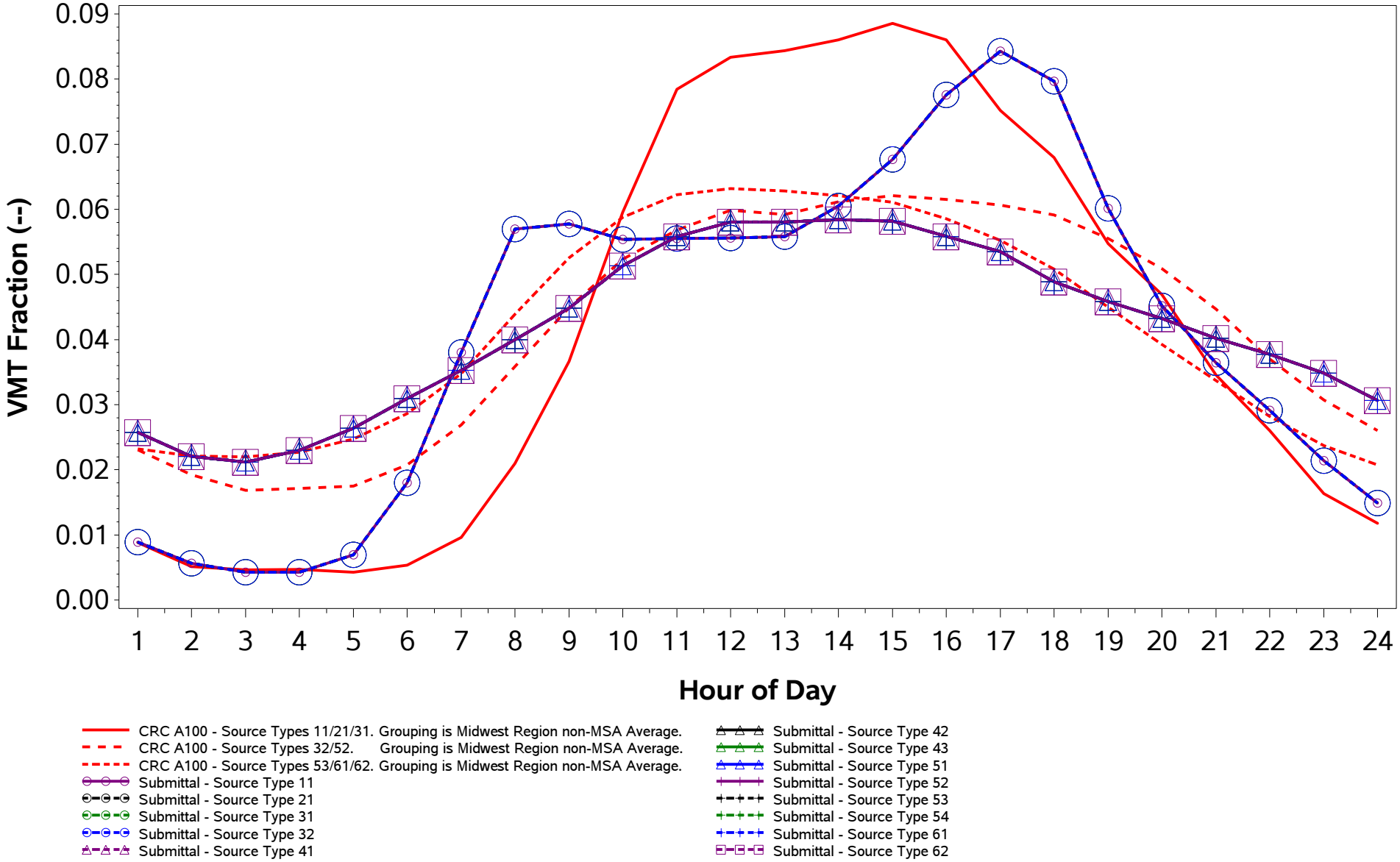

/proj1/EPA_2017_NEI_CDBs/2017_CDB_Review/Plotting/compare_speeds.sas 04DEC19 08:43

County ID = 39069. Ohio: Henry
RURAL (Non-MSA)
Rural Non-Freeway (Road Type 3)
Weekday

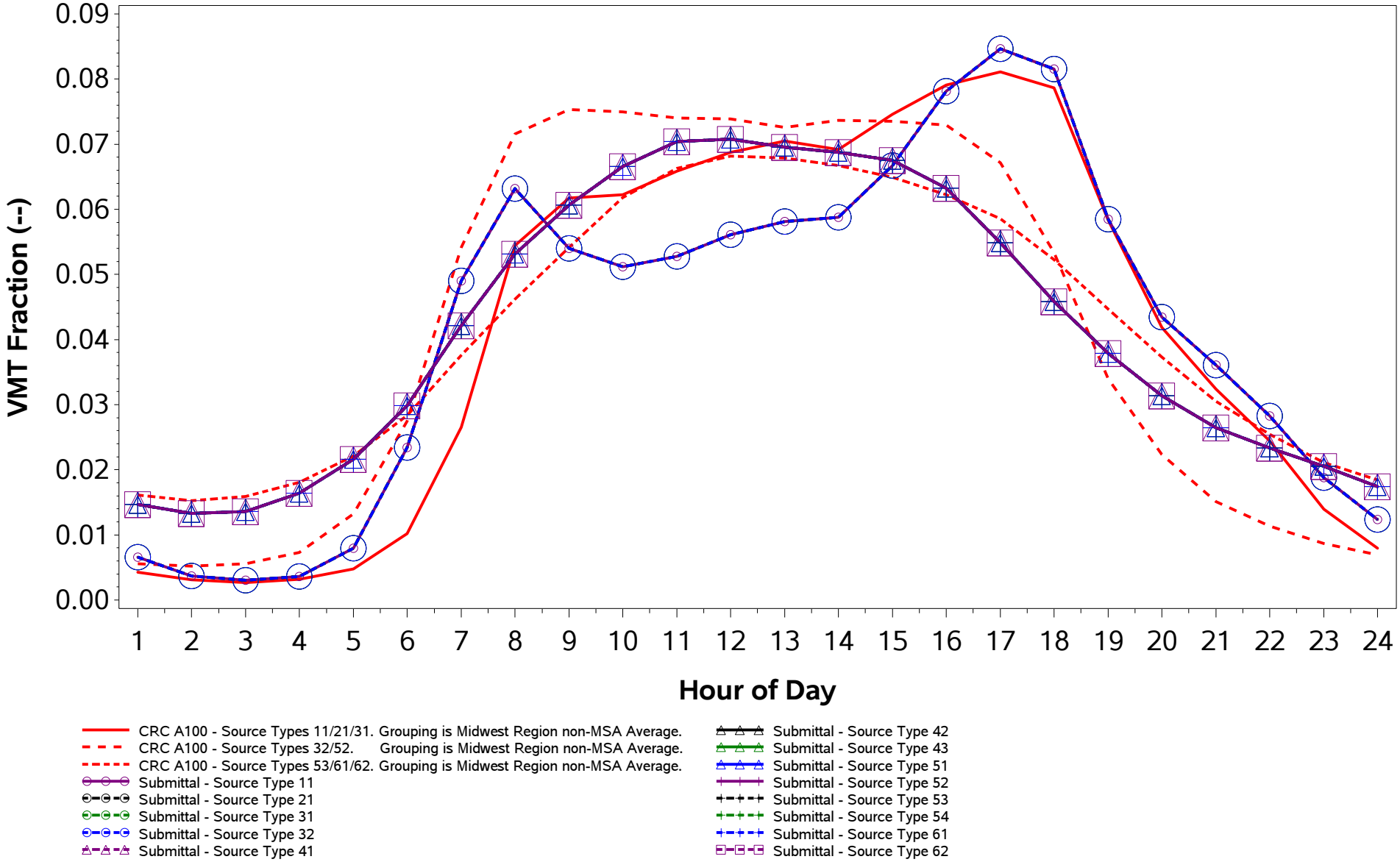

/proj1/EPA_2017_NEI_CDBs/2017_CDB_Review/Plotting/compare_speeds.sas 04DEC19 08:43

County ID = 39069. Ohio: Henry
RURAL (Non-MSA)
Rural Non-Freeway (Road Type 3)
Weekend

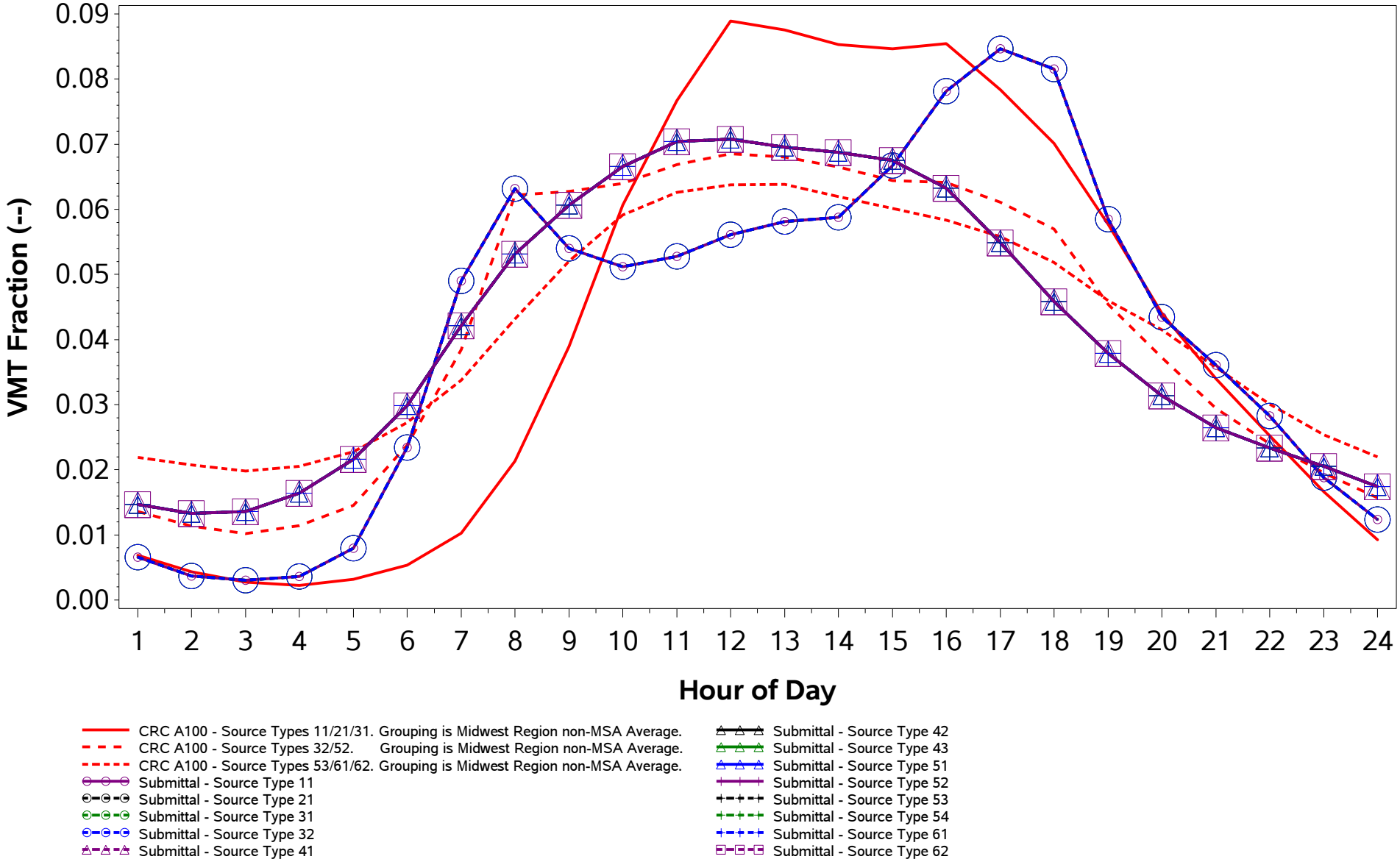

/proj1/EPA_2017_NEI_CDBs/2017_CDB_Review/Plotting/compare_speeds.sas 04DEC19 08:43

County ID = 39069. Ohio: Henry
RURAL (Non-MSA)
Urban Freeway (Road Type 4)
Weekday

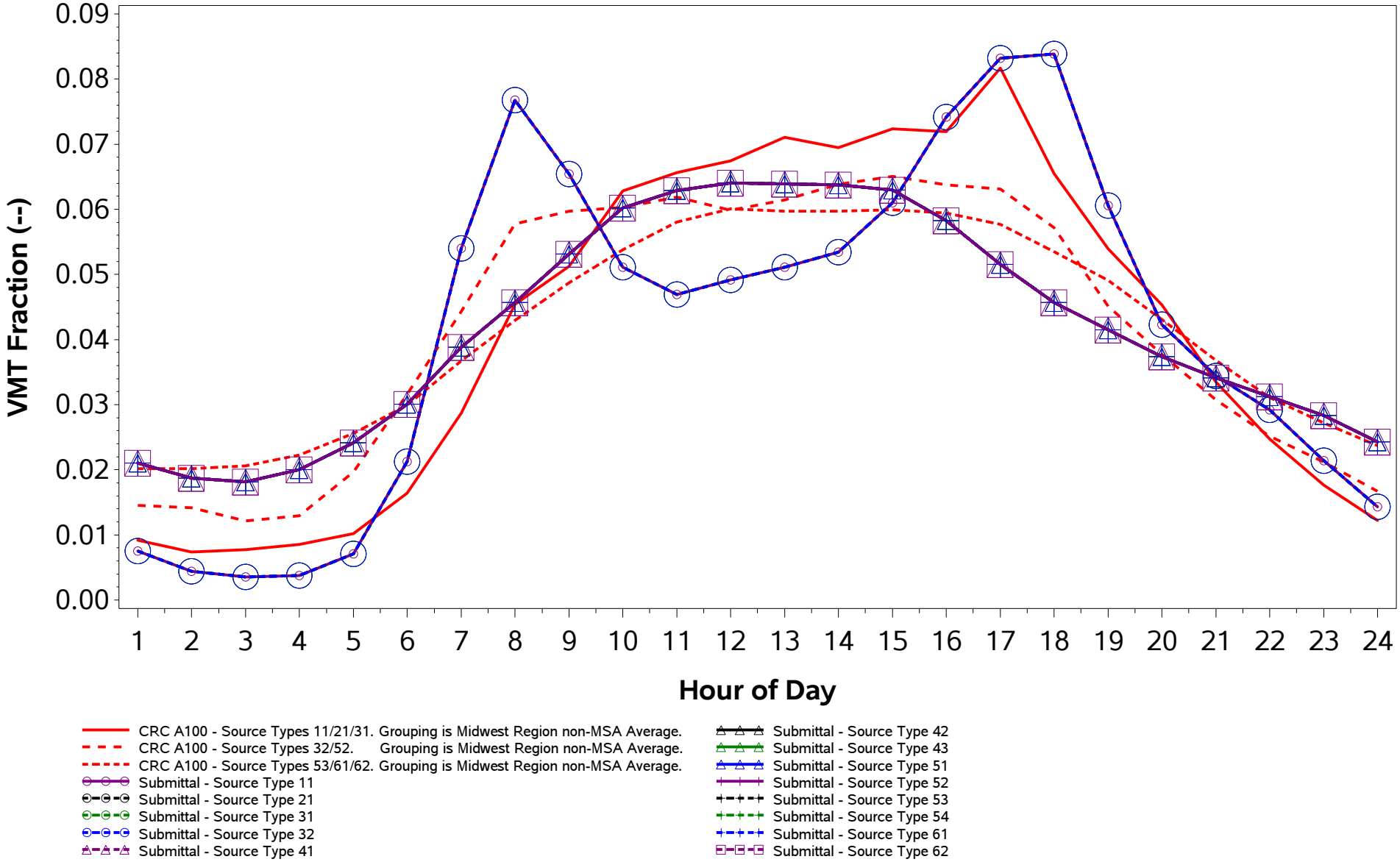

/proj1/EPA_2017_NEI_CDBs/2017_CDB_Review/Plotting/compare_speeds.sas 04DEC19 08:43

County ID = 39069. Ohio: Henry
RURAL (Non-MSA)
Urban Freeway (Road Type 4)
Weekend

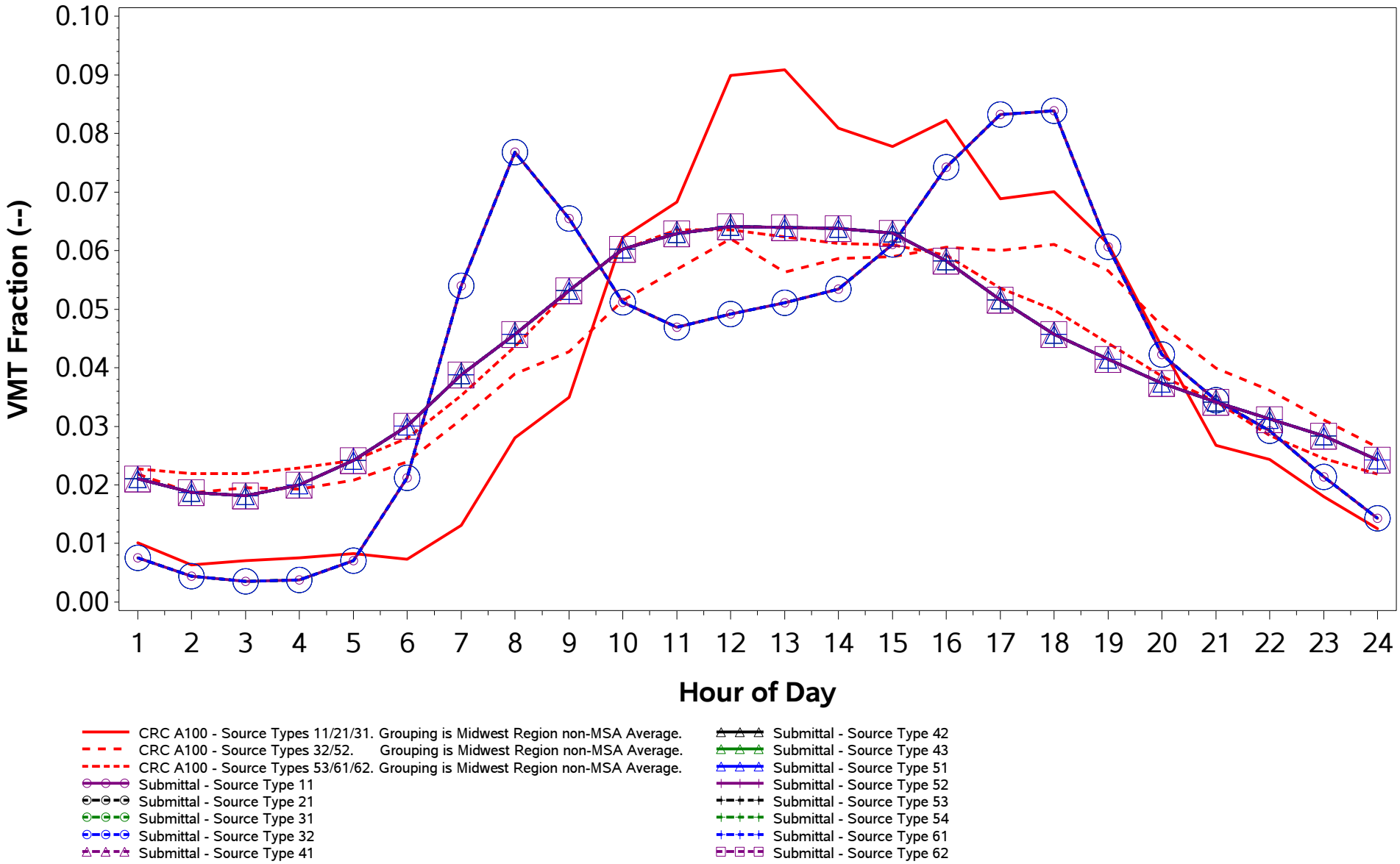

/proj1/EPA_2017_NEI_CDBs/2017_CDB_Review/Plotting/compare_speeds.sas 04DEC19 08:43

County ID = 39069. Ohio: Henry
RURAL (Non-MSA)
Urban Non-Freeway (Road Type 5)
Weekday

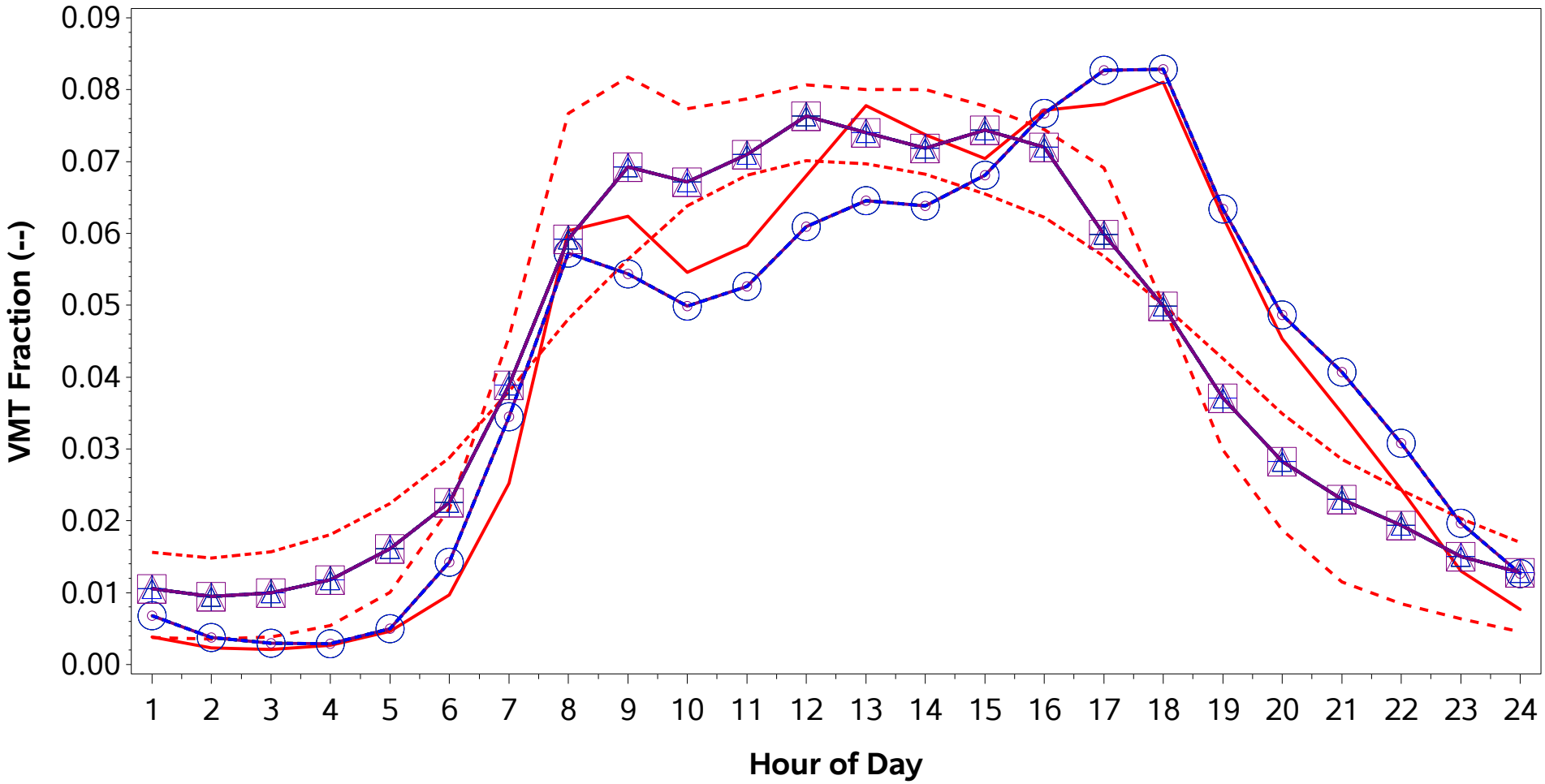

CRC A100 - Source Types 11/21/31. Grouping is Midwest Region non-MSA Average.
CRC A100 - Source Types 32/52. Grouping is Midwest Region non-MSA Average.
CRC A100 - Source Types 53/61/62. Grouping is Midwest Region non-MSA Average.
Submittal - Source Type 11
Submittal - Source Type 21
Submittal - Source Type 31
Submittal - Source Type 32
Submittal - Source Type 41
Submittal - Source Type 42
Submittal - Source Type 43
Submittal - Source Type 51
Submittal - Source Type 52
Submittal - Source Type 53
Submittal - Source Type 54
Submittal - Source Type 61
Submittal - Source Type 62

/proj1/EPA_2017_NEI_CDBs/2017_CDB_Review/Plotting/compare_speeds.sas 04DEC19 08:43

County ID = 39069. Ohio: Henry
RURAL (Non-MSA)
Urban Non-Freeway (Road Type 5)
Weekend

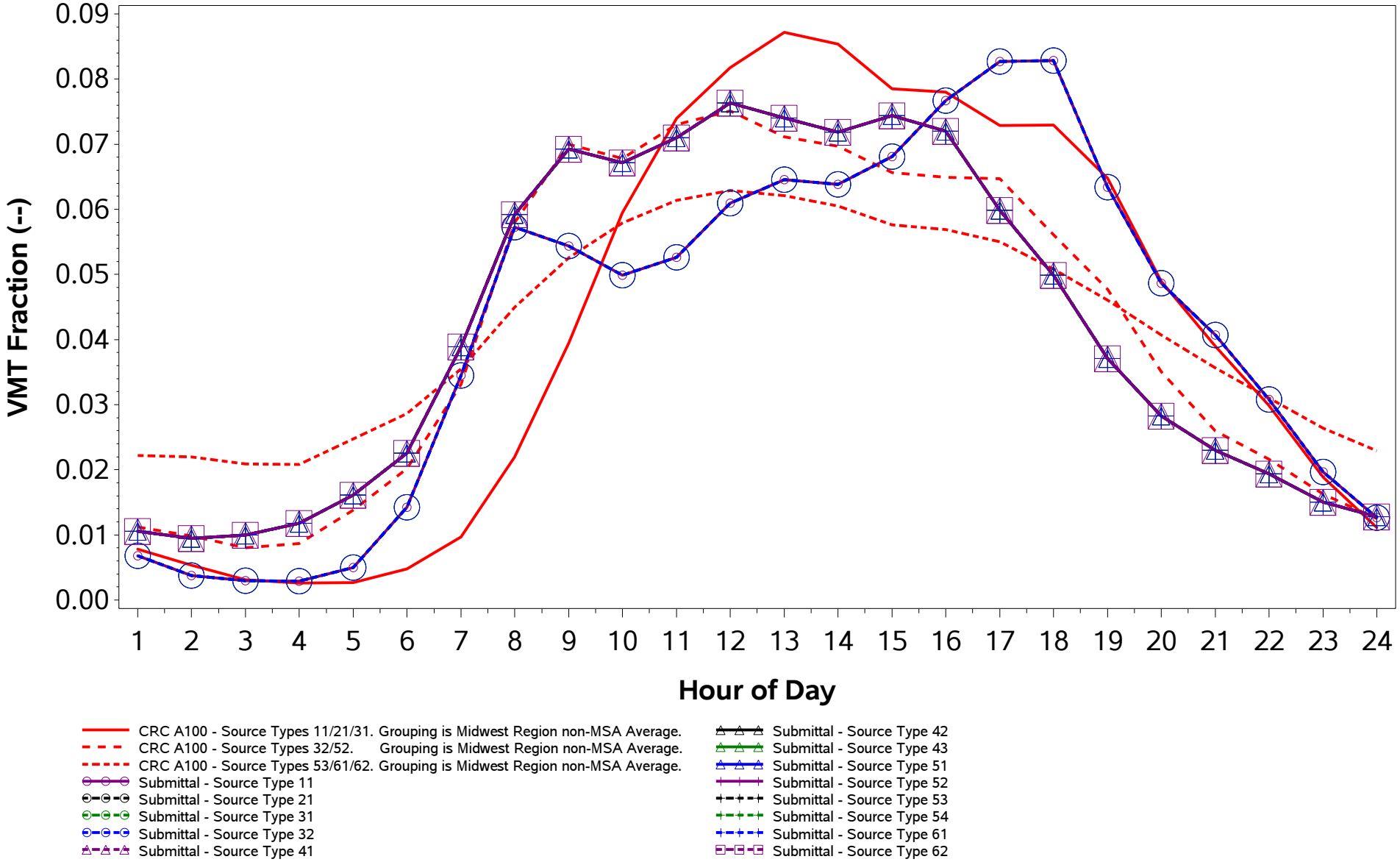

/proj1/EPA_2017_NEI_CDBs/2017_CDB_Review/Plotting/compare_speeds.sas 04DEC19 08:43

County ID = 39071. Ohio: Highland
RURAL (Non-MSA)
Rural Freeway (Road Type 2)
Weekday

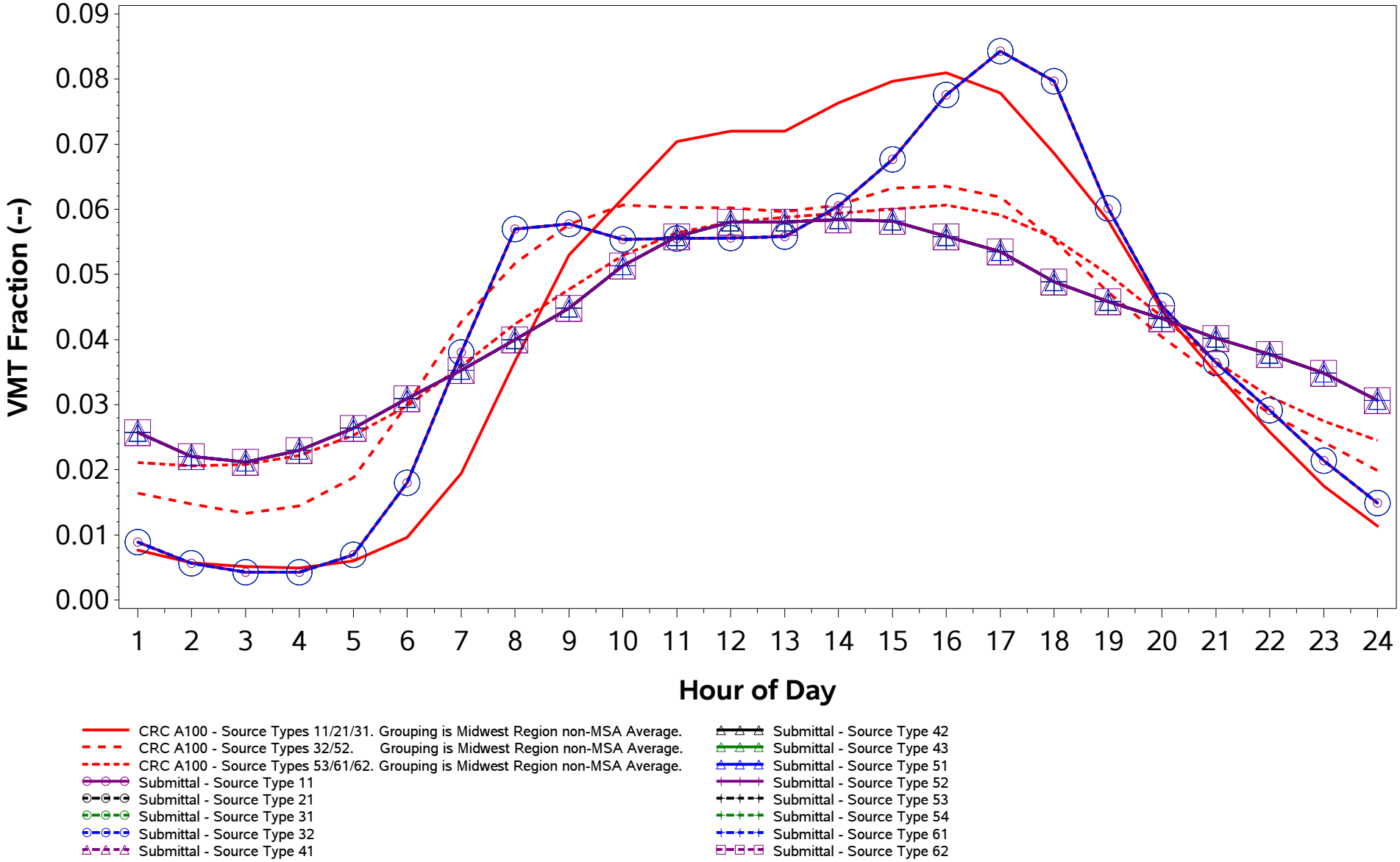

/proj1/EPA_2017_NEI_CDBs/2017_CDB_Review/Plotting/compare_speeds.sas 04DEC19 08:43

County ID = 39071. Ohio: Highland
RURAL (Non-MSA)
Rural Freeway (Road Type 2)
Weekend

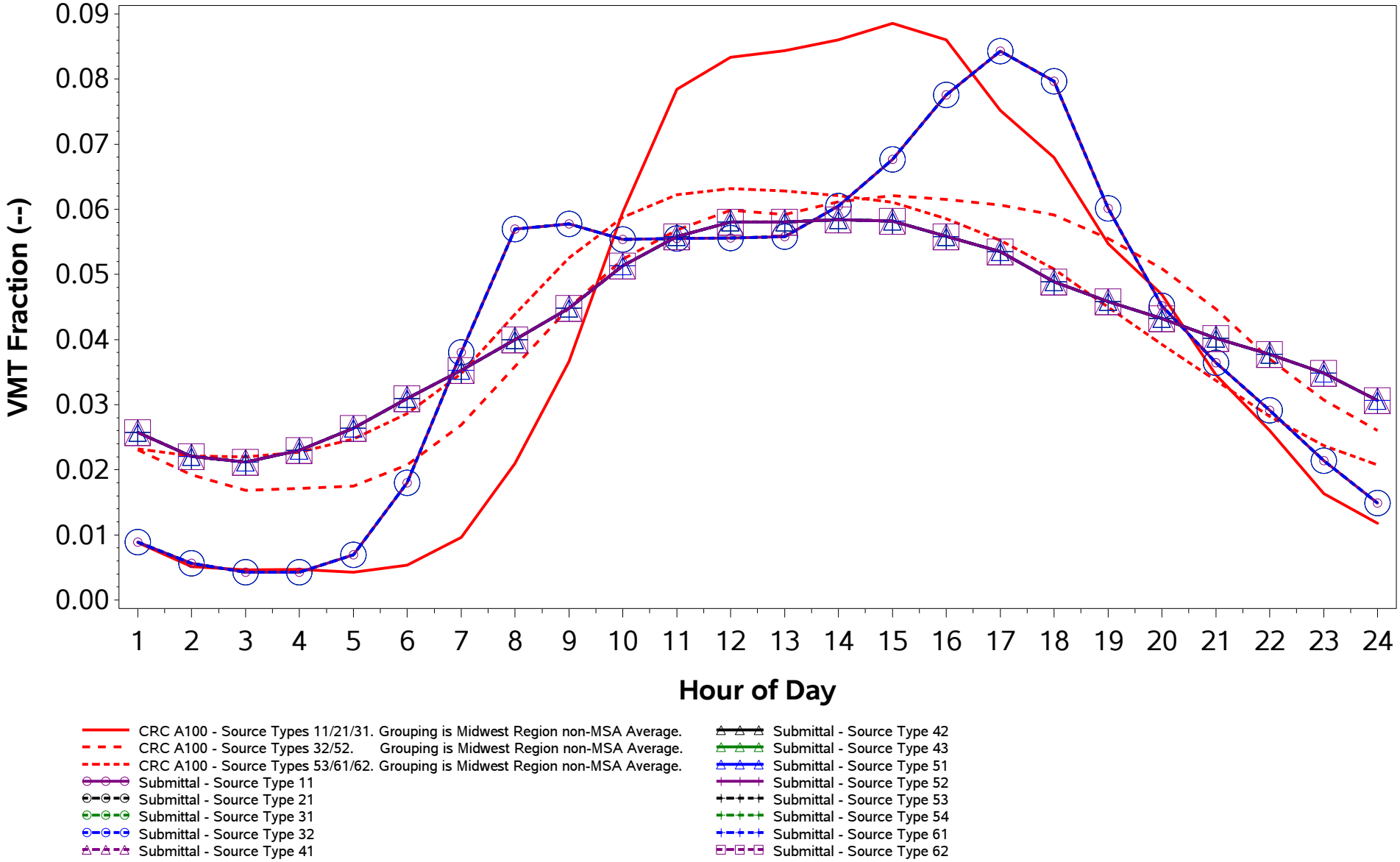

/proj1/EPA_2017_NEI_CDBs/2017_CDB_Review/Plotting/compare_speeds.sas 04DEC19 08:43

County ID = 39071. Ohio: Highland
RURAL (Non-MSA)
Rural Non-Freeway (Road Type 3)
Weekday

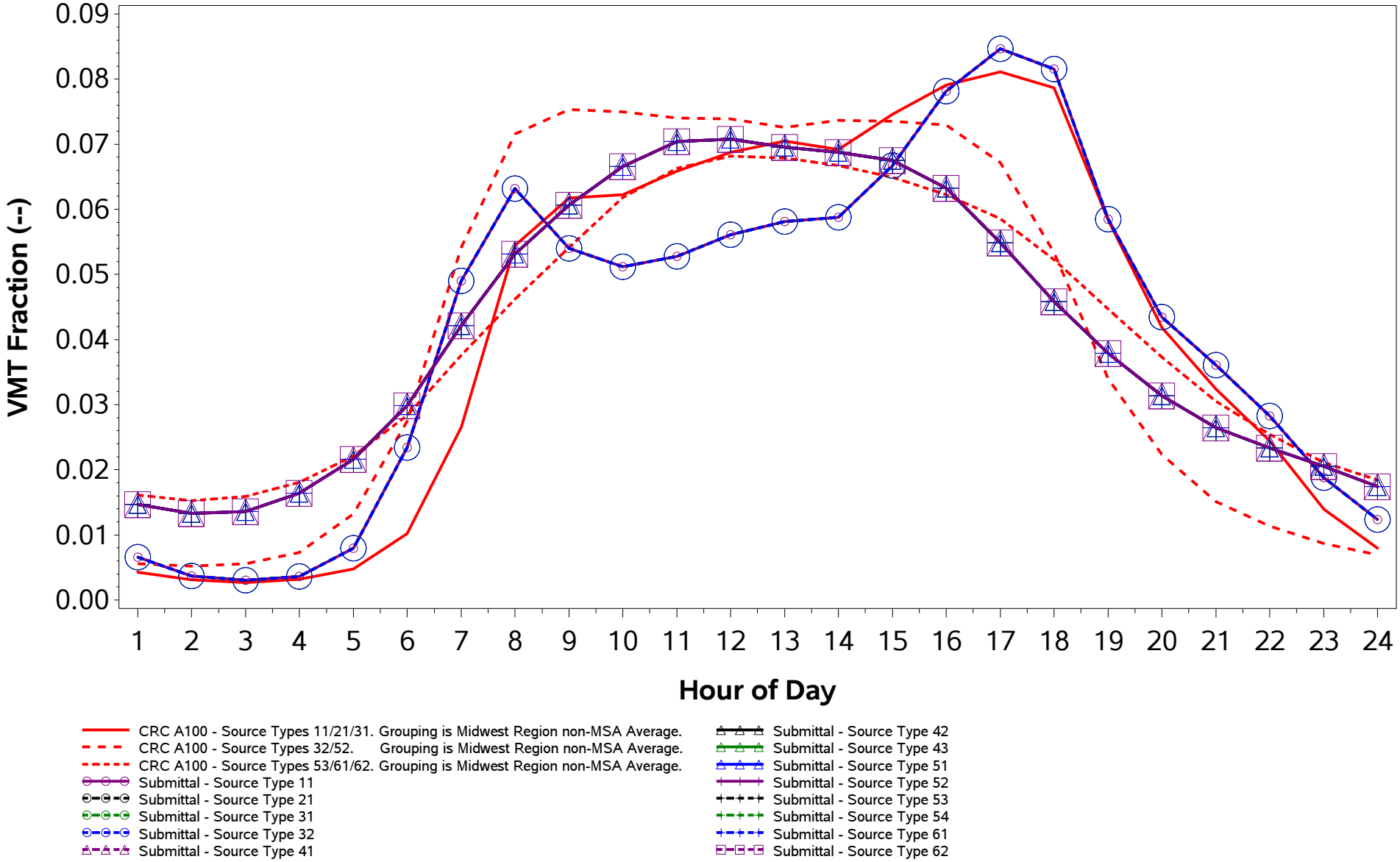

/proj1/EPA_2017_NEI_CDBs/2017_CDB_Review/Plotting/compare_speeds.sas 04DEC19 08:43

County ID = 39071. Ohio: Highland
RURAL (Non-MSA)
Rural Non-Freeway (Road Type 3)
Weekend

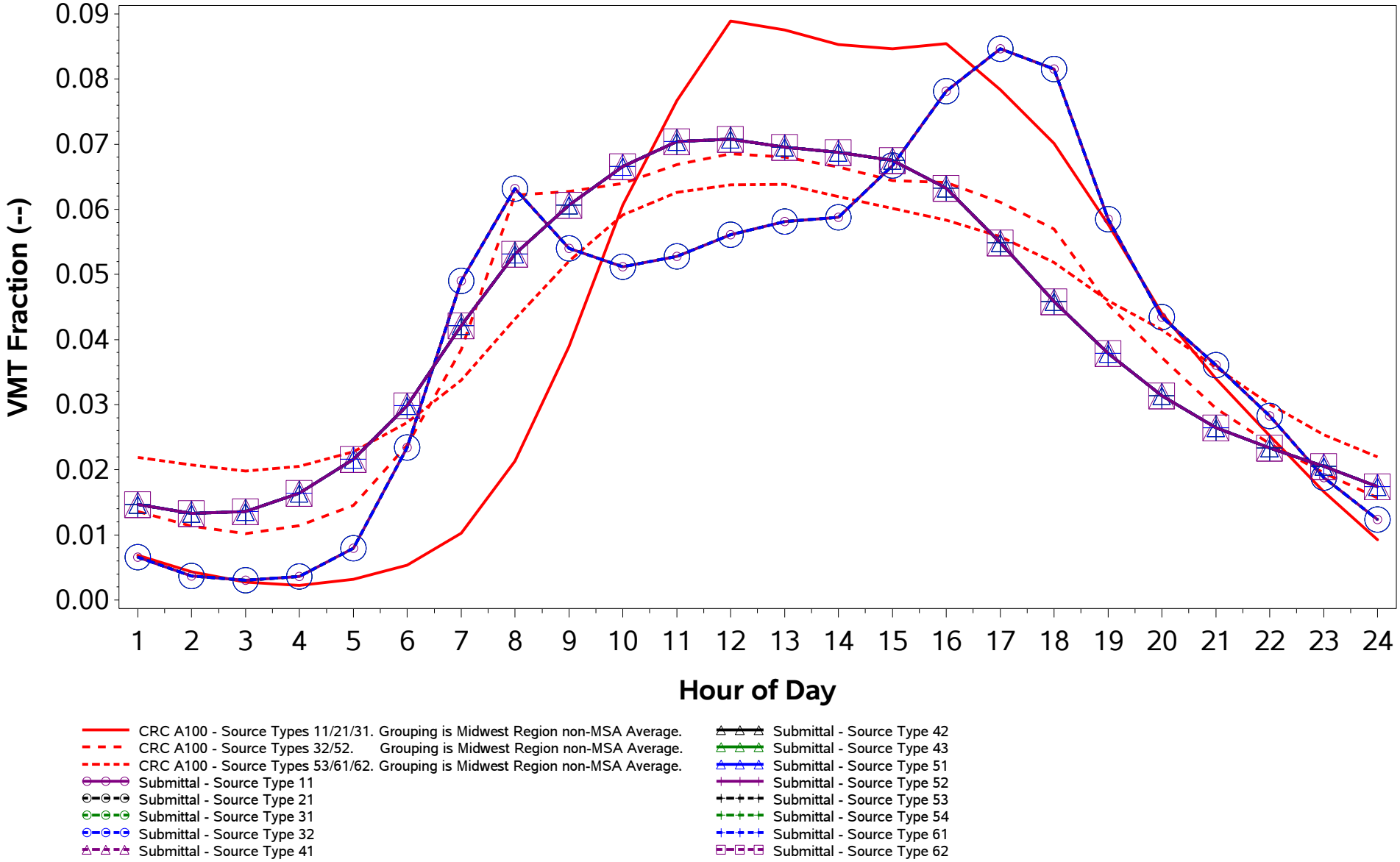

/proj1/EPA_2017_NEI_CDBs/2017_CDB_Review/Plotting/compare_speeds.sas 04DEC19 08:43

County ID = 39071. Ohio: Highland
RURAL (Non-MSA)
Urban Freeway (Road Type 4)
Weekday

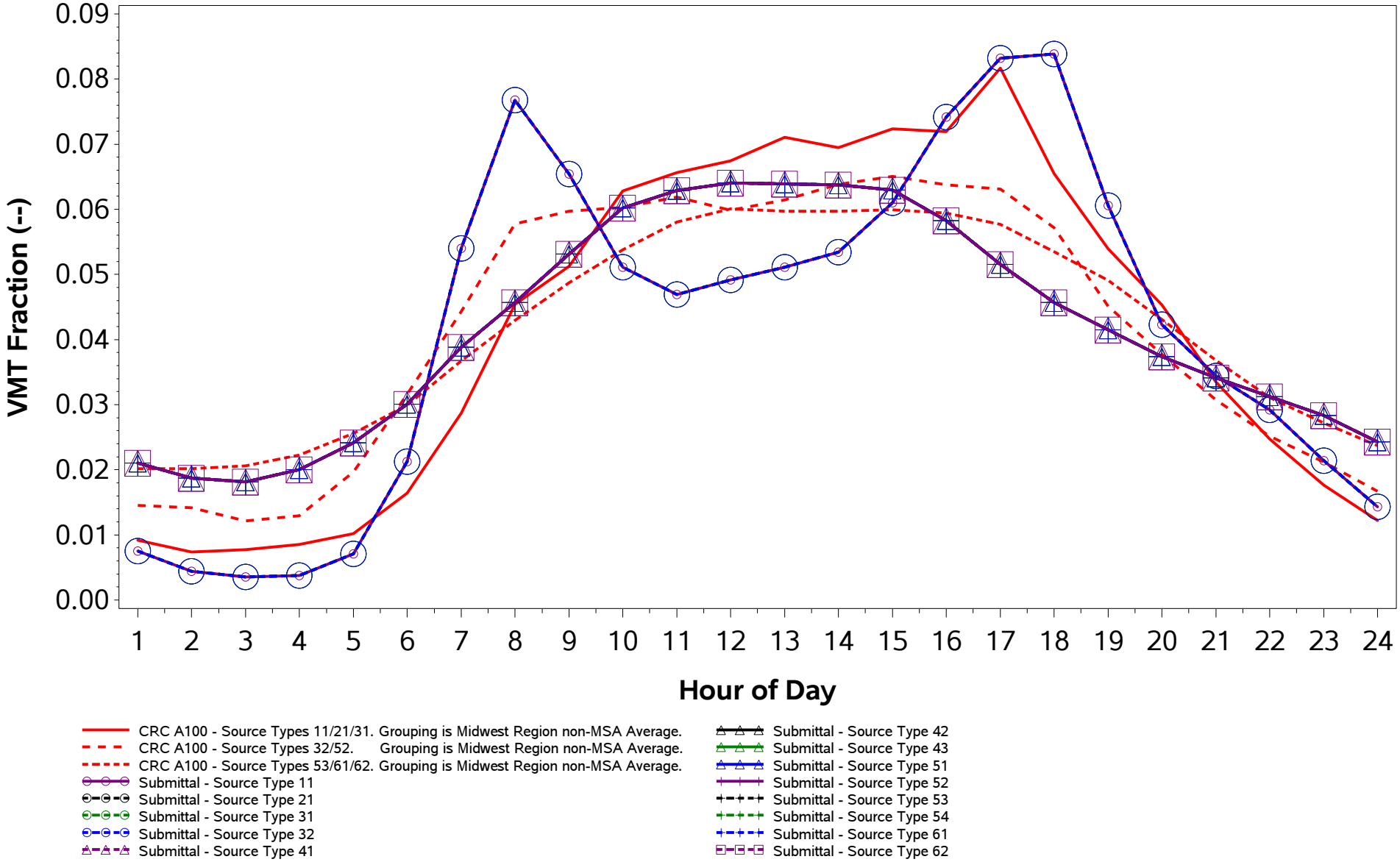

/proj1/EPA_2017_NEI_CDBs/2017_CDB_Review/Plotting/compare_speeds.sas 04DEC19 08:43

County ID = 39071. Ohio: Highland
RURAL (Non-MSA)
Urban Freeway (Road Type 4)
Weekend

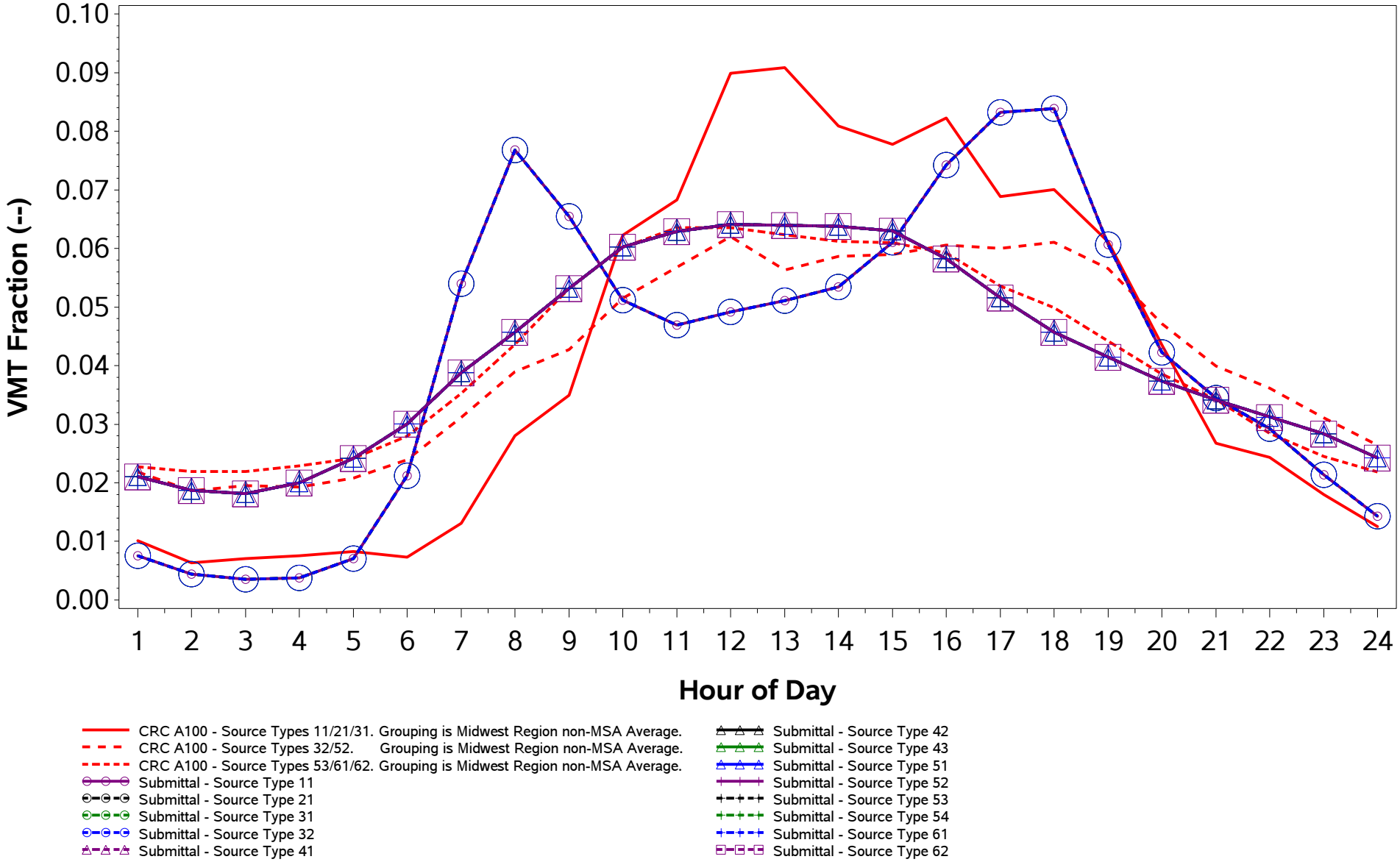

/proj1/EPA_2017_NEI_CDBs/2017_CDB_Review/Plotting/compare_speeds.sas 04DEC19 08:43

County ID = 39071. Ohio: Highland
RURAL (Non-MSA)
Urban Non-Freeway (Road Type 5)
Weekday

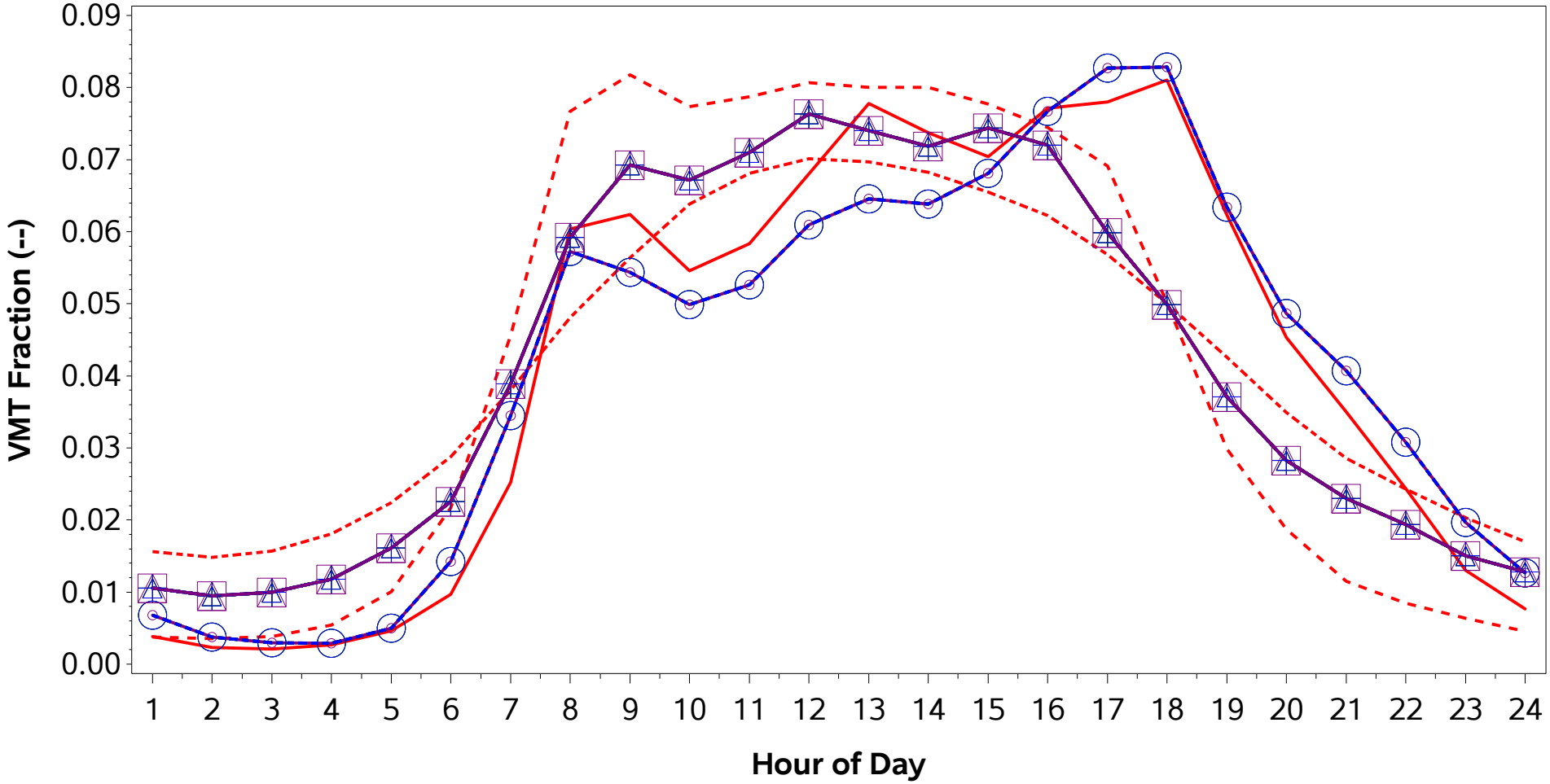

CRC A100 - Source Types 11/21/31. Grouping is Midwest Region non-MSA Average.
CRC A100 - Source Types 32/52. Grouping is Midwest Region non-MSA Average.
CRC A100 - Source Types 53/61/62. Grouping is Midwest Region non-MSA Average.
Submittal - Source Type 11
Submittal - Source Type 21
Submittal - Source Type 31
Submittal - Source Type 32
Submittal - Source Type 41
Submittal - Source Type 42
Submittal - Source Type 43
Submittal - Source Type 51
Submittal - Source Type 52
Submittal - Source Type 53
Submittal - Source Type 54
Submittal - Source Type 61
Submittal - Source Type 62

/proj1/EPA_2017_NEI_CDBs/2017_CDB_Review/Plotting/compare_speeds.sas 04DEC19 08:43

County ID = 39071. Ohio: Highland
RURAL (Non-MSA)
Urban Non-Freeway (Road Type 5)
Weekend

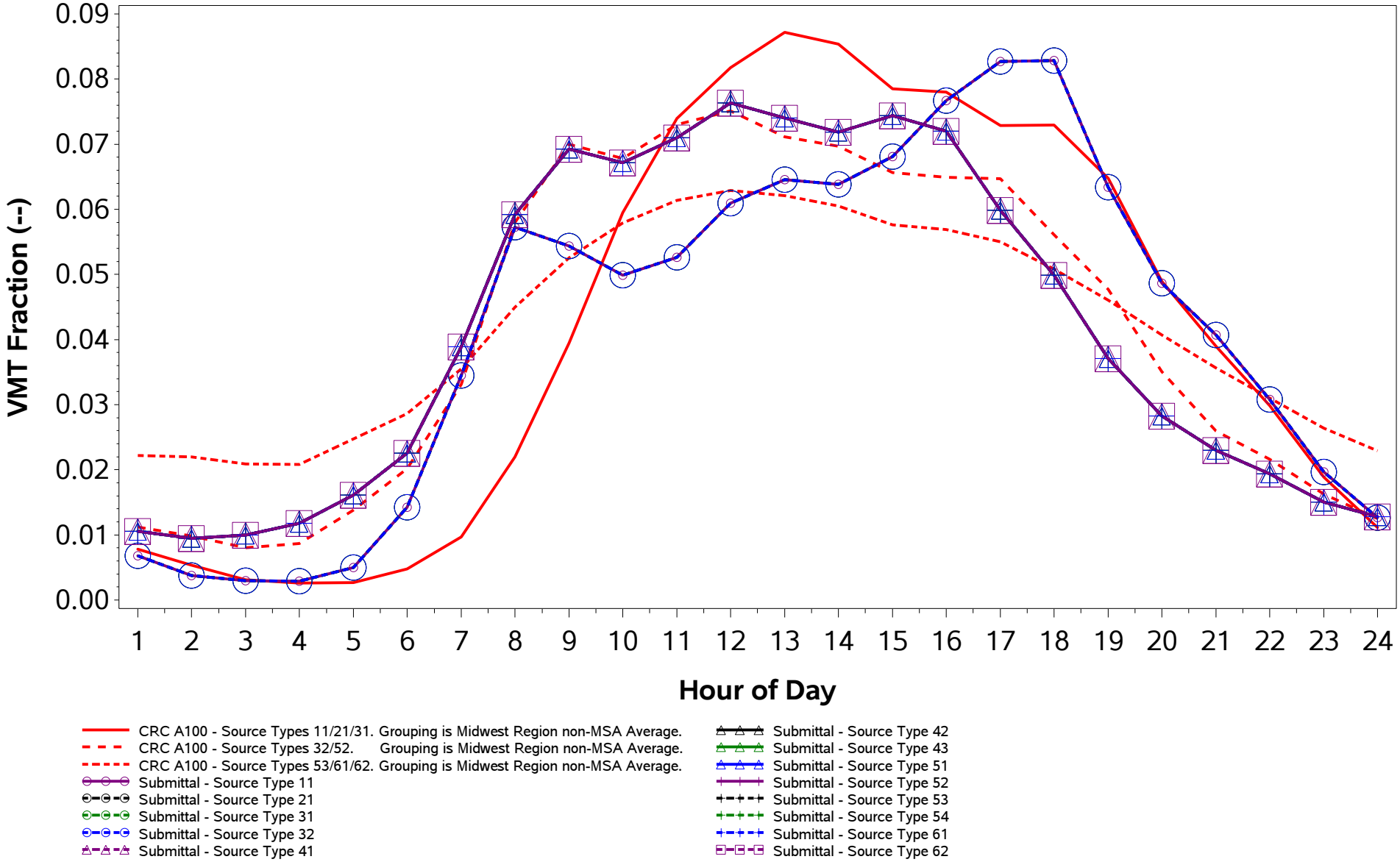

/proj1/EPA_2017_NEI_CDBs/2017_CDB_Review/Plotting/compare_speeds.sas 04DEC19 08:43

County ID = 39073. Ohio: Hocking
URBAN (Columbus; OH)
Rural Freeway (Road Type 2)
Weekday

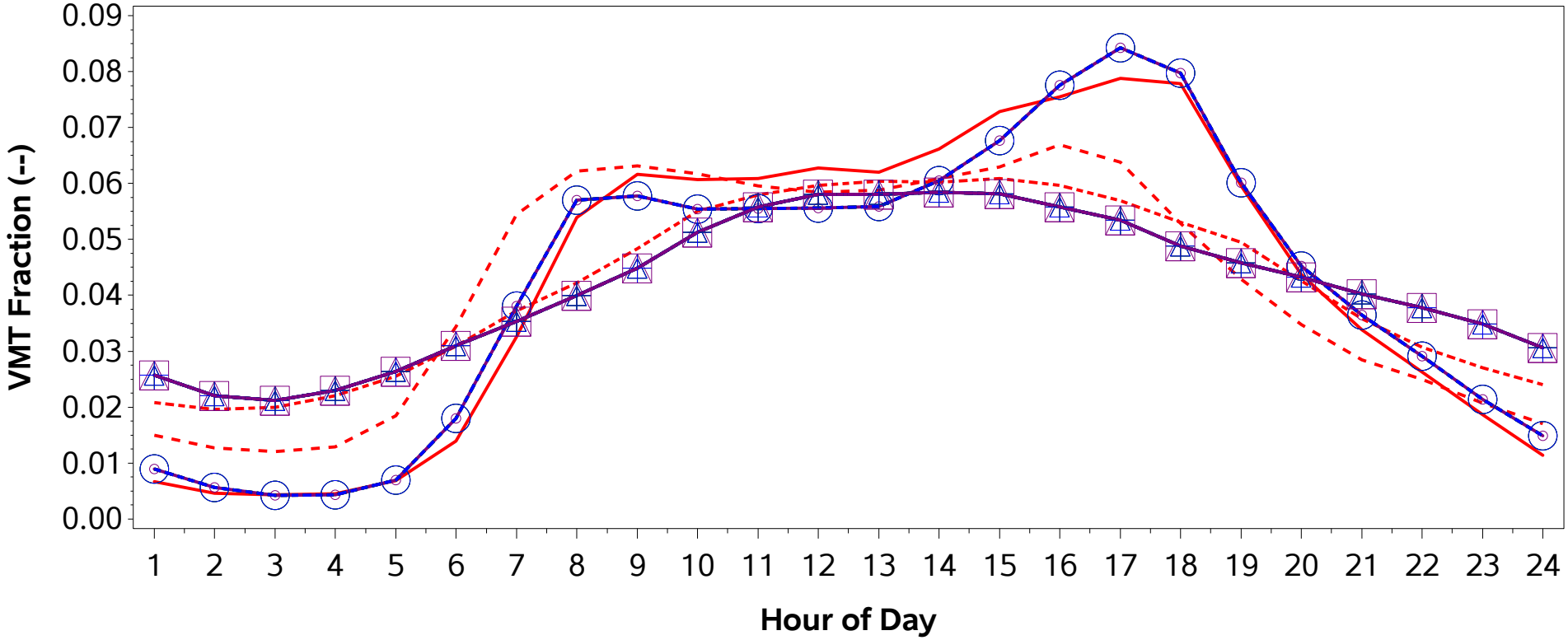

CRC A100 - Source Types 11/21/31. Grouping is Midwest Region Average of non-Core Counties inside MSAs.
CRC A100 - Source Types 32/52. Grouping is Midwest Region Average of non-Core Counties inside MSAs.
CRC A100 - Source Types 53/61/62. Grouping is Midwest Region Average of non-Core Counties inside MSAs.
Submittal - Source Type 11
Submittal - Source Type 21
Submittal - Source Type 31
Submittal - Source Type 32
Submittal - Source Type 41
Submittal - Source Type 42
Submittal - Source Type 43
Submittal - Source Type 51
Submittal - Source Type 52
Submittal - Source Type 53
Submittal - Source Type 54
Submittal - Source Type 61
Submittal - Source Type 62

County ID = 39073. Ohio: Hocking
URBAN (Columbus; OH)
Rural Freeway (Road Type 2)
Weekend

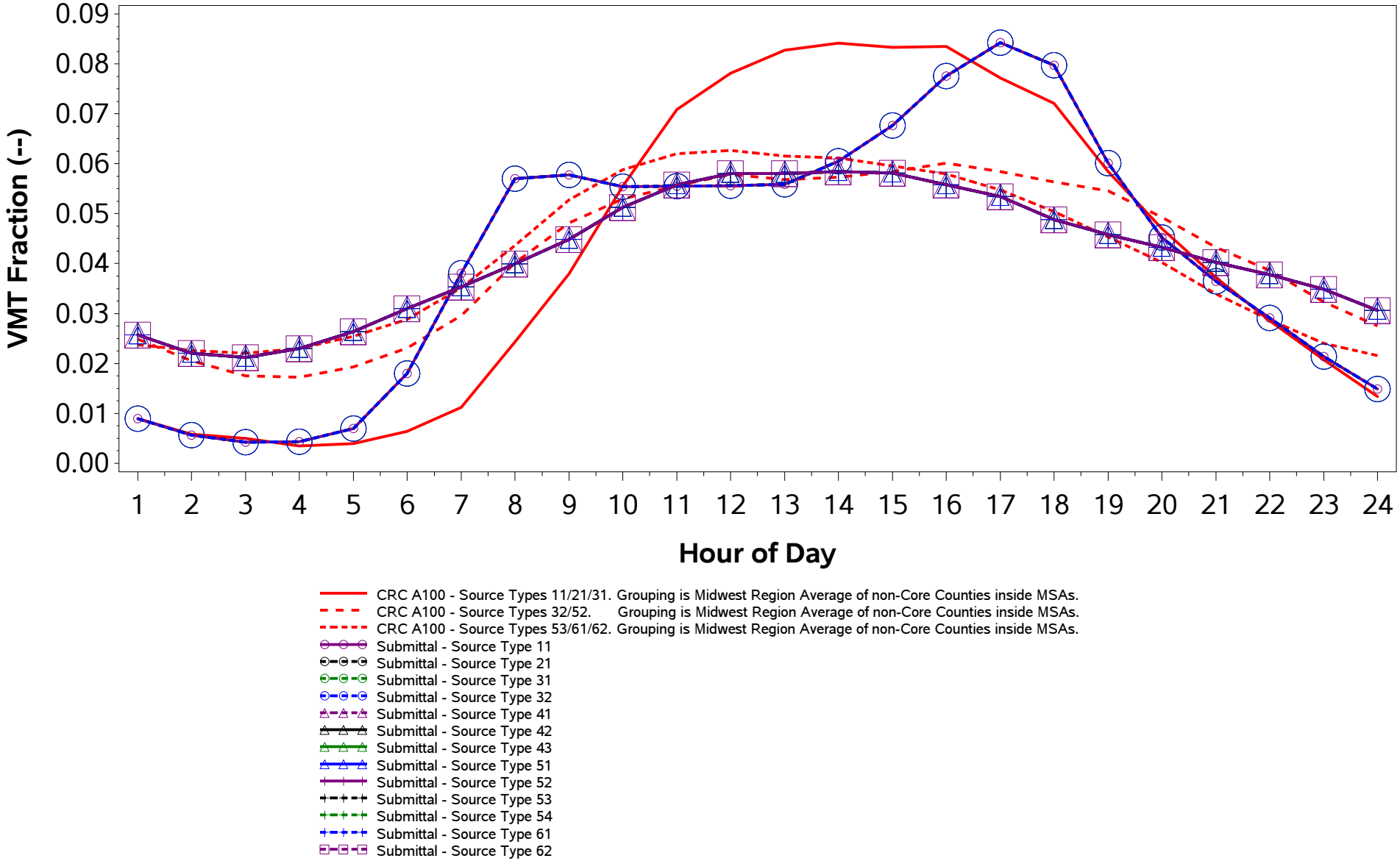

/proj1/EPA_2017_NEI_CDBs/2017_CDB_Review/Plotting/compare_speeds.sas 04DEC19 08:43

County ID = 39073. Ohio: Hocking
URBAN (Columbus; OH)
Rural Non-Freeway (Road Type 3)
Weekday

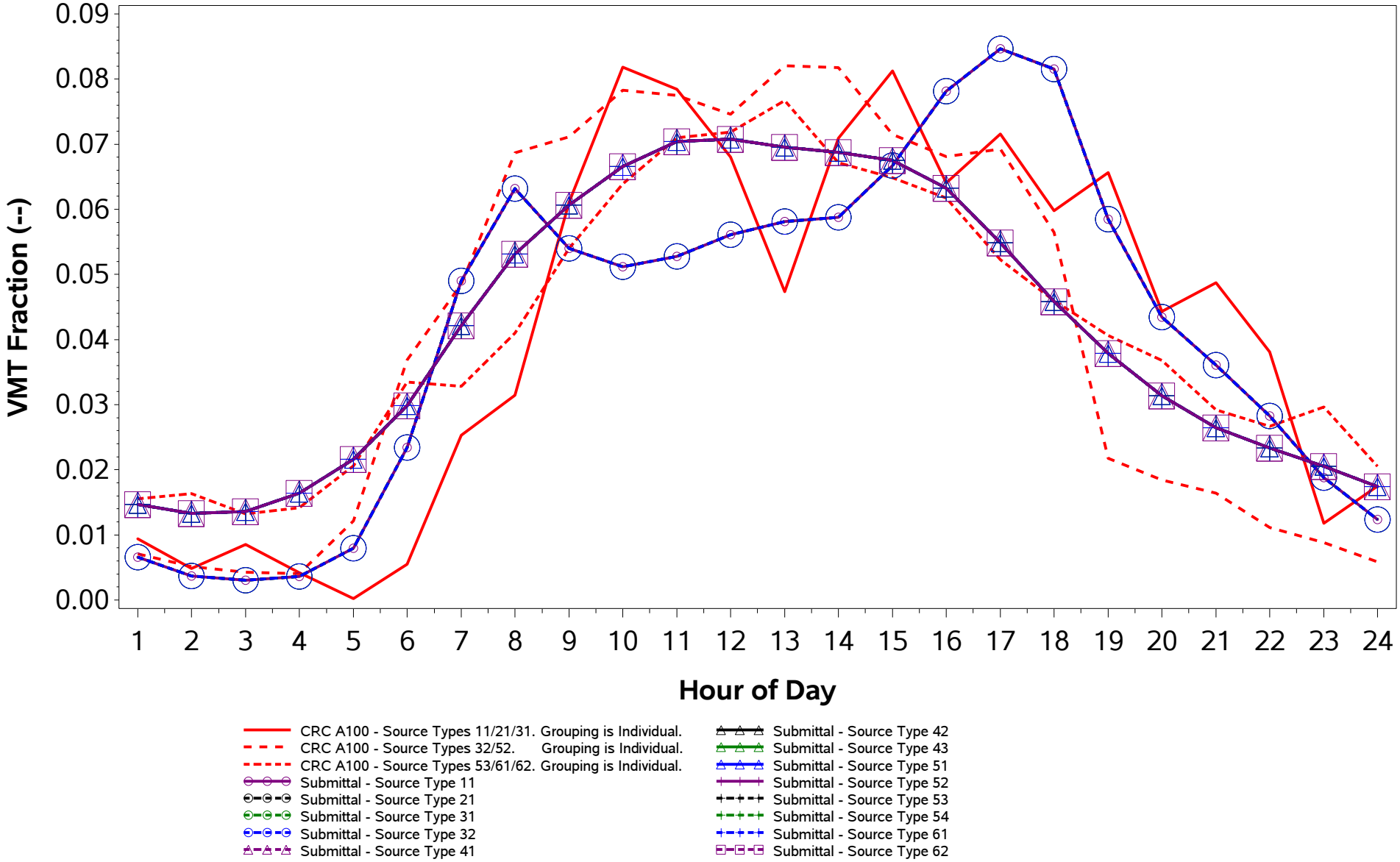

/proj1/EPA_2017_NEI_CDBs/2017_CDB_Review/Plotting/compare_speeds.sas 04DEC19 08:43

County ID = 39073. Ohio: Hocking
URBAN (Columbus; OH)
Rural Non-Freeway (Road Type 3)
Weekend

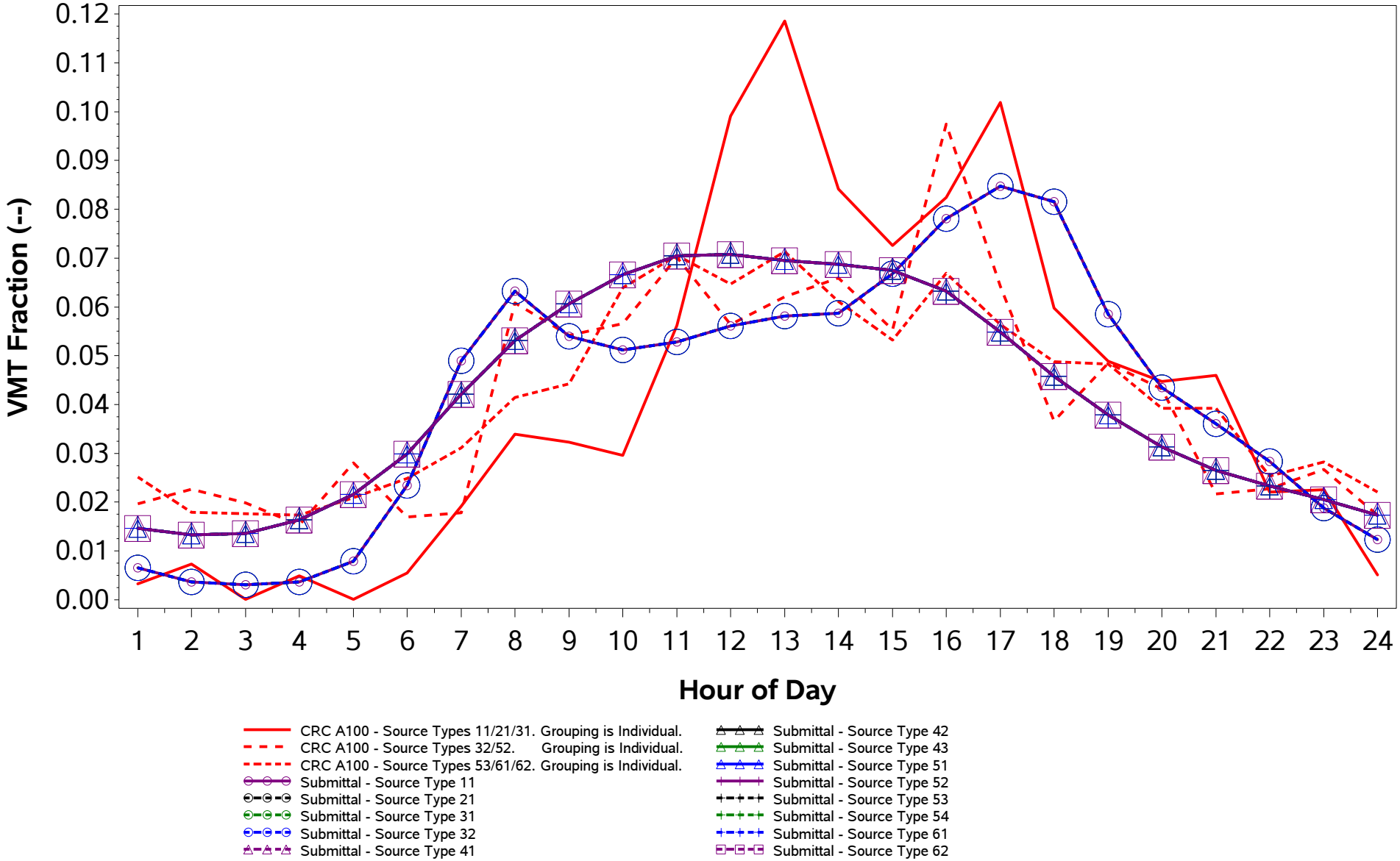

/proj1/EPA_2017_NEI_CDBs/2017_CDB_Review/Plotting/compare_speeds.sas 04DEC19 08:43

County ID = 39073. Ohio: Hocking
URBAN (Columbus; OH)
Urban Freeway (Road Type 4)
Weekday

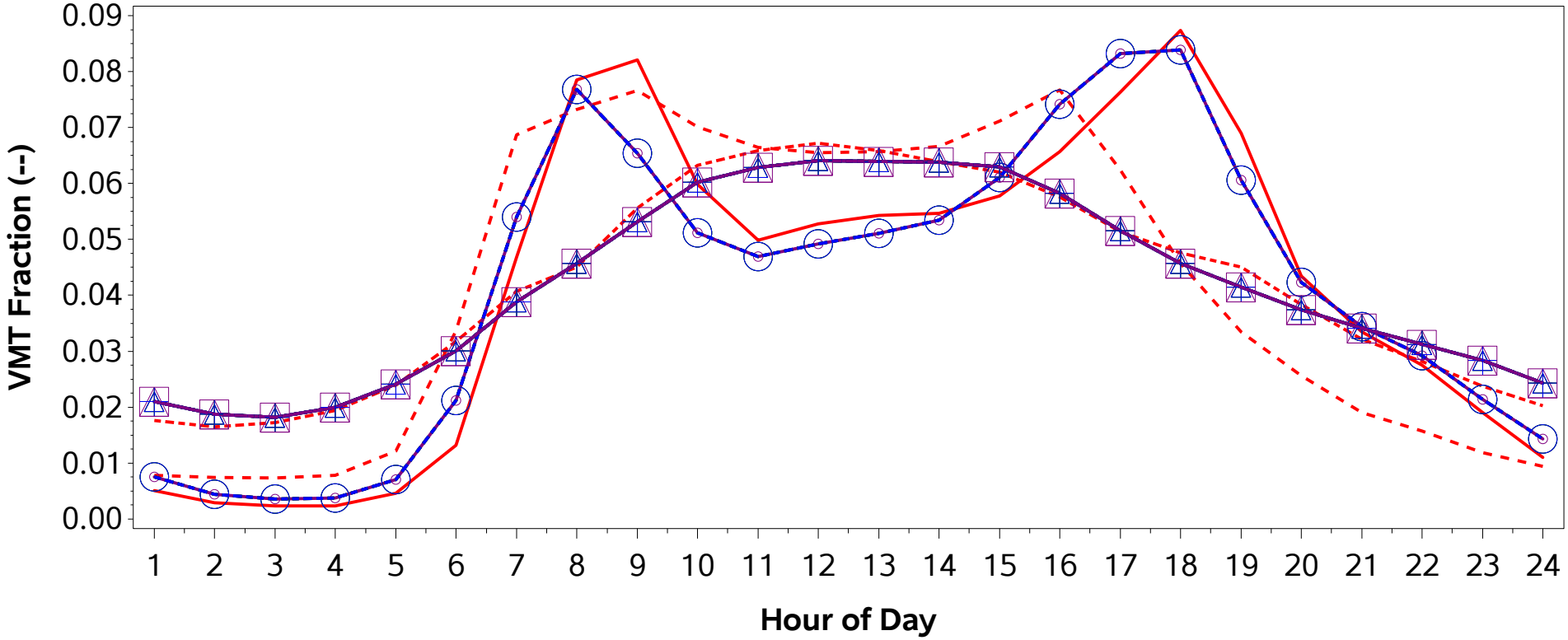

CRC A100 - Source Types 11/21/31. Grouping is Midwest Region Average of non-Core Counties inside MSAs.
CRC A100 - Source Types 32/52. Grouping is Midwest Region Average of non-Core Counties inside MSAs.
CRC A100 - Source Types 53/61/62. Grouping is Midwest Region Average of non-Core Counties inside MSAs.
Submittal - Source Type 11
Submittal - Source Type 21
Submittal - Source Type 31
Submittal - Source Type 32
Submittal - Source Type 41
Submittal - Source Type 42
Submittal - Source Type 43
Submittal - Source Type 51
Submittal - Source Type 52
Submittal - Source Type 53
Submittal - Source Type 54
Submittal - Source Type 61
Submittal - Source Type 62

County ID = 39073. Ohio: Hocking
URBAN (Columbus; OH)
Urban Freeway (Road Type 4)
Weekend

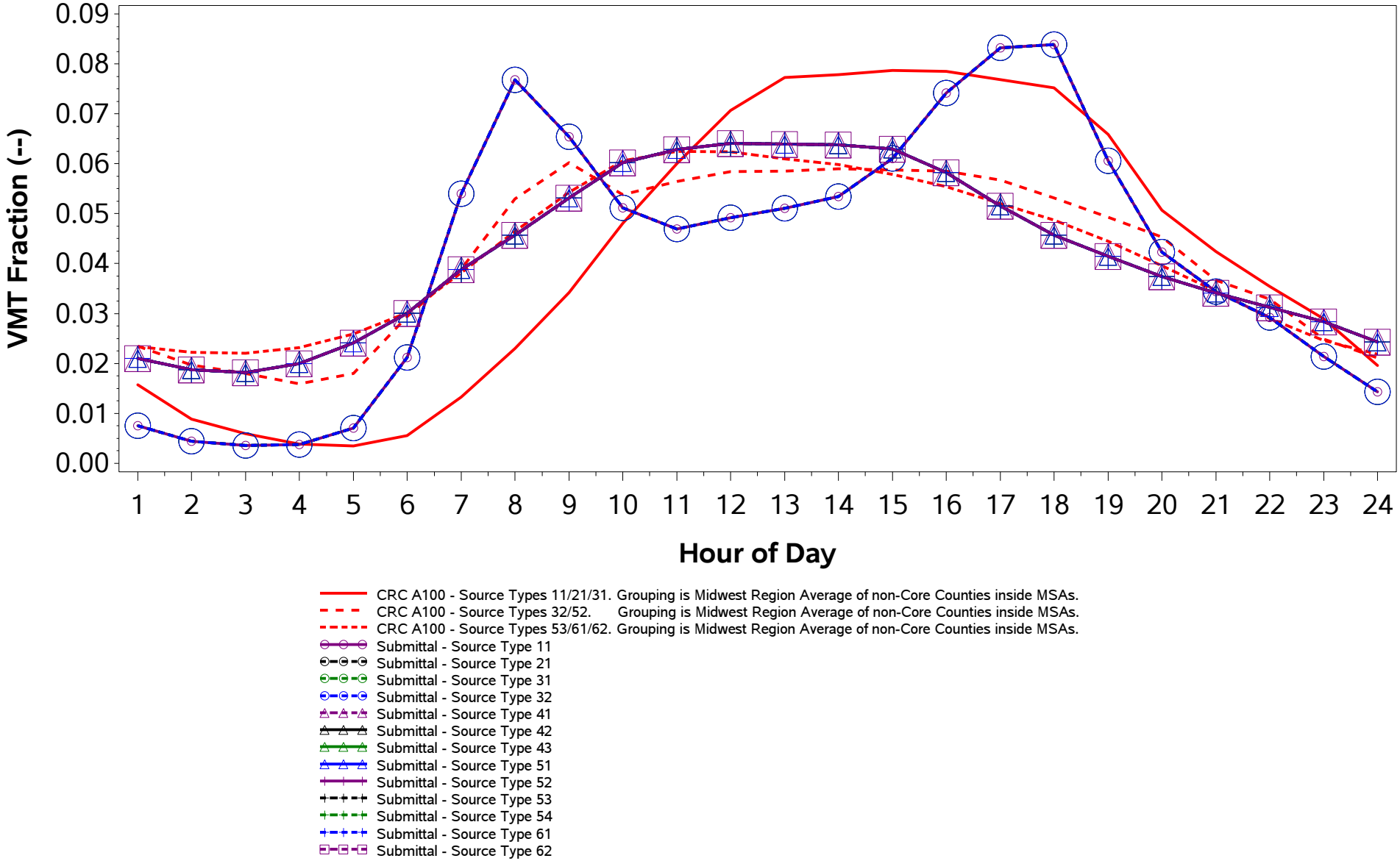

/proj1/EPA_2017_NEI_CDBs/2017_CDB_Review/Plotting/compare_speeds.sas 04DEC19 08:43

County ID = 39073. Ohio: Hocking
URBAN (Columbus; OH)
Urban Non-Freeway (Road Type 5)
Weekday

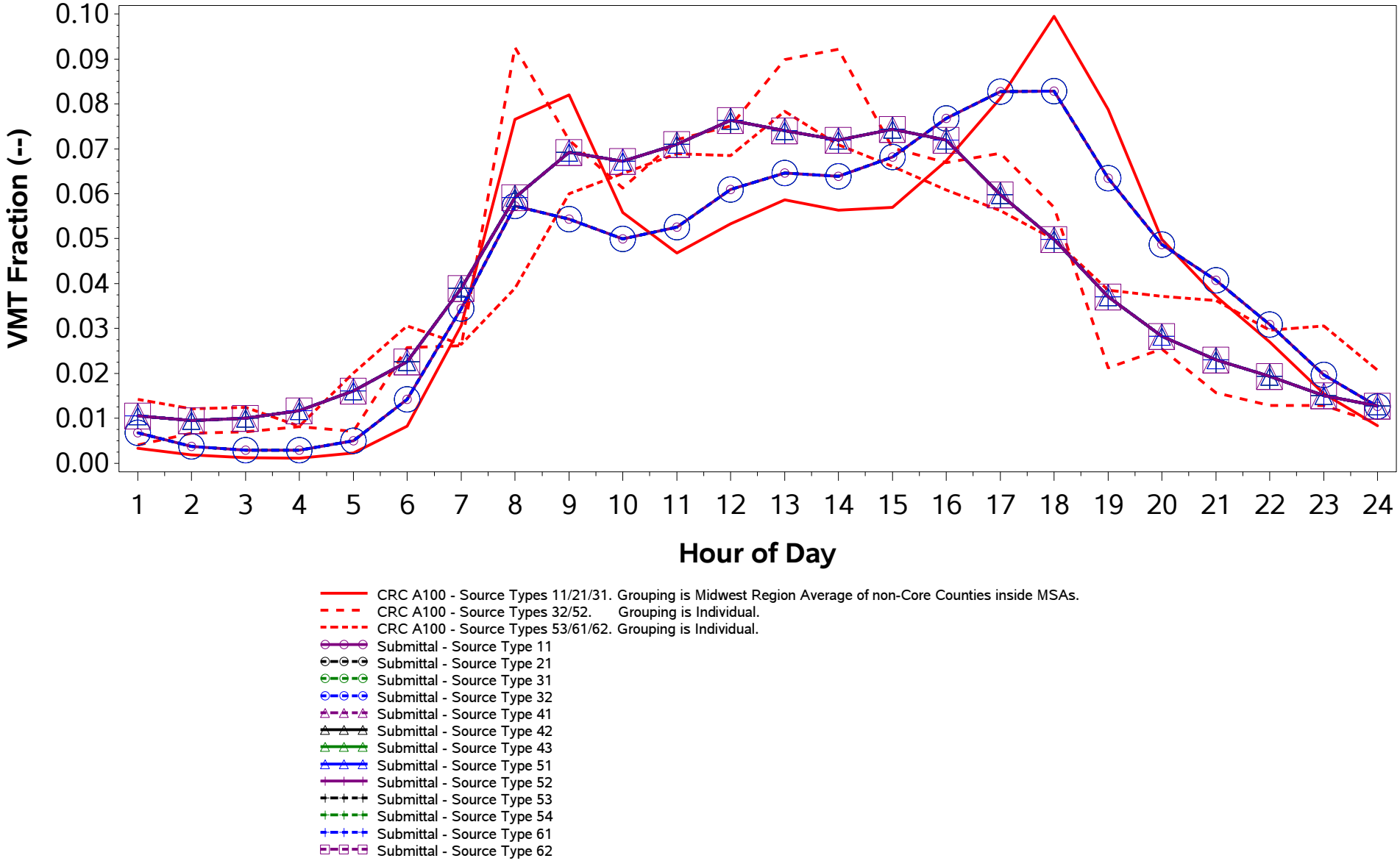

/proj1/EPA_2017_NEI_CDBs/2017_CDB_Review/Plotting/compare_speeds.sas 04DEC19 08:43

County ID = 39073. Ohio: Hocking
URBAN (Columbus; OH)
Urban Non-Freeway (Road Type 5)
Weekend

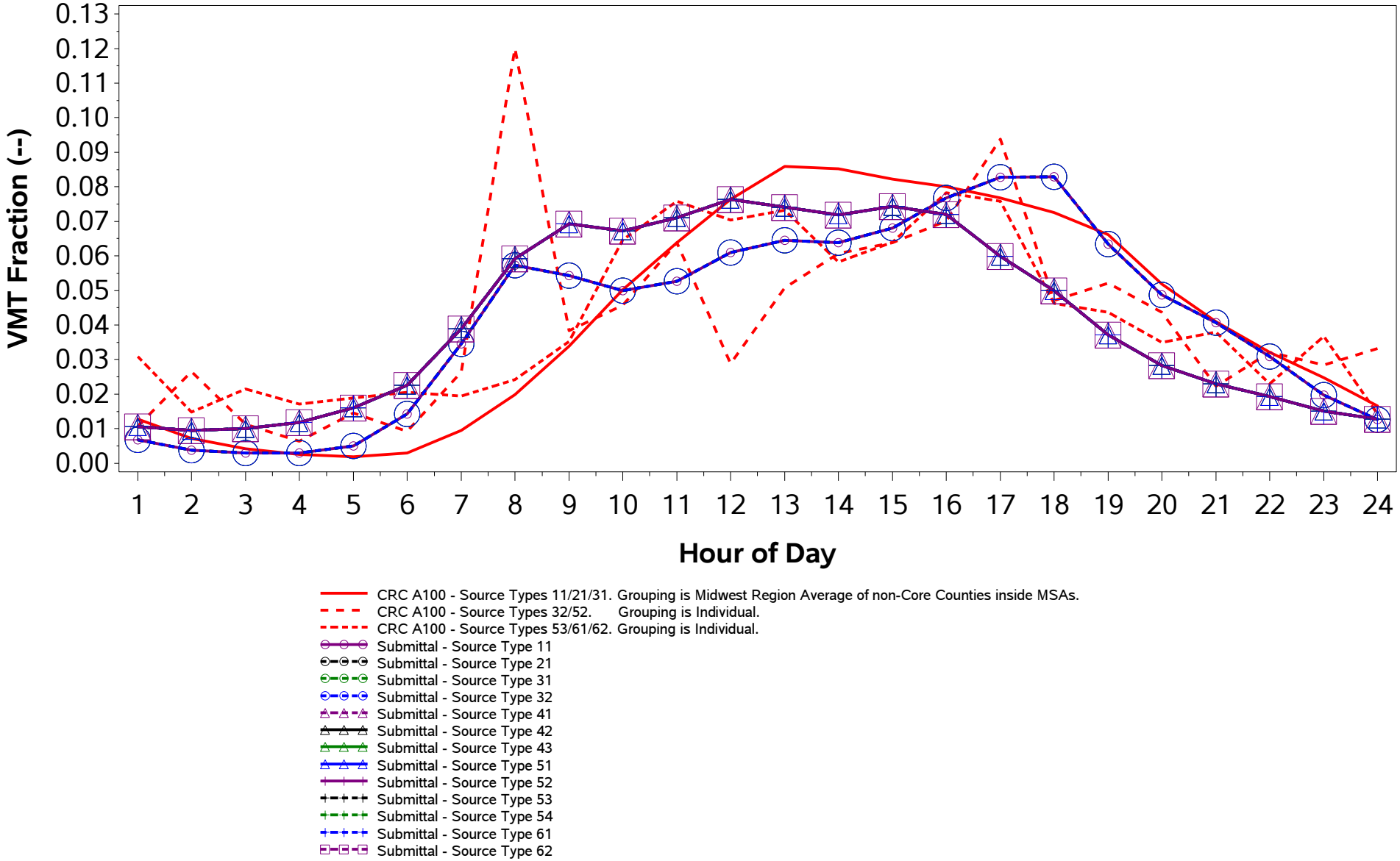

/proj1/EPA_2017_NEI_CDBs/2017_CDB_Review/Plotting/compare_speeds.sas 04DEC19 08:43

County ID = 39075. Ohio: Holmes
RURAL (Non-MSA)
Rural Freeway (Road Type 2)
Weekday

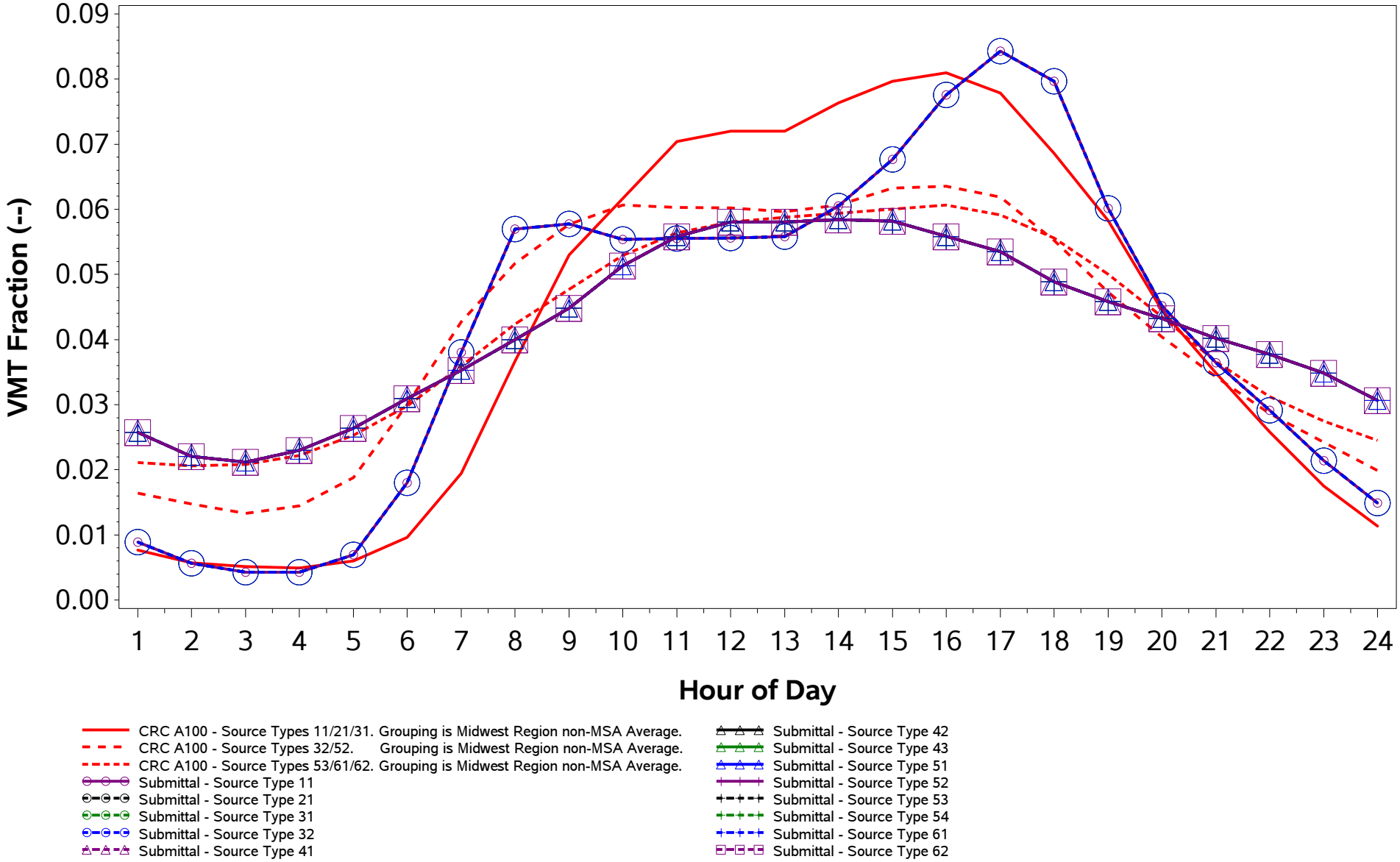

/proj1/EPA_2017_NEI_CDBs/2017_CDB_Review/Plotting/compare_speeds.sas 04DEC19 08:43

County ID = 39075. Ohio: Holmes
RURAL (Non-MSA)
Rural Freeway (Road Type 2)
Weekend

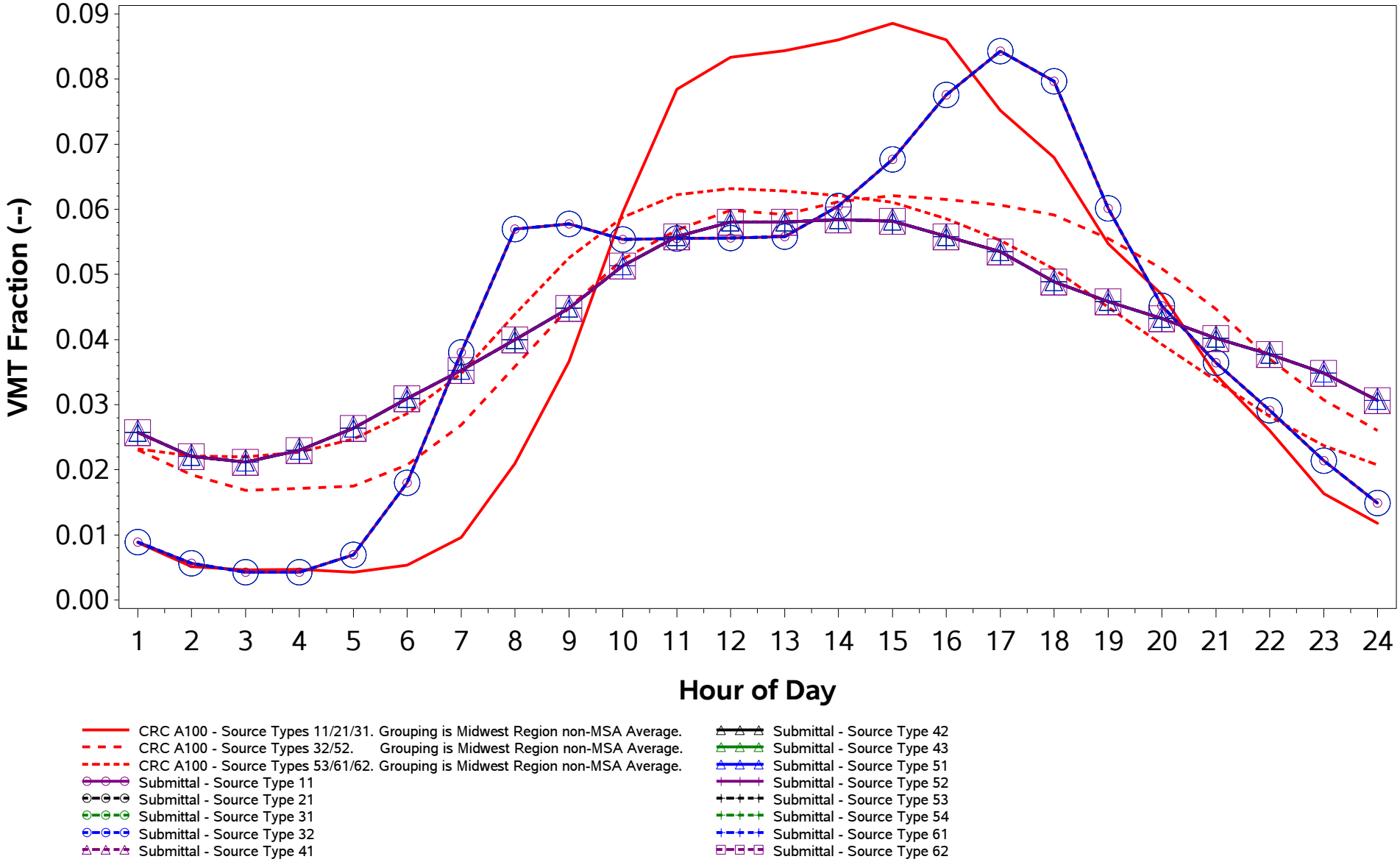

/proj1/EPA_2017_NEI_CDBs/2017_CDB_Review/Plotting/compare_speeds.sas 04DEC19 08:43

County ID = 39075. Ohio: Holmes
RURAL (Non-MSA)
Rural Non-Freeway (Road Type 3)
Weekday

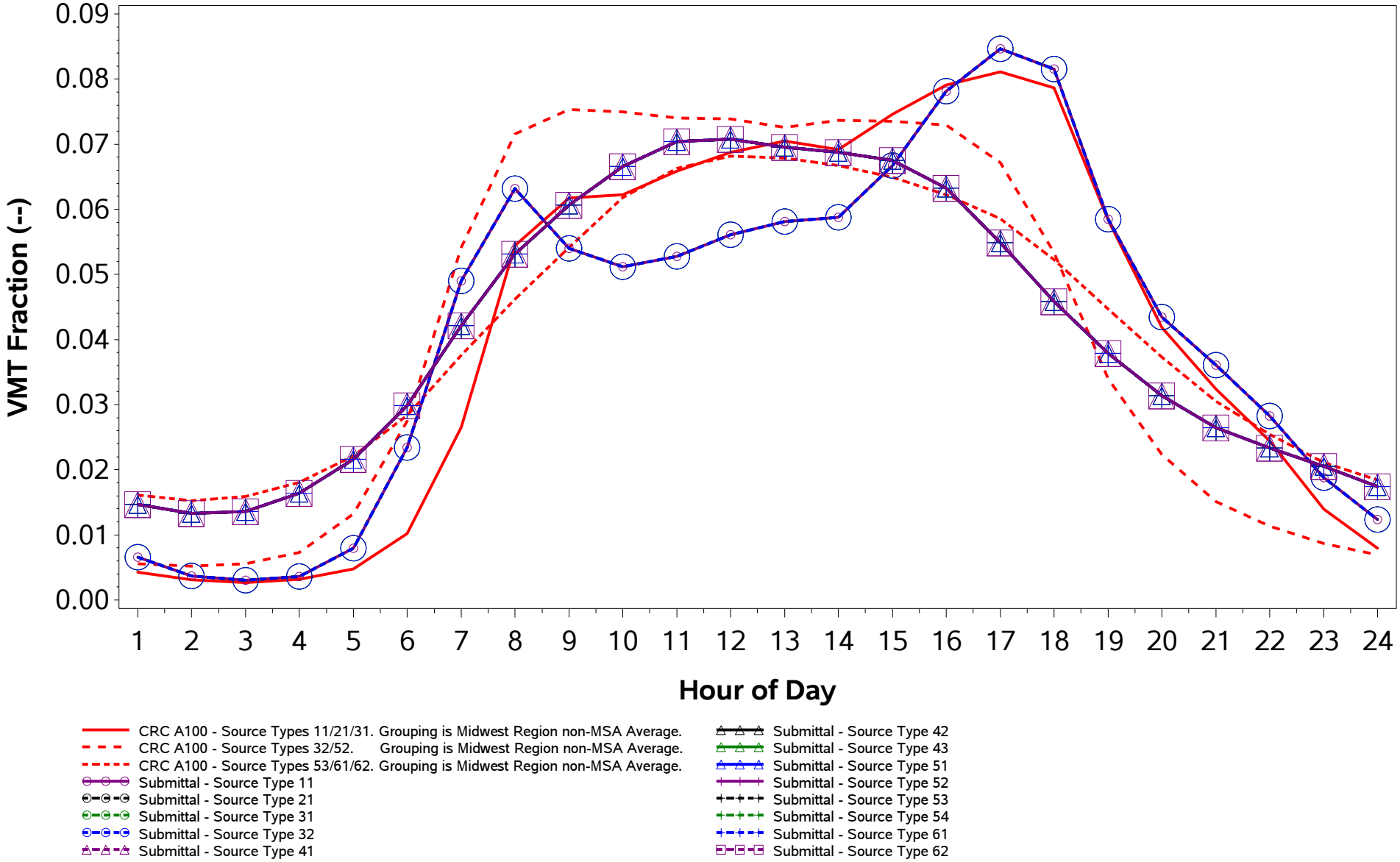

/proj1/EPA_2017_NEI_CDBs/2017_CDB_Review/Plotting/compare_speeds.sas 04DEC19 08:43

County ID = 39075. Ohio: Holmes
RURAL (Non-MSA)
Rural Non-Freeway (Road Type 3)
Weekend

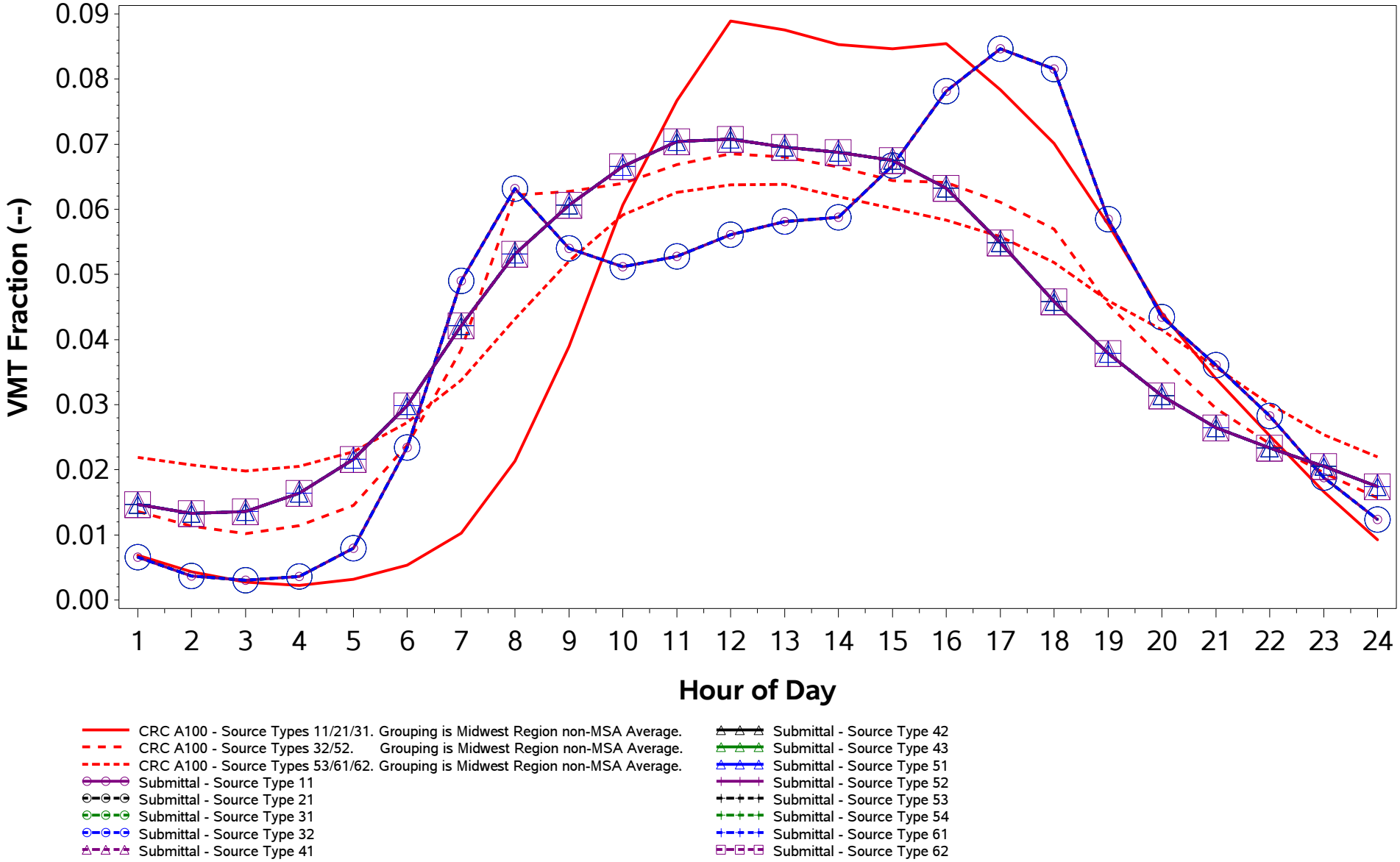

/proj1/EPA_2017_NEI_CDBs/2017_CDB_Review/Plotting/compare_speeds.sas 04DEC19 08:43

County ID = 39075. Ohio: Holmes
RURAL (Non-MSA)
Urban Freeway (Road Type 4)
Weekday

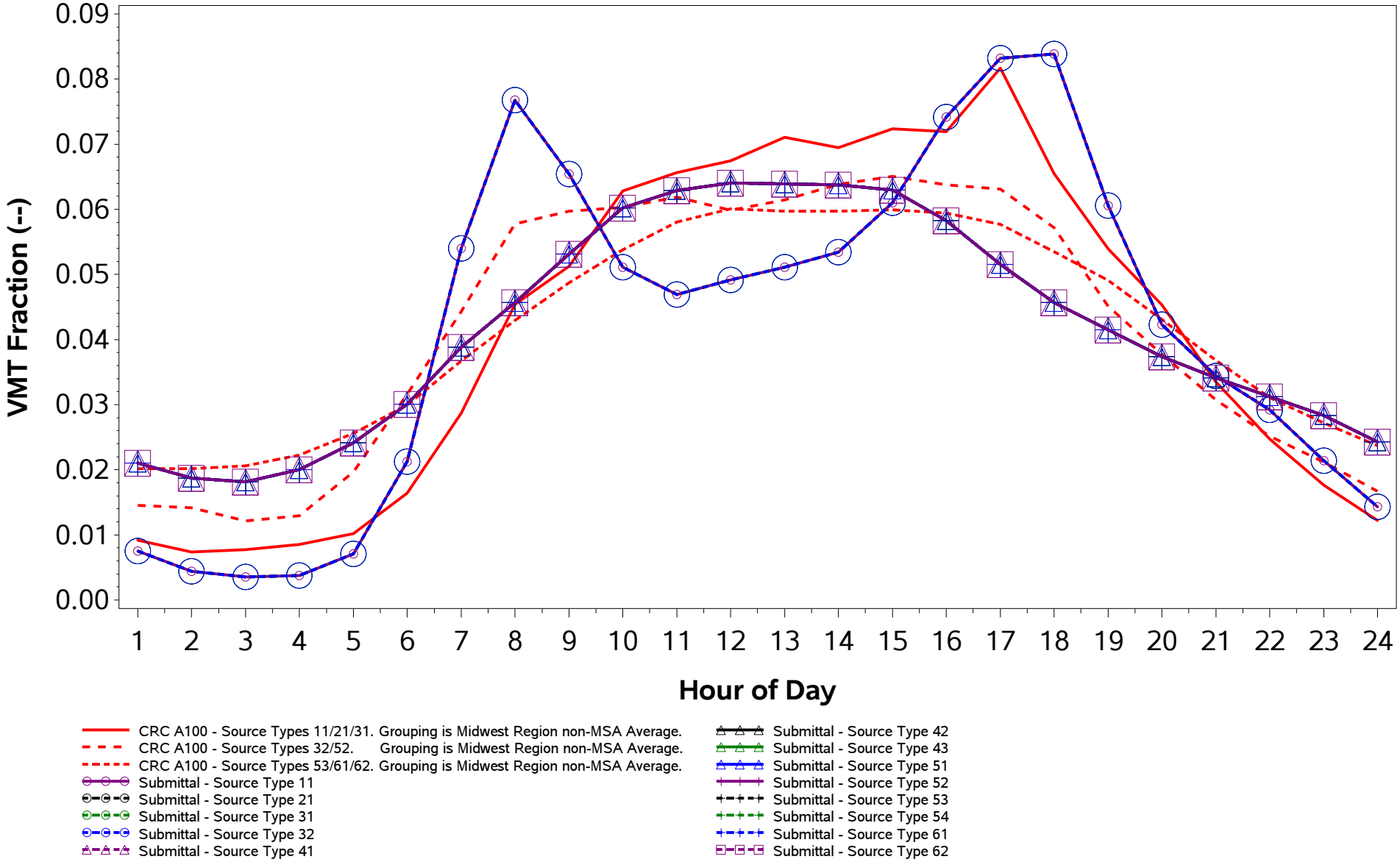

/proj1/EPA_2017_NEI_CDBs/2017_CDB_Review/Plotting/compare_speeds.sas 04DEC19 08:43

County ID = 39075. Ohio: Holmes
RURAL (Non-MSA)
Urban Freeway (Road Type 4)
Weekend

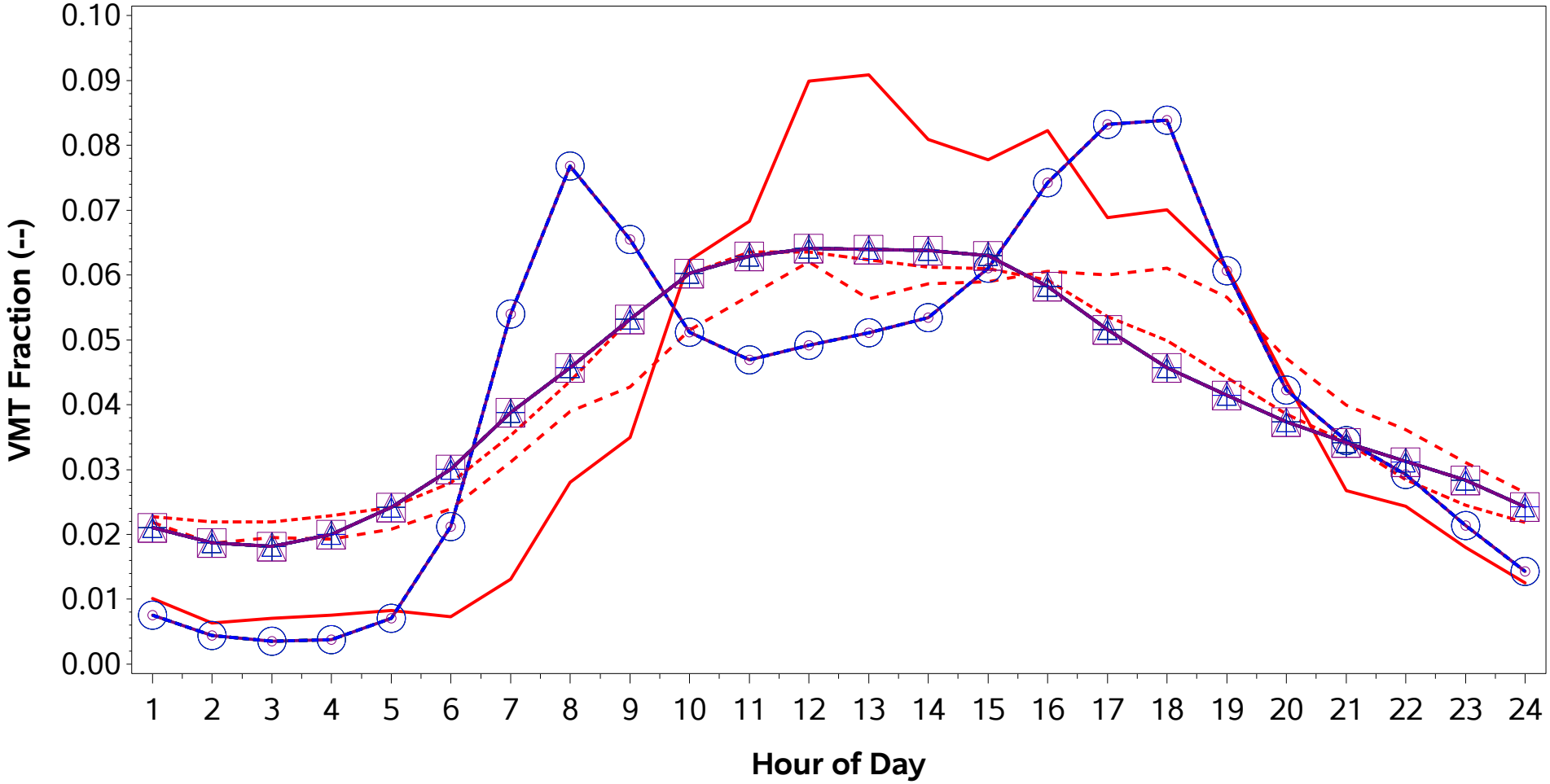

CRC A100 - Source Types 11/21/31. Grouping is Midwest Region non-MSA Average.
CRC A100 - Source Types 32/52. Grouping is Midwest Region non-MSA Average.
CRC A100 - Source Types 53/61/62. Grouping is Midwest Region non-MSA Average.
Submittal - Source Type 11
Submittal - Source Type 21
Submittal - Source Type 31
Submittal - Source Type 32
Submittal - Source Type 41
Submittal - Source Type 42
Submittal - Source Type 43
Submittal - Source Type 51
Submittal - Source Type 52
Submittal - Source Type 53
Submittal - Source Type 54
Submittal - Source Type 61
Submittal - Source Type 62

/proj1/EPA_2017_NEI_CDBs/2017_CDB_Review/Plotting/compare_speeds.sas 04DEC19 08:43

County ID = 39075. Ohio: Holmes
RURAL (Non-MSA)
Urban Non-Freeway (Road Type 5)
Weekday

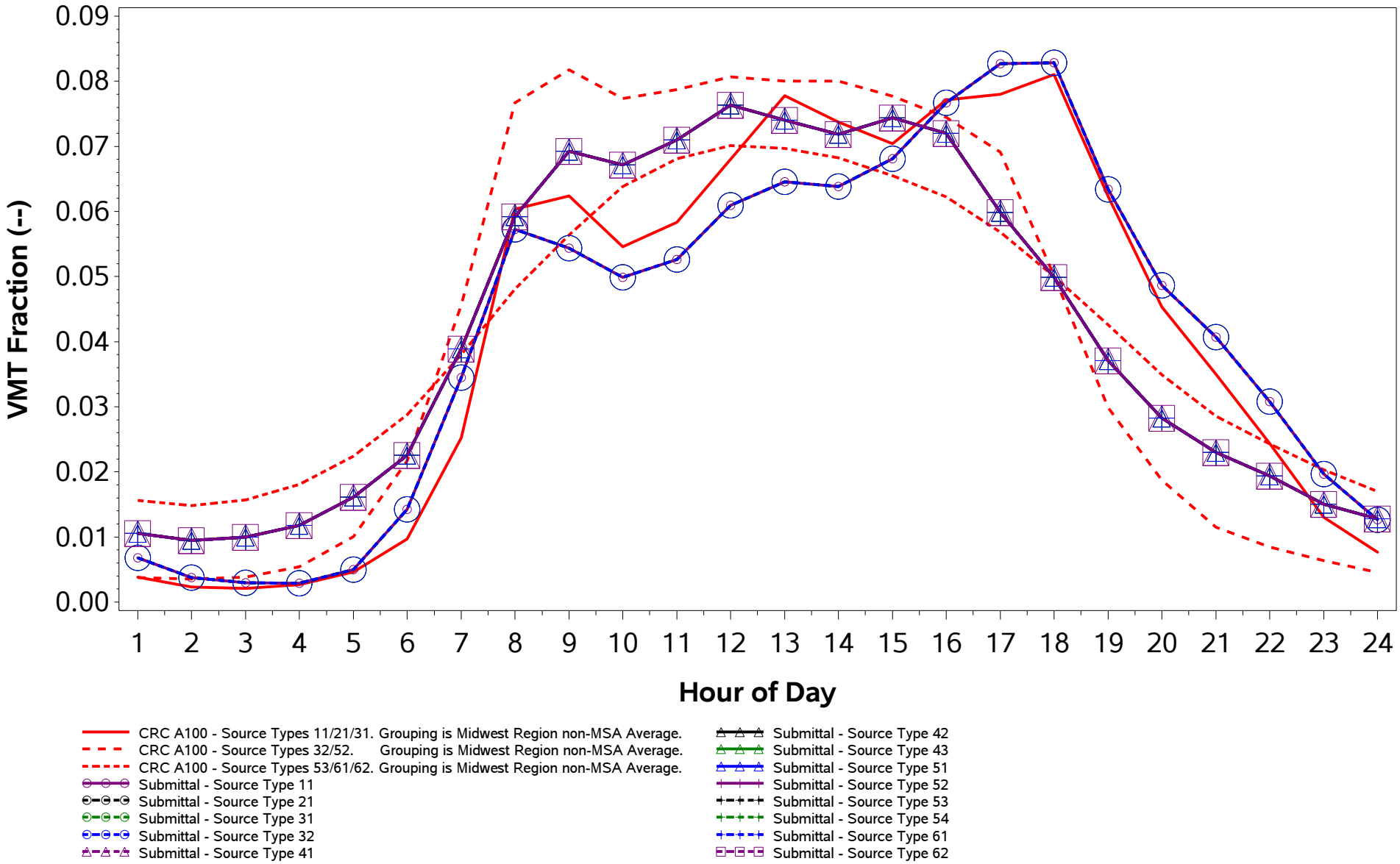

/proj1/EPA_2017_NEI_CDBs/2017_CDB_Review/Plotting/compare_speeds.sas 04DEC19 08:43

County ID = 39075. Ohio: Holmes
RURAL (Non-MSA)
Urban Non-Freeway (Road Type 5)
Weekend

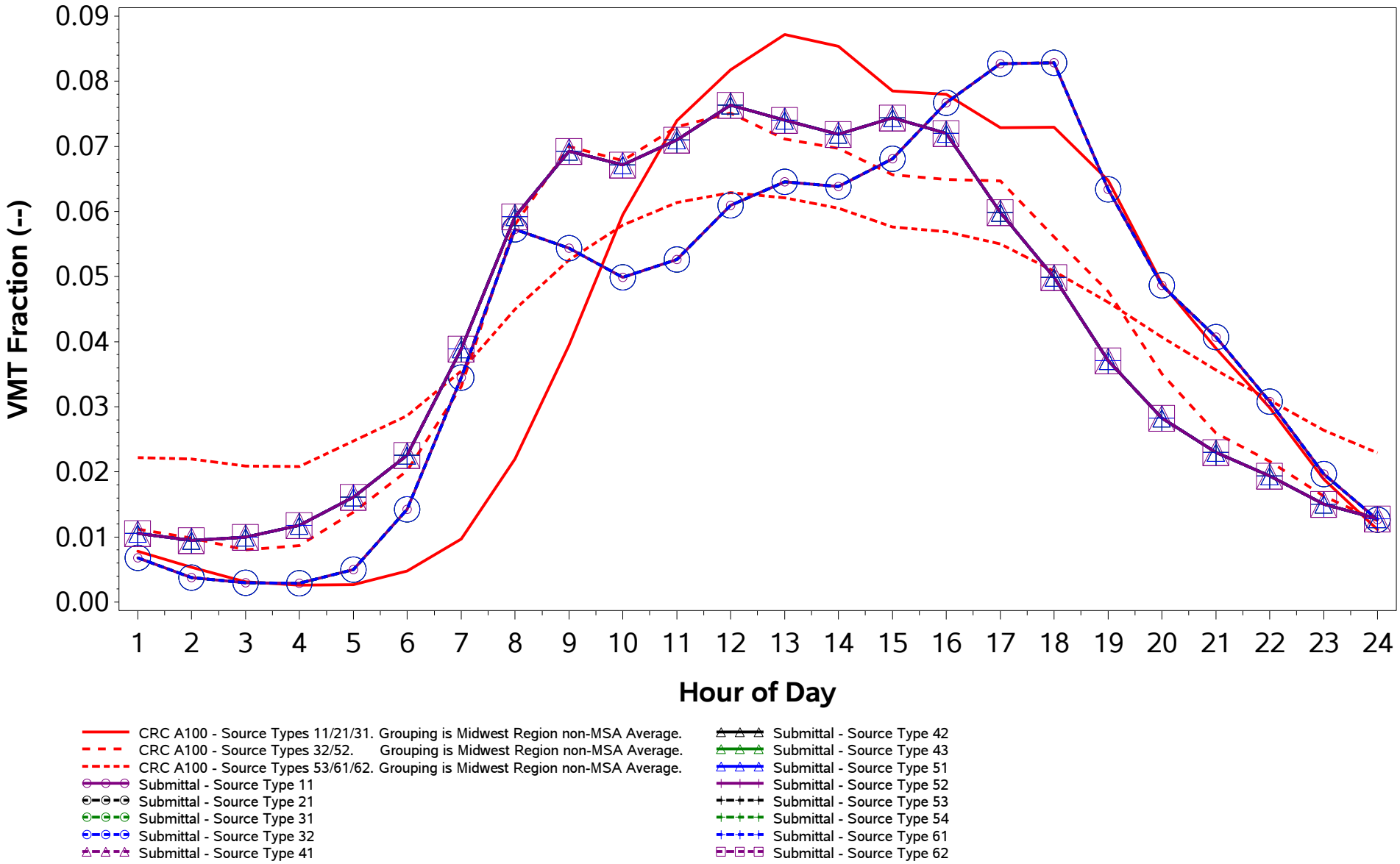

/proj1/EPA_2017_NEI_CDBs/2017_CDB_Review/Plotting/compare_speeds.sas 04DEC19 08:43

County ID = 39077. Ohio: Huron
RURAL (Non-MSA)
Rural Freeway (Road Type 2)
Weekday

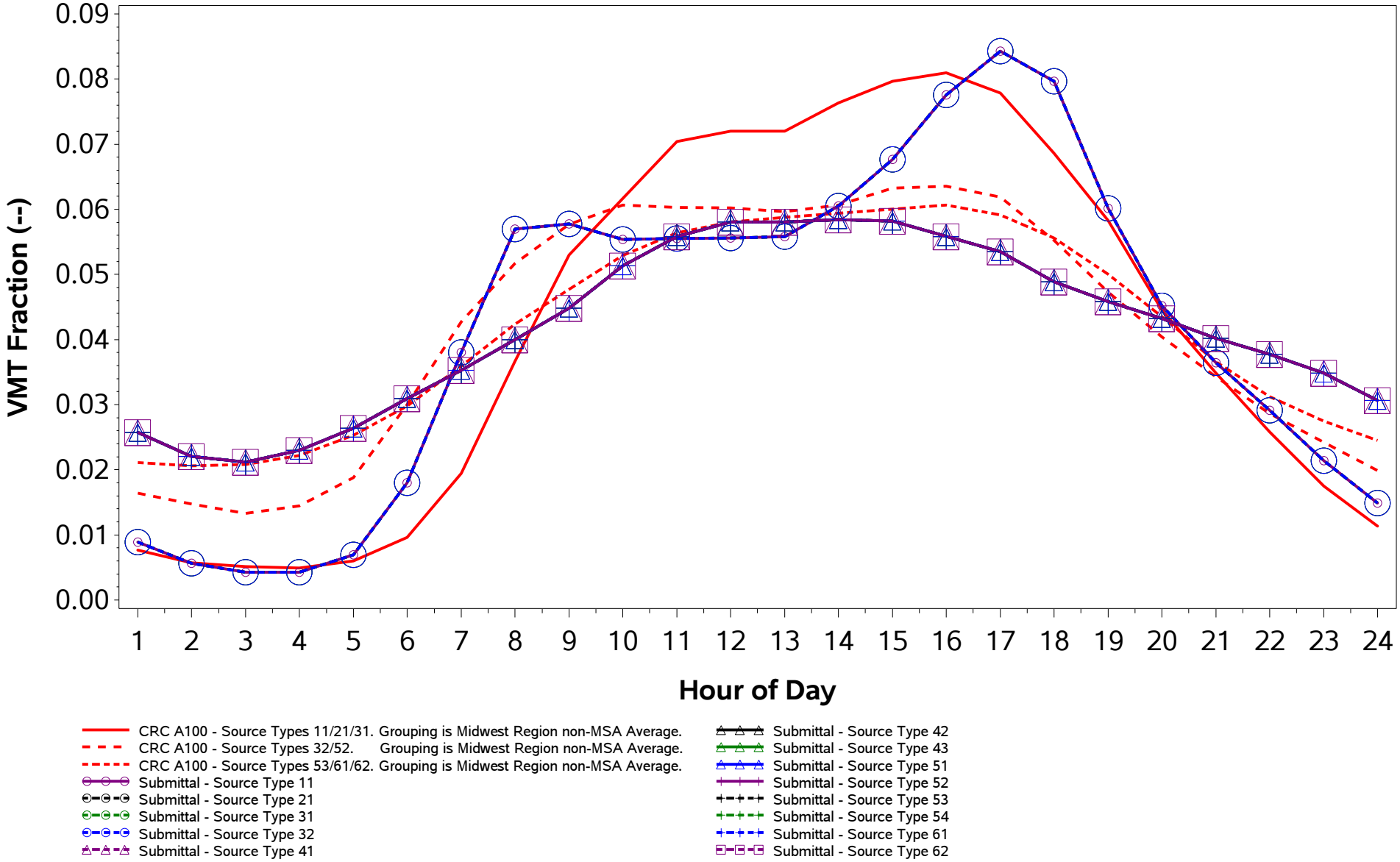

/proj1/EPA_2017_NEI_CDBs/2017_CDB_Review/Plotting/compare_speeds.sas 04DEC19 08:43

County ID = 39077. Ohio: Huron
RURAL (Non-MSA)
Rural Freeway (Road Type 2)
Weekend

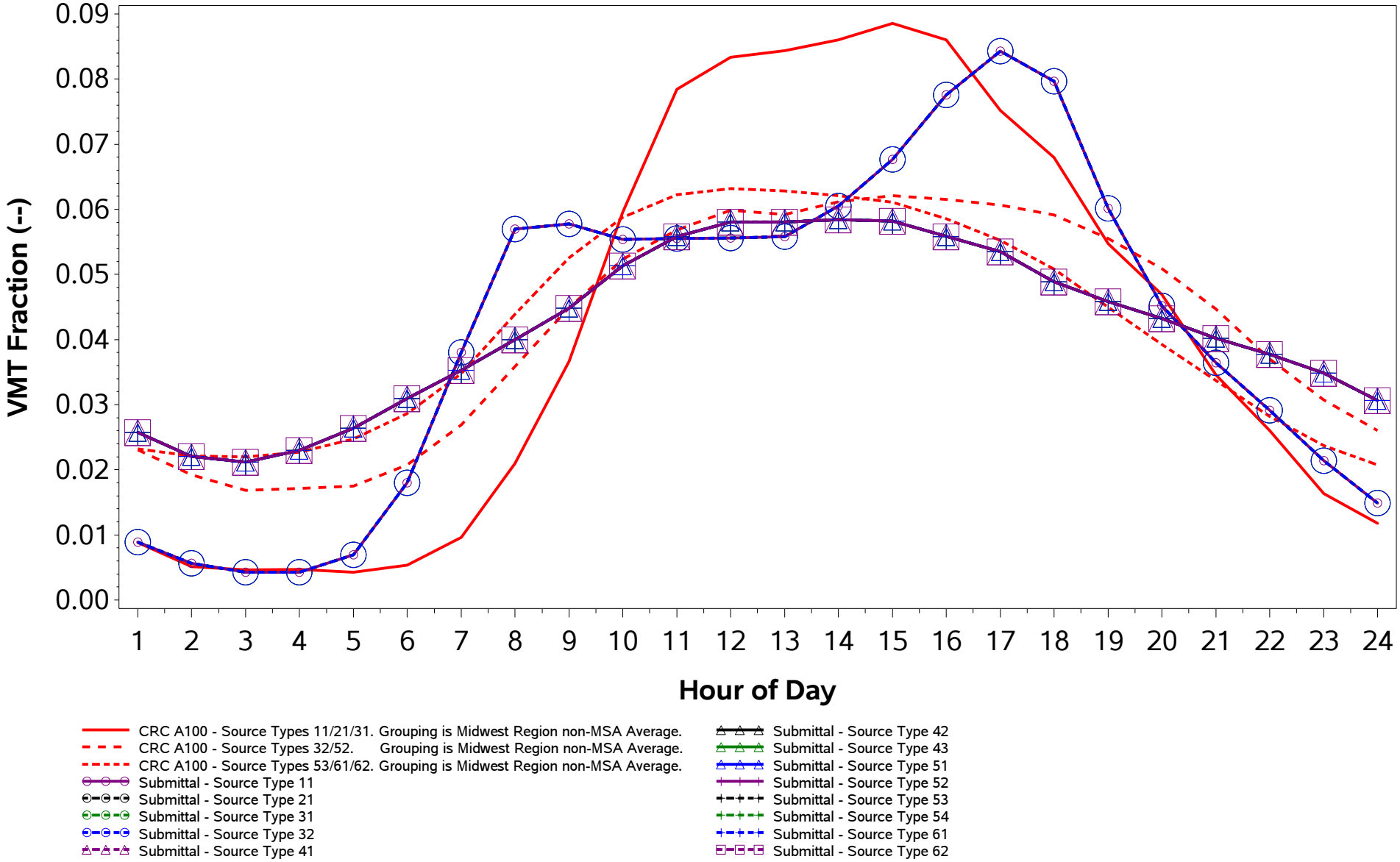

/proj1/EPA_2017_NEI_CDBs/2017_CDB_Review/Plotting/compare_speeds.sas 04DEC19 08:43

County ID = 39077. Ohio: Huron
RURAL (Non-MSA)
Rural Non-Freeway (Road Type 3)
Weekday

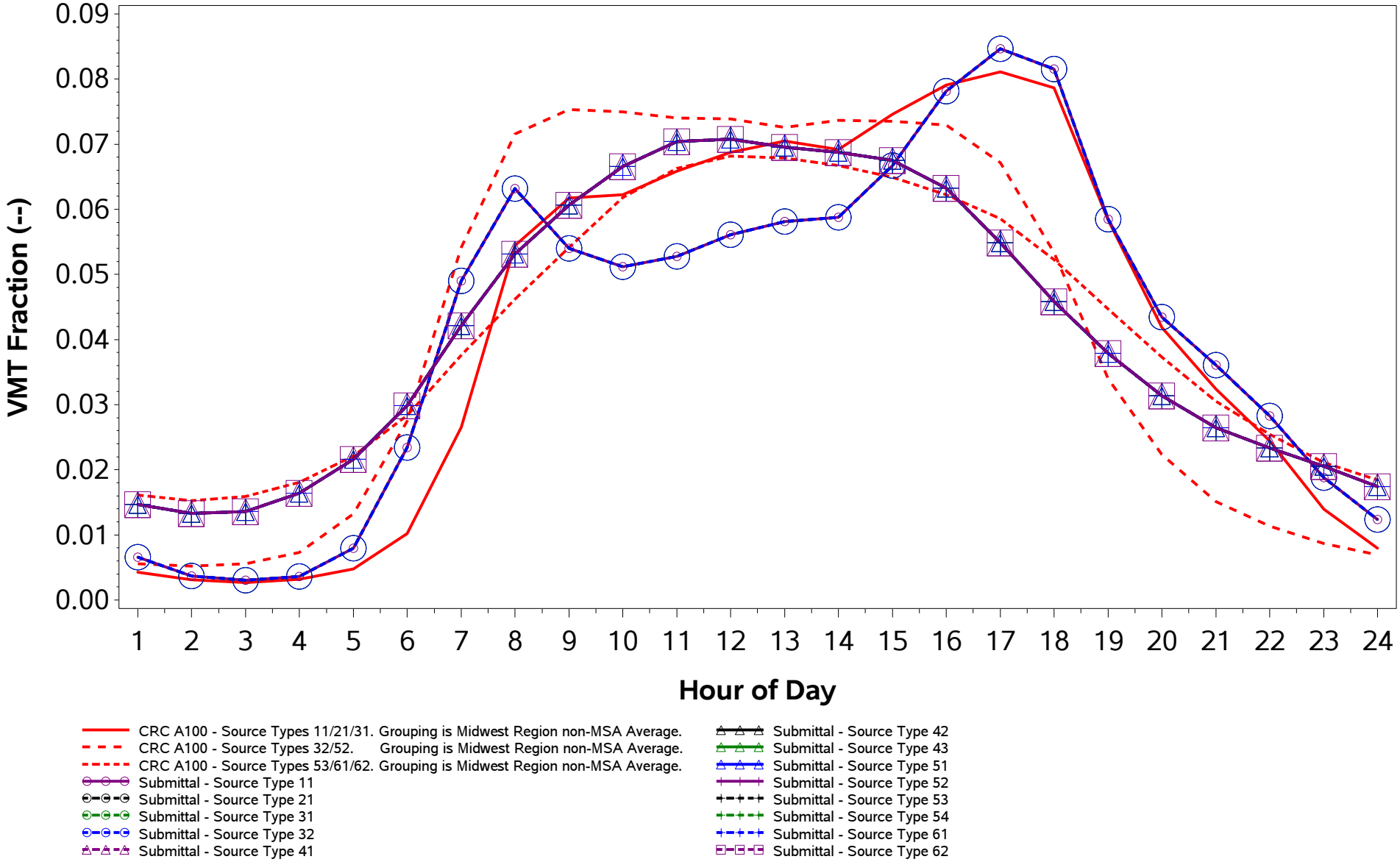

/proj1/EPA_2017_NEI_CDBs/2017_CDB_Review/Plotting/compare_speeds.sas 04DEC19 08:43

County ID = 39077. Ohio: Huron
RURAL (Non-MSA)
Rural Non-Freeway (Road Type 3)
Weekend

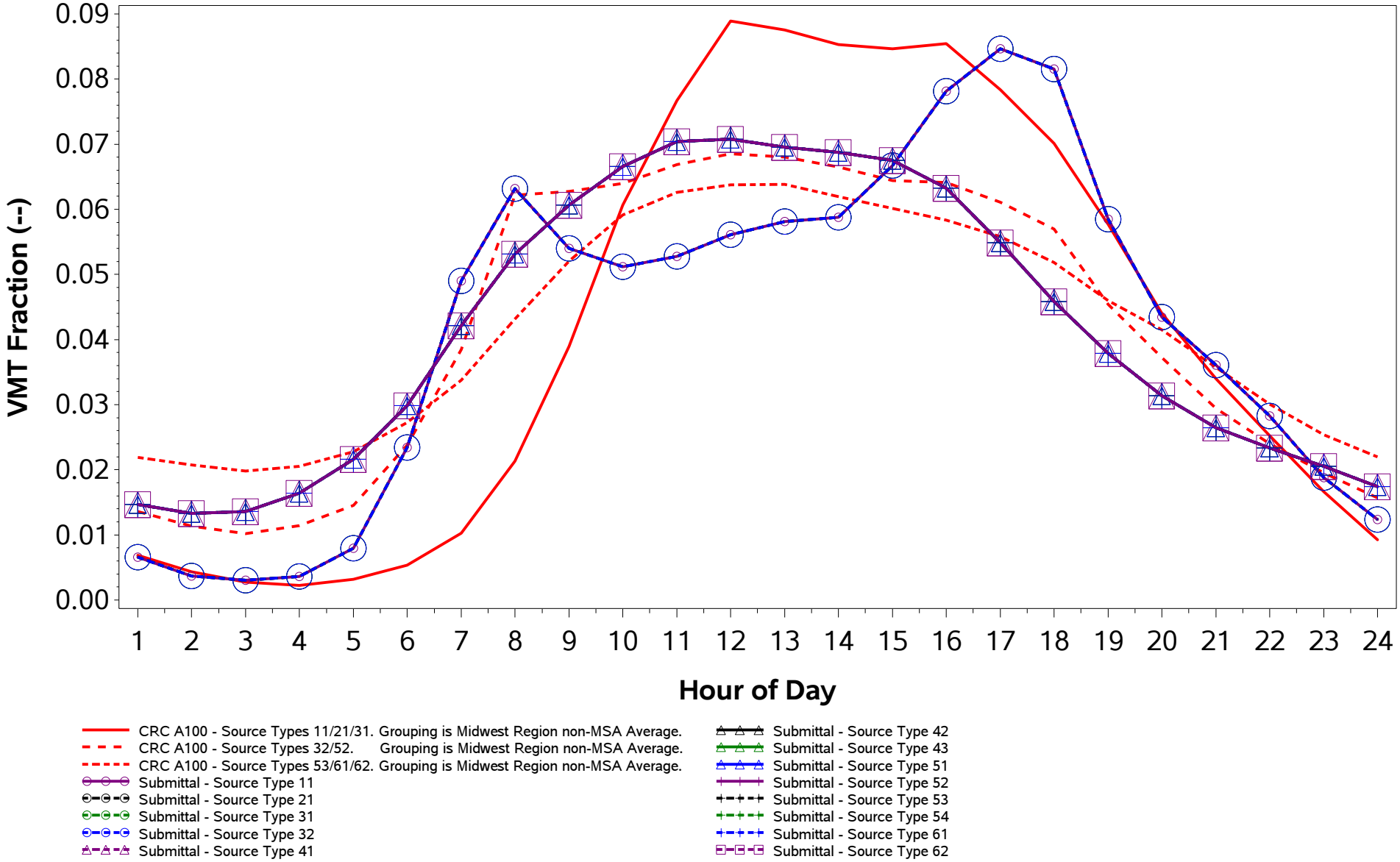

/proj1/EPA_2017_NEI_CDBs/2017_CDB_Review/Plotting/compare_speeds.sas 04DEC19 08:43

County ID = 39077. Ohio: Huron
RURAL (Non-MSA)
Urban Freeway (Road Type 4)
Weekday

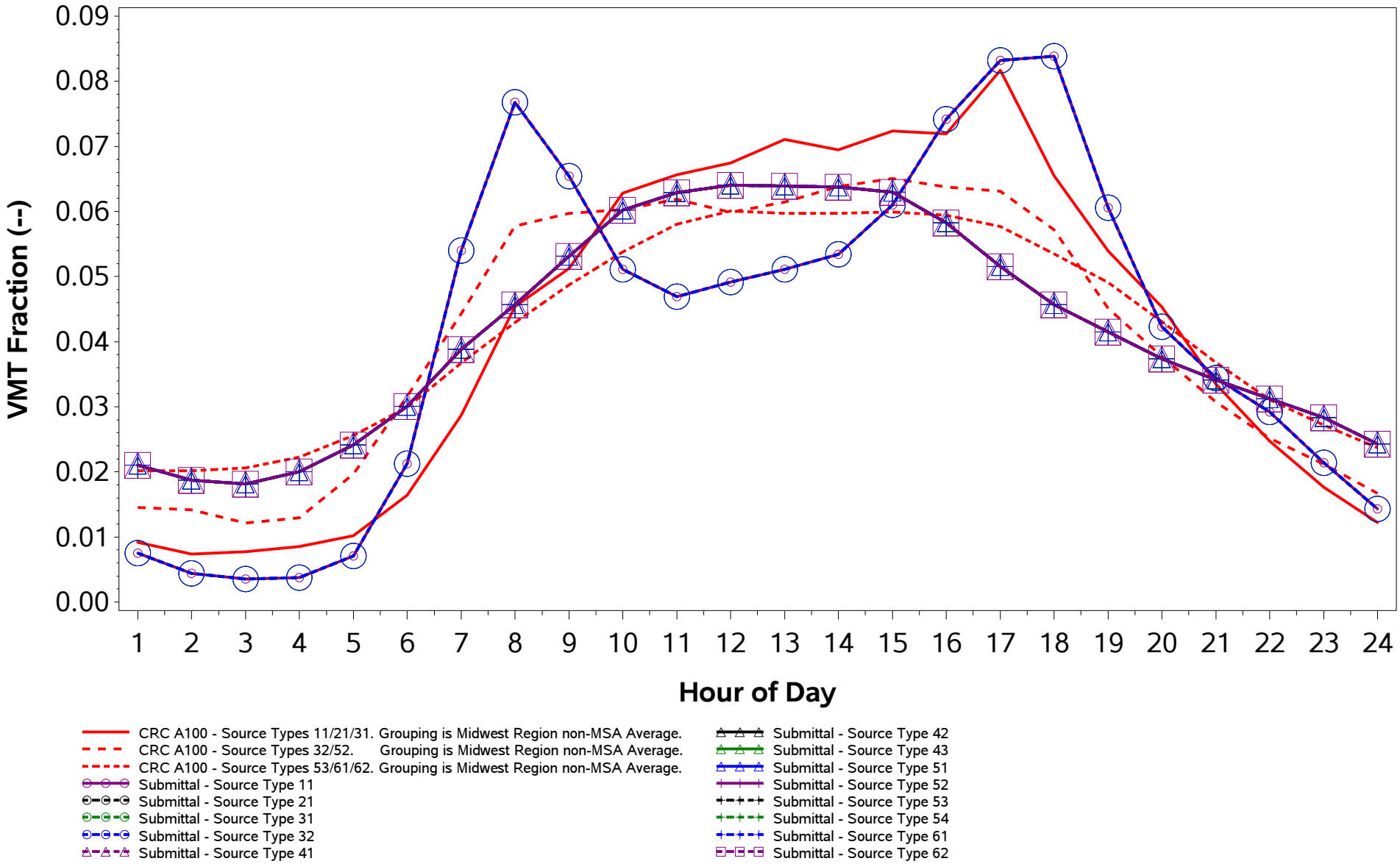

/proj1/EPA_2017_NEI_CDBs/2017_CDB_Review/Plotting/compare_speeds.sas 04DEC19 08:43

County ID = 39077. Ohio: Huron
RURAL (Non-MSA)
Urban Freeway (Road Type 4)
Weekend

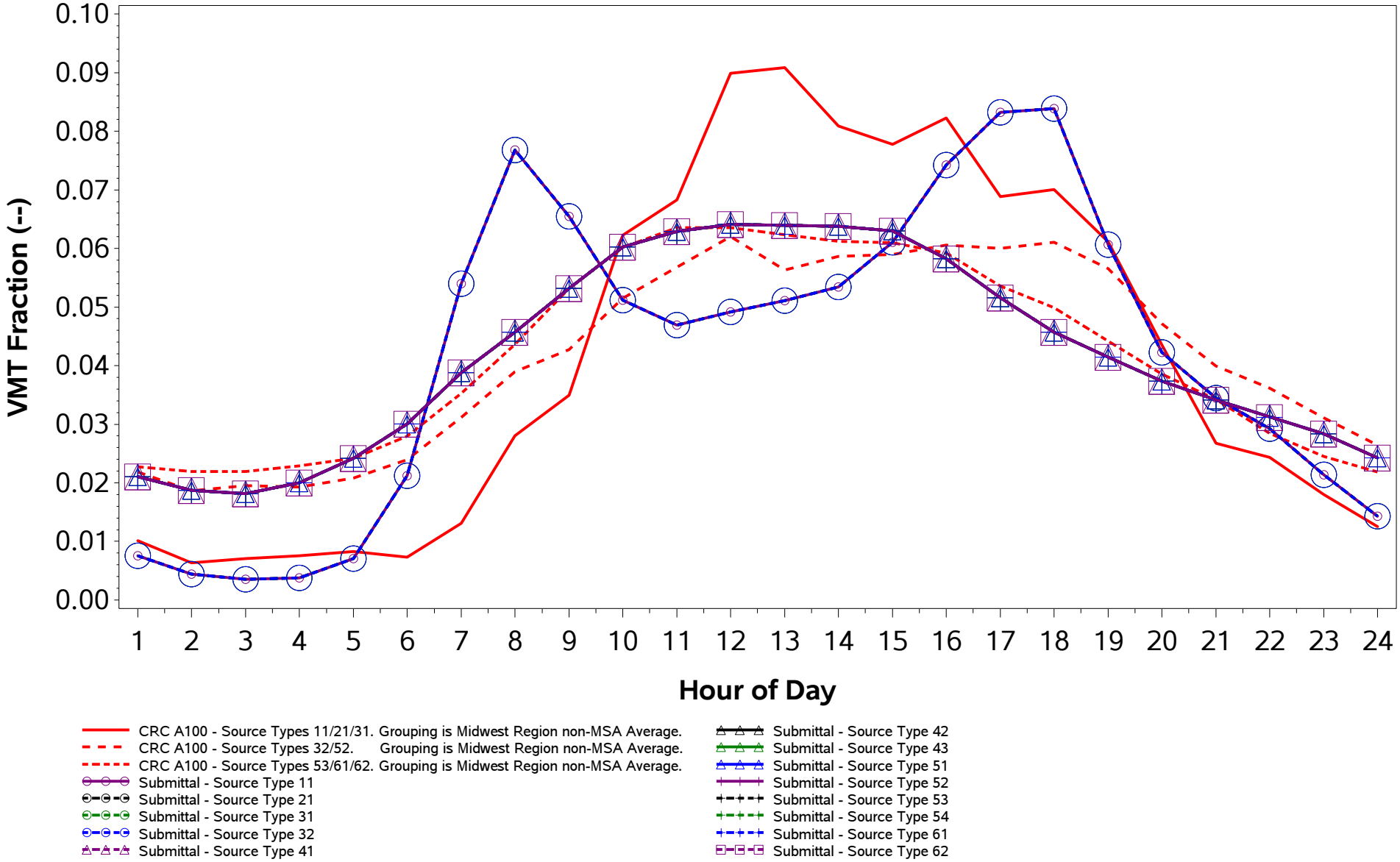

/proj1/EPA_2017_NEI_CDBs/2017_CDB_Review/Plotting/compare_speeds.sas 04DEC19 08:43

County ID = 39077. Ohio: Huron
RURAL (Non-MSA)
Urban Non-Freeway (Road Type 5)
Weekday

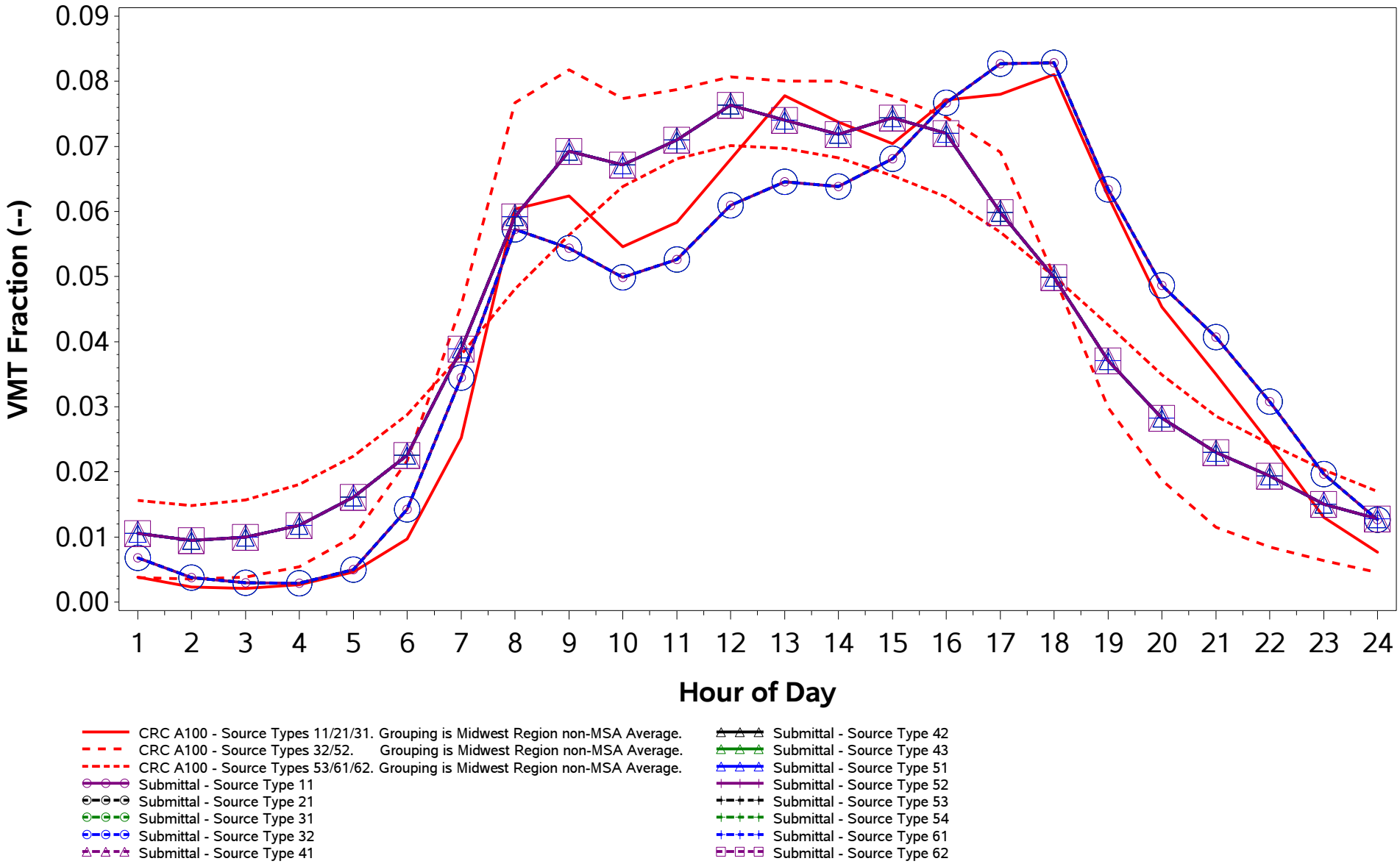

/proj1/EPA_2017_NEI_CDBs/2017_CDB_Review/Plotting/compare_speeds.sas 04DEC19 08:43

County ID = 39077. Ohio: Huron
RURAL (Non-MSA)
Urban Non-Freeway (Road Type 5)
Weekend

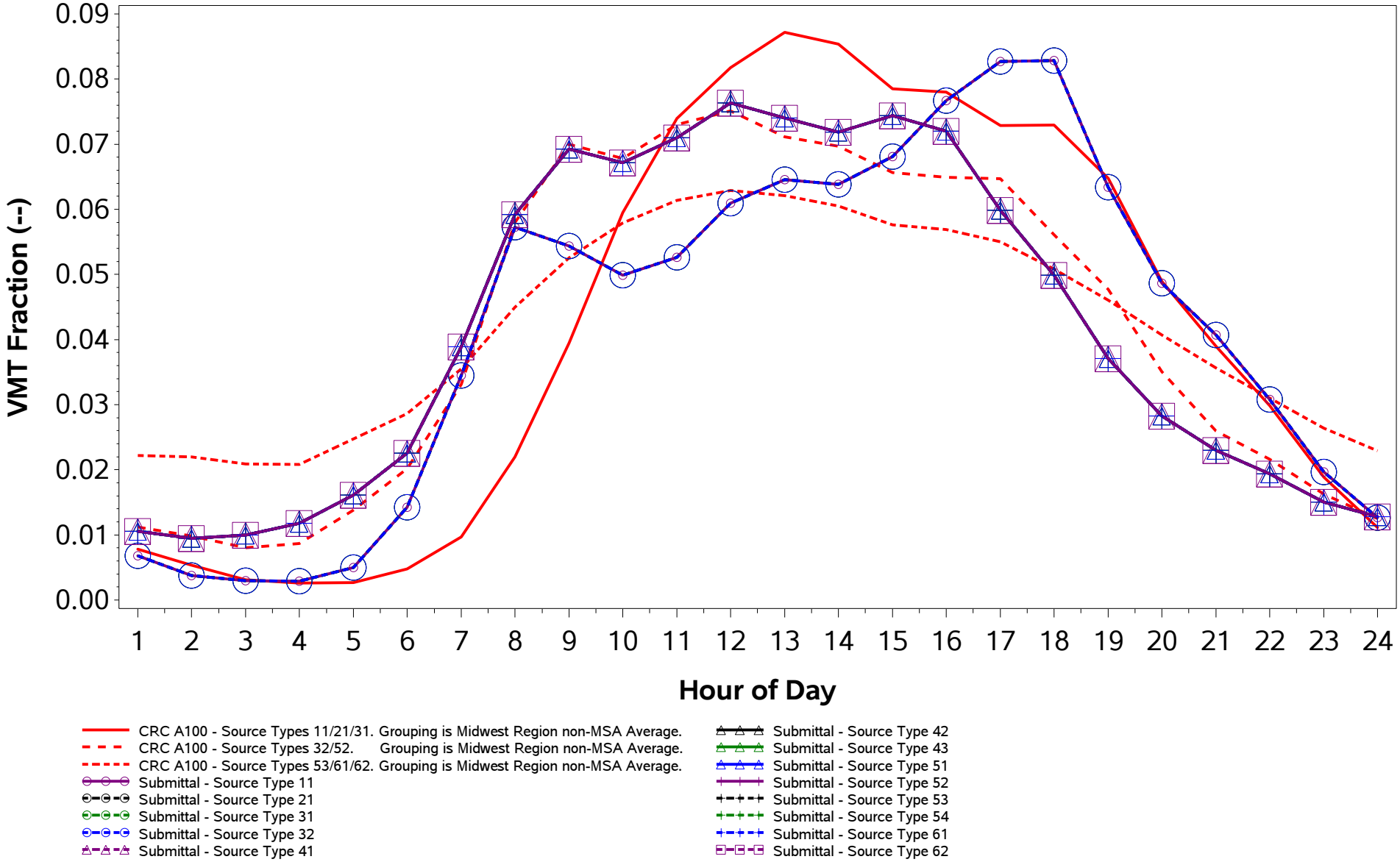

/proj1/EPA_2017_NEI_CDBs/2017_CDB_Review/Plotting/compare_speeds.sas 04DEC19 08:43

County ID = 39079. Ohio: Jackson
RURAL (Non-MSA)
Rural Freeway (Road Type 2)
Weekday

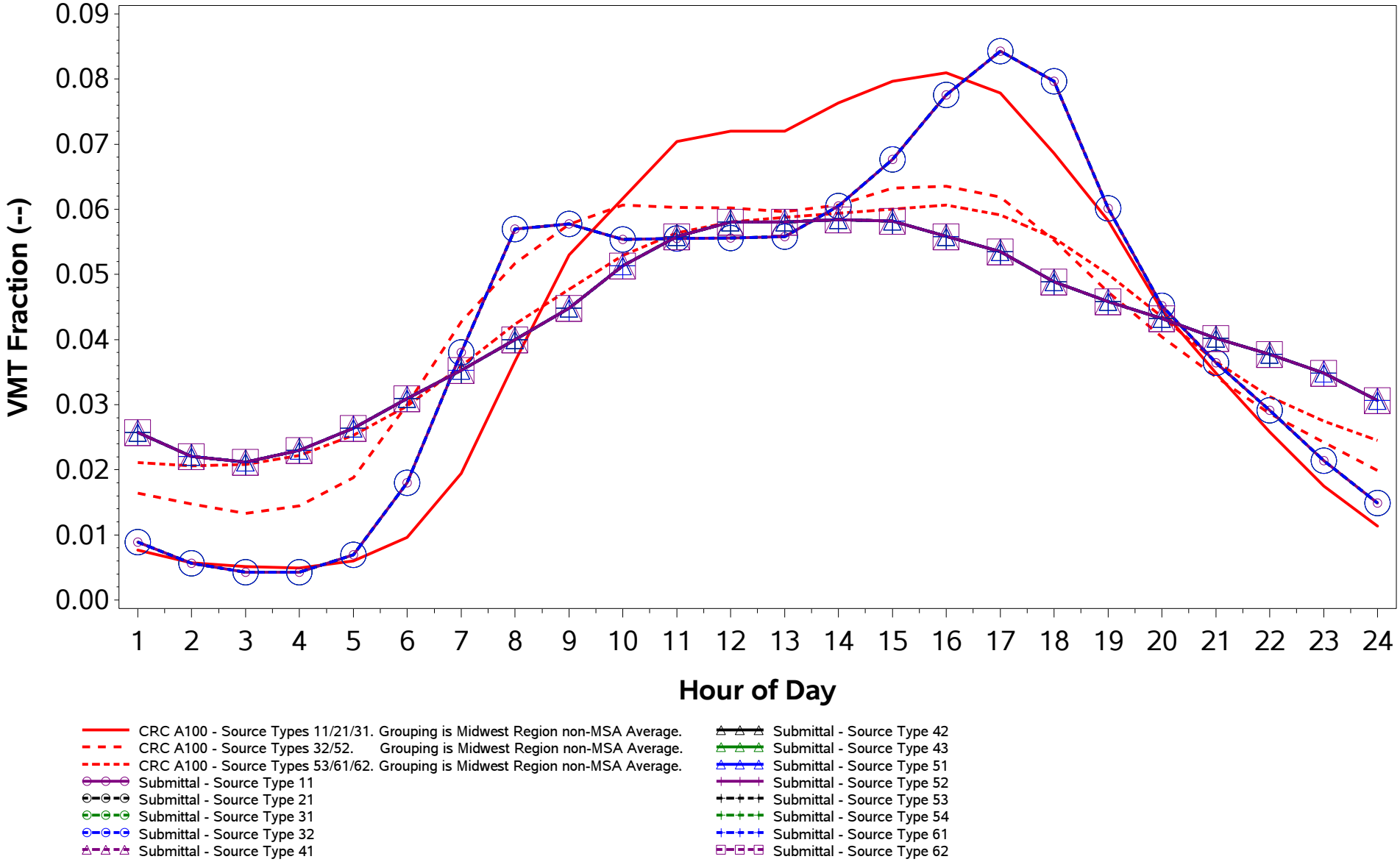

/proj1/EPA_2017_NEI_CDBs/2017_CDB_Review/Plotting/compare_speeds.sas 04DEC19 08:43

County ID = 39079. Ohio: Jackson
RURAL (Non-MSA)
Rural Freeway (Road Type 2)
Weekend

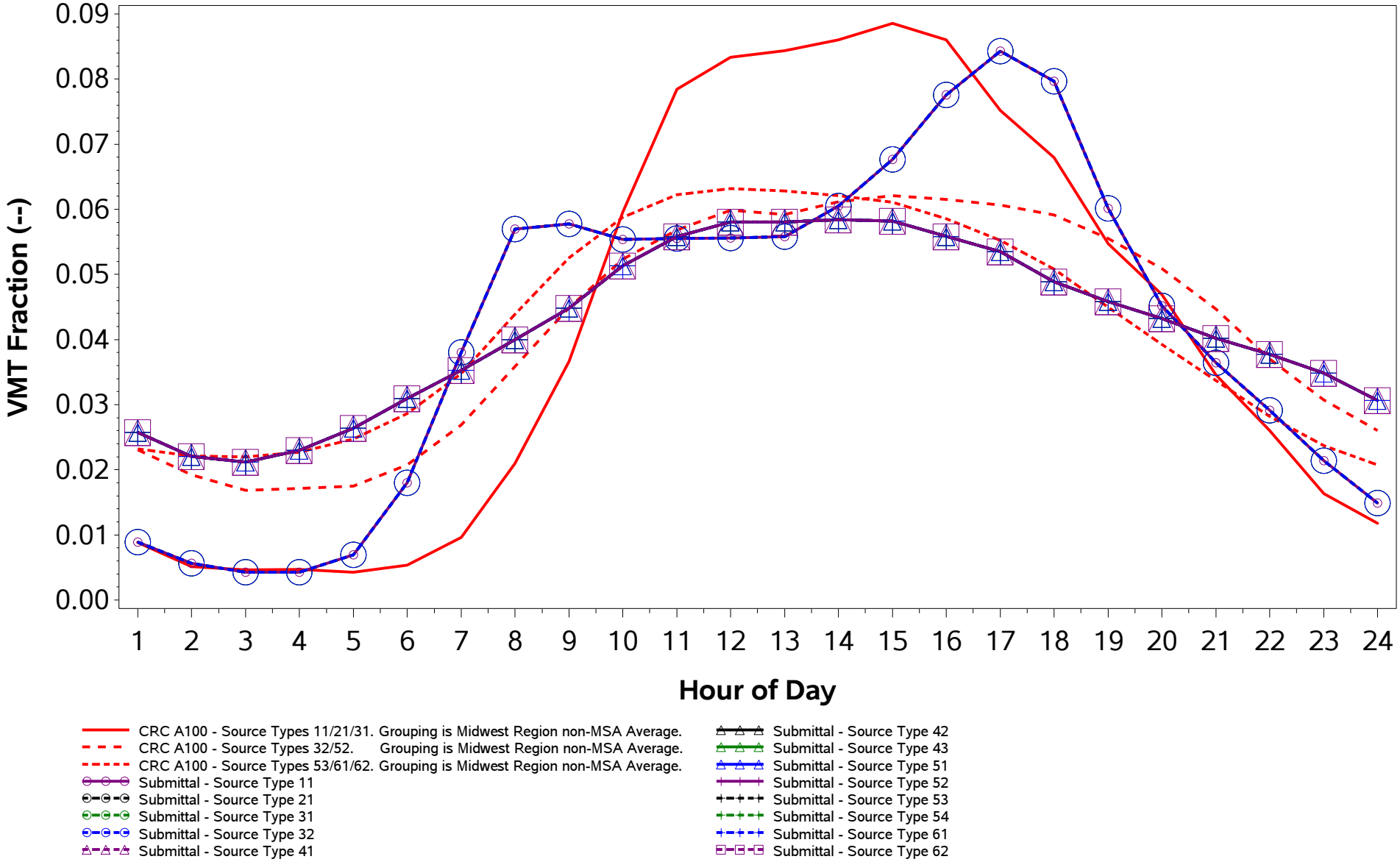

/proj1/EPA_2017_NEI_CDBs/2017_CDB_Review/Plotting/compare_speeds.sas 04DEC19 08:43

County ID = 39079. Ohio: Jackson
RURAL (Non-MSA)
Rural Non-Freeway (Road Type 3)
Weekday

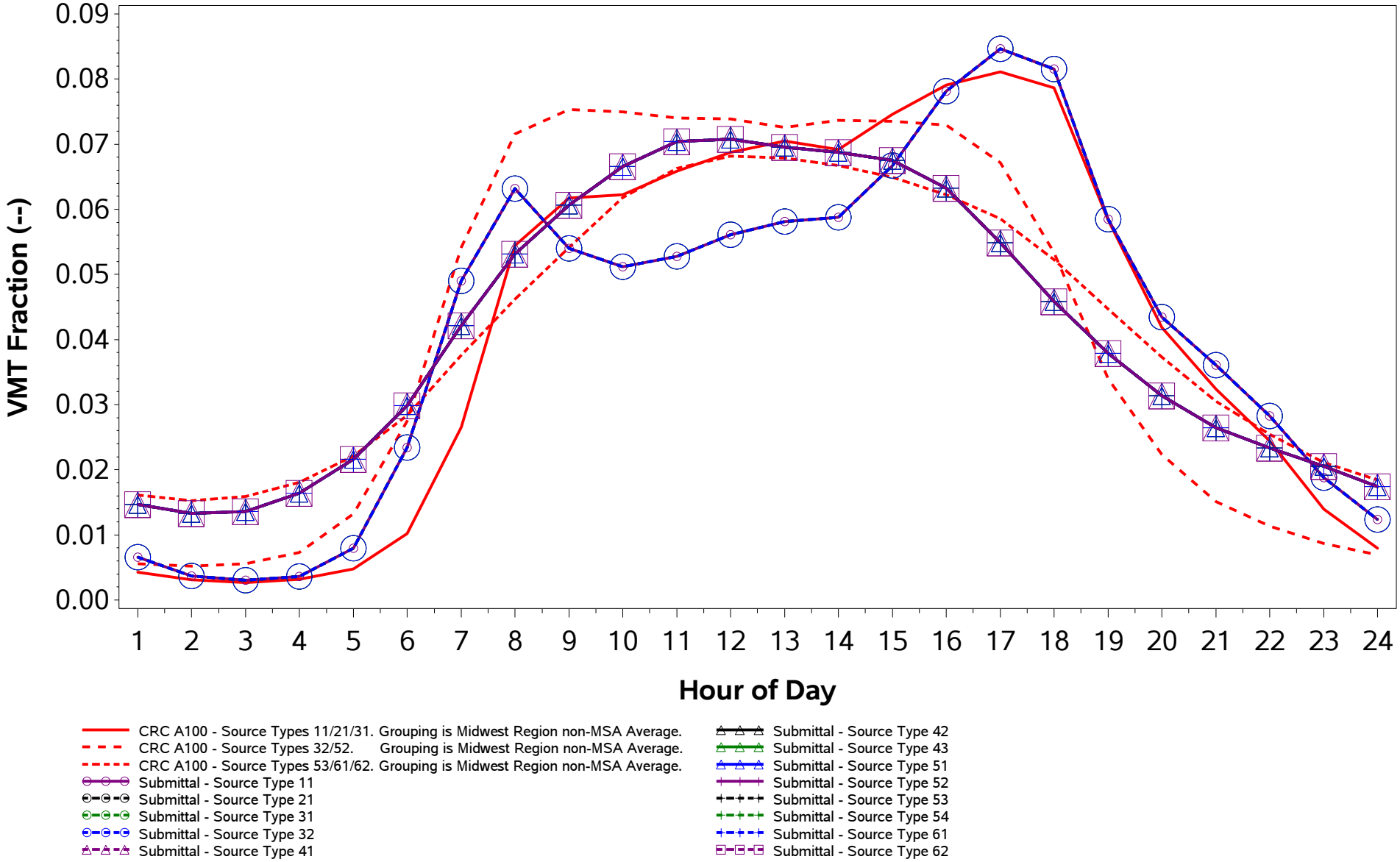

/proj1/EPA_2017_NEI_CDBs/2017_CDB_Review/Plotting/compare_speeds.sas 04DEC19 08:43

County ID = 39079. Ohio: Jackson
RURAL (Non-MSA)
Rural Non-Freeway (Road Type 3)
Weekend

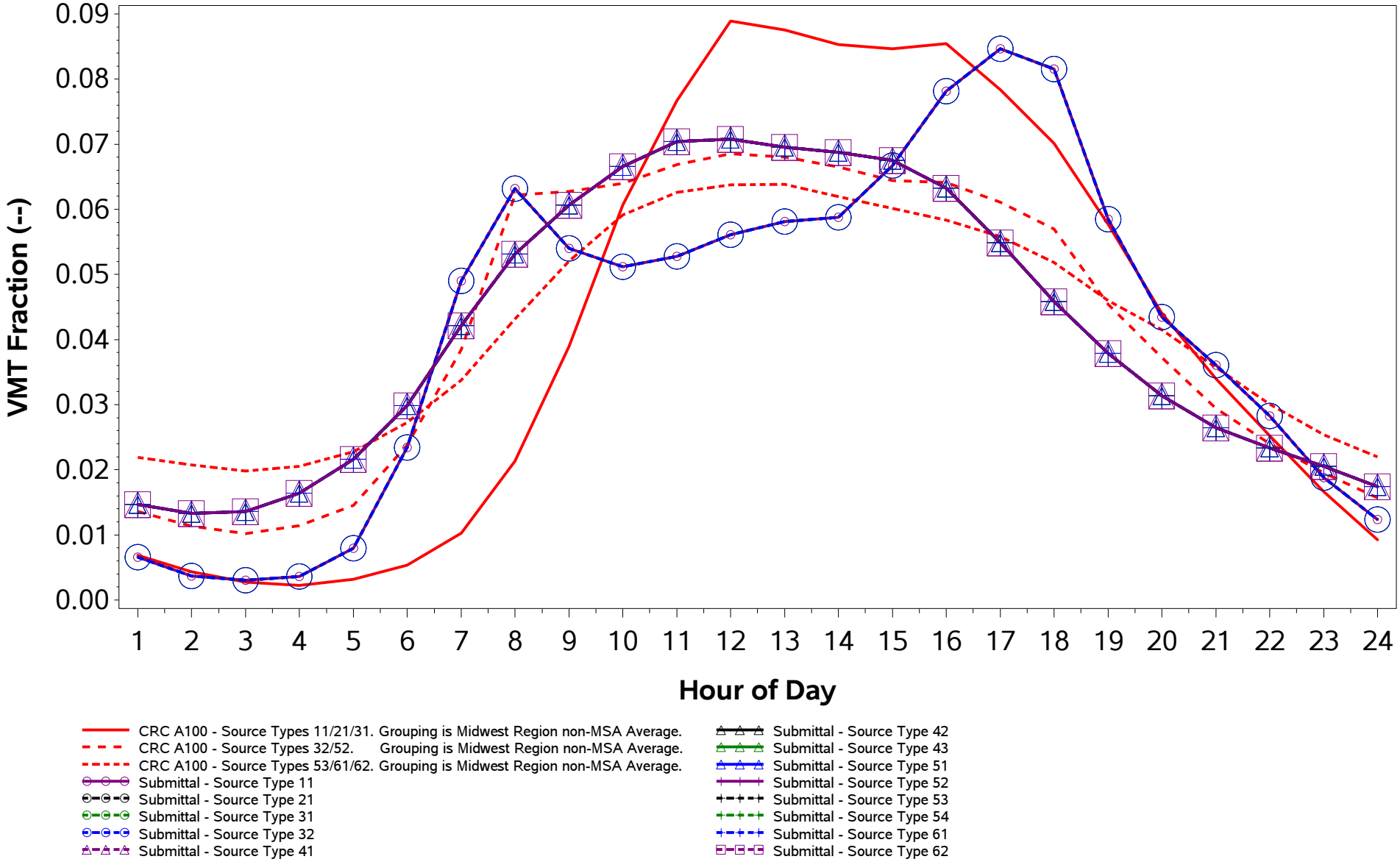

/proj1/EPA_2017_NEI_CDBs/2017_CDB_Review/Plotting/compare_speeds.sas 04DEC19 08:43

County ID = 39079. Ohio: Jackson
RURAL (Non-MSA)
Urban Freeway (Road Type 4)
Weekday

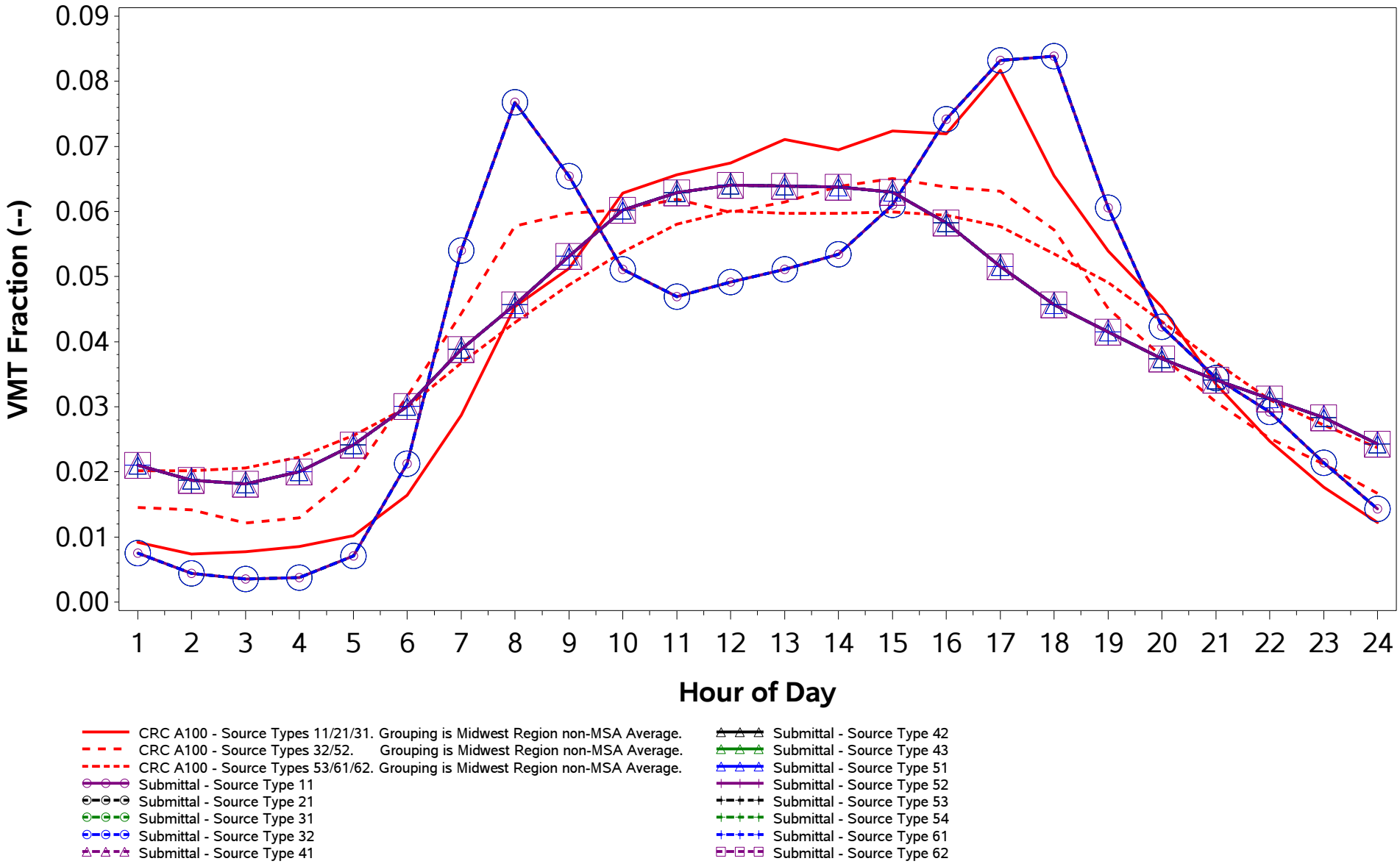

/proj1/EPA_2017_NEI_CDBs/2017_CDB_Review/Plotting/compare_speeds.sas 04DEC19 08:43

County ID = 39079. Ohio: Jackson
RURAL (Non-MSA)
Urban Freeway (Road Type 4)
Weekend

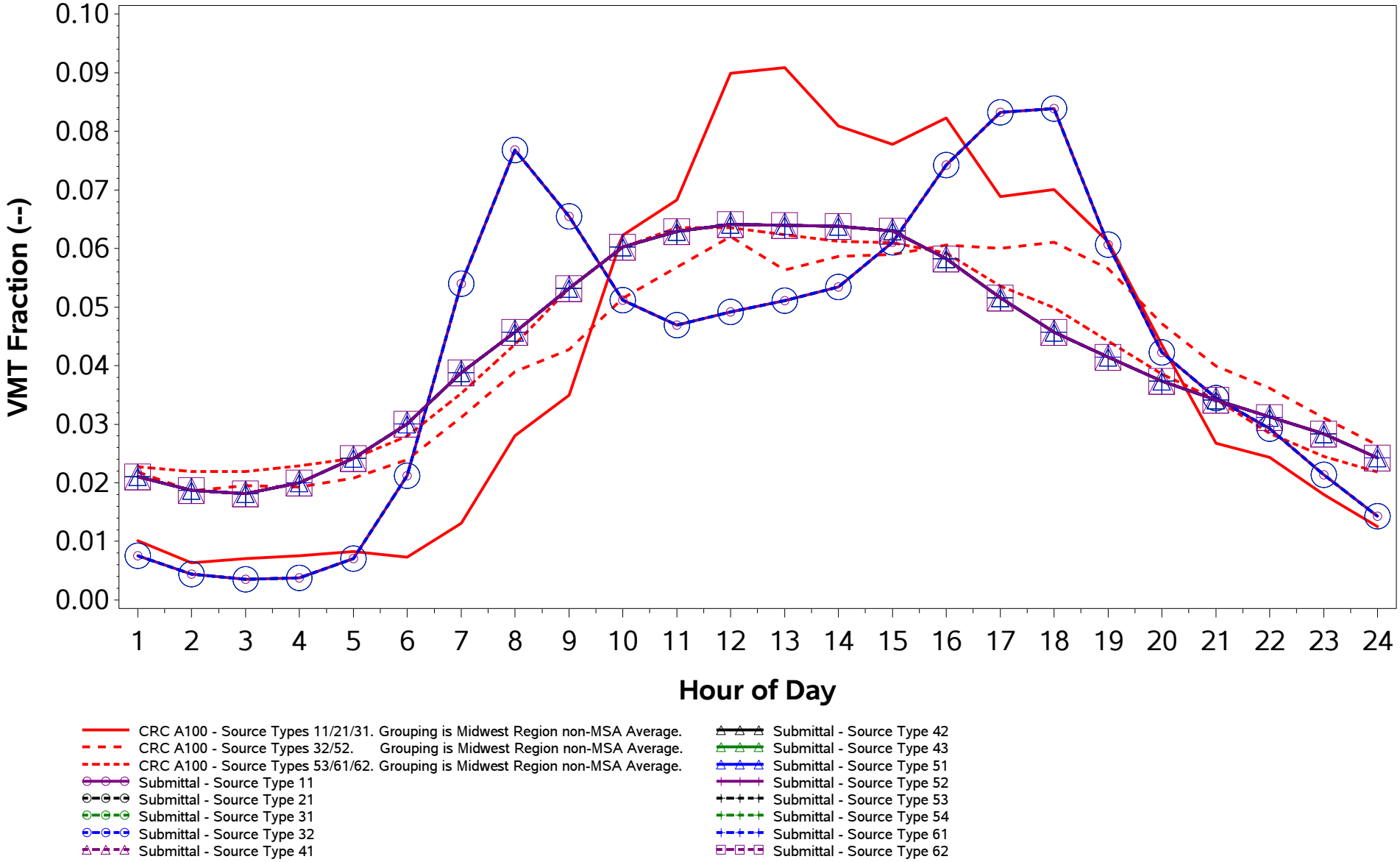

/proj1/EPA_2017_NEI_CDBs/2017_CDB_Review/Plotting/compare_speeds.sas 04DEC19 08:43

County ID = 39079. Ohio: Jackson
RURAL (Non-MSA)
Urban Non-Freeway (Road Type 5)
Weekday

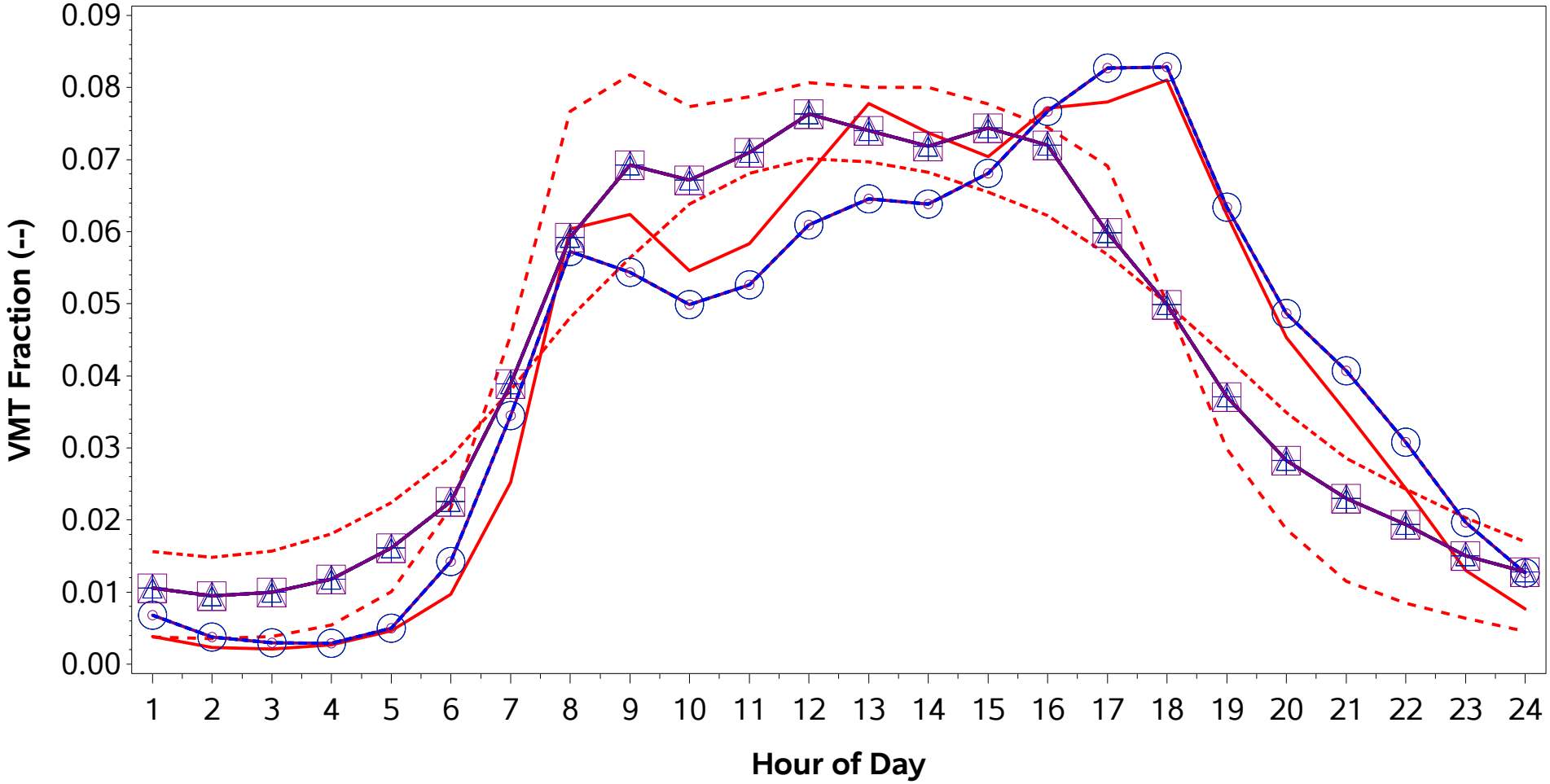

CRC A100 - Source Types 11/21/31. Grouping is Midwest Region non-MSA Average.
CRC A100 - Source Types 32/52. Grouping is Midwest Region non-MSA Average.
CRC A100 - Source Types 53/61/62. Grouping is Midwest Region non-MSA Average.
Submittal - Source Type 11
Submittal - Source Type 21
Submittal - Source Type 31
Submittal - Source Type 32
Submittal - Source Type 41
Submittal - Source Type 42
Submittal - Source Type 43
Submittal - Source Type 51
Submittal - Source Type 52
Submittal - Source Type 53
Submittal - Source Type 54
Submittal - Source Type 61
Submittal - Source Type 62

/proj1/EPA_2017_NEI_CDBs/2017_CDB_Review/Plotting/compare_speeds.sas 04DEC19 08:43

County ID = 39079. Ohio: Jackson
RURAL (Non-MSA)
Urban Non-Freeway (Road Type 5)
Weekend

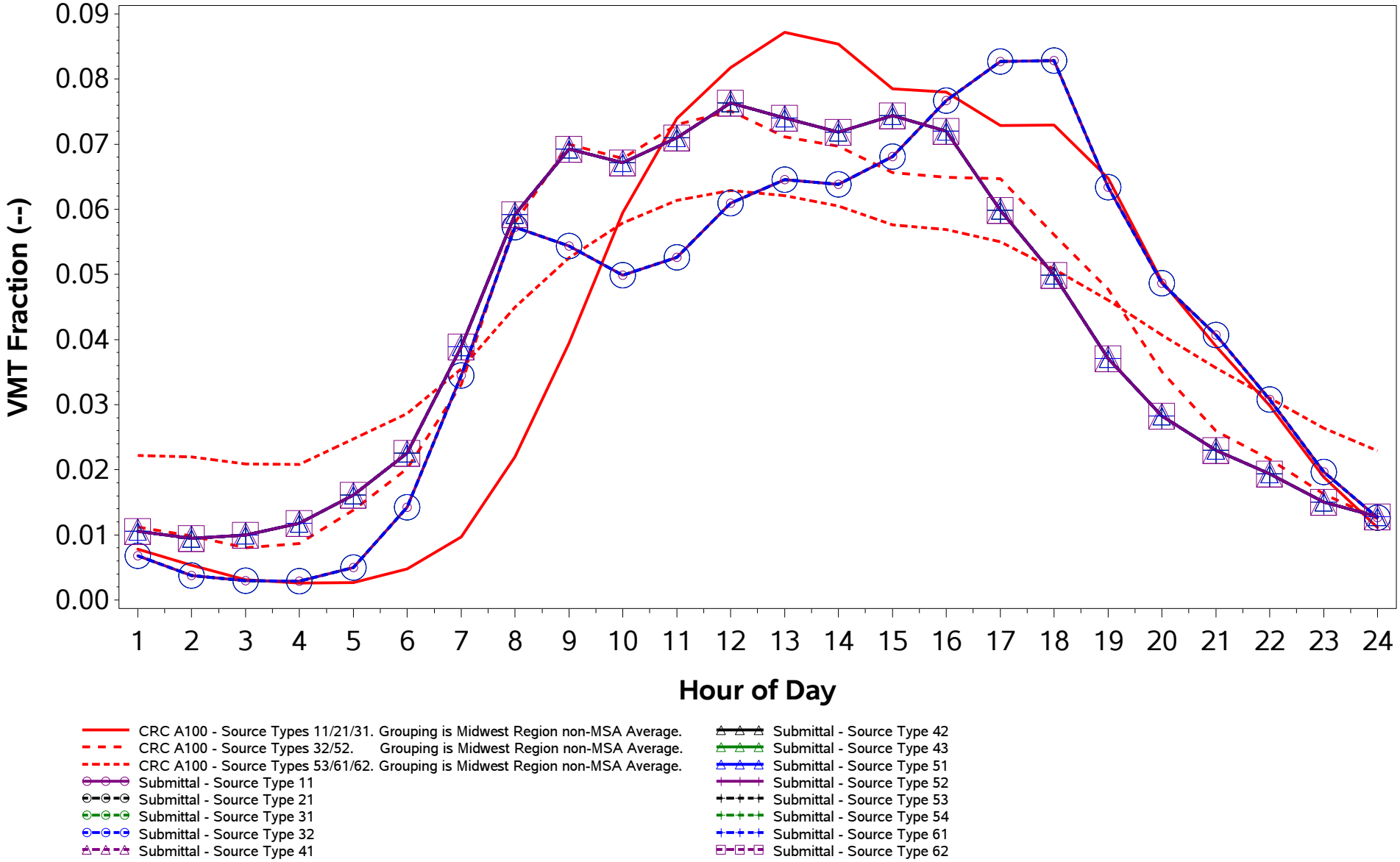

/proj1/EPA_2017_NEI_CDBs/2017_CDB_Review/Plotting/compare_speeds.sas 04DEC19 08:43

County ID = 39081. Ohio: Jefferson
URBAN (Weirton-Steubenville; WV-OH)
Rural Freeway (Road Type 2)
Weekday

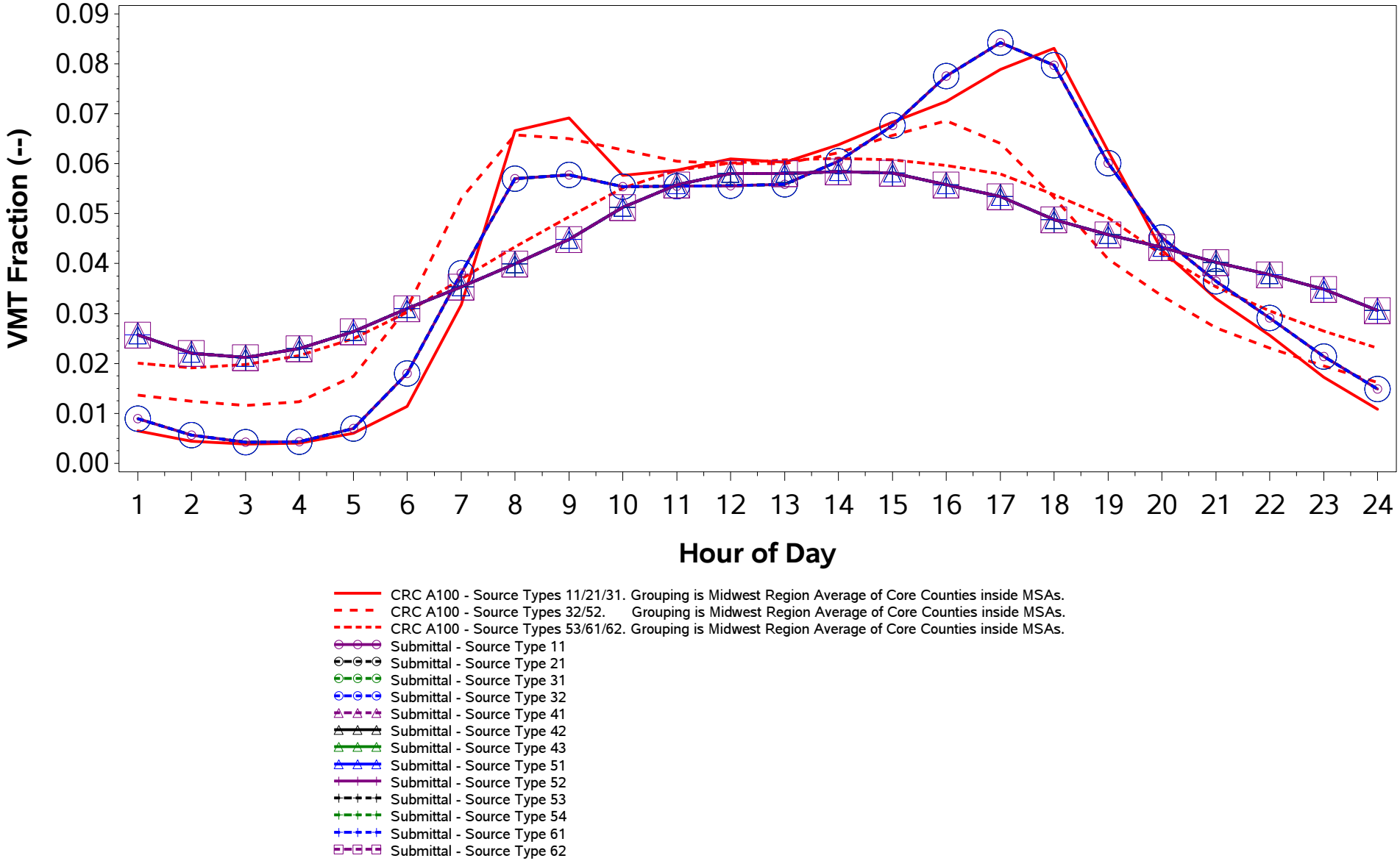

/proj1/EPA_2017_NEI_CDBs/2017_CDB_Review/Plotting/compare_speeds.sas 04DEC19 08:43

County ID = 39081. Ohio: Jefferson
URBAN (Weirton-Steubenville; WV-OH)
Rural Freeway (Road Type 2)
Weekend

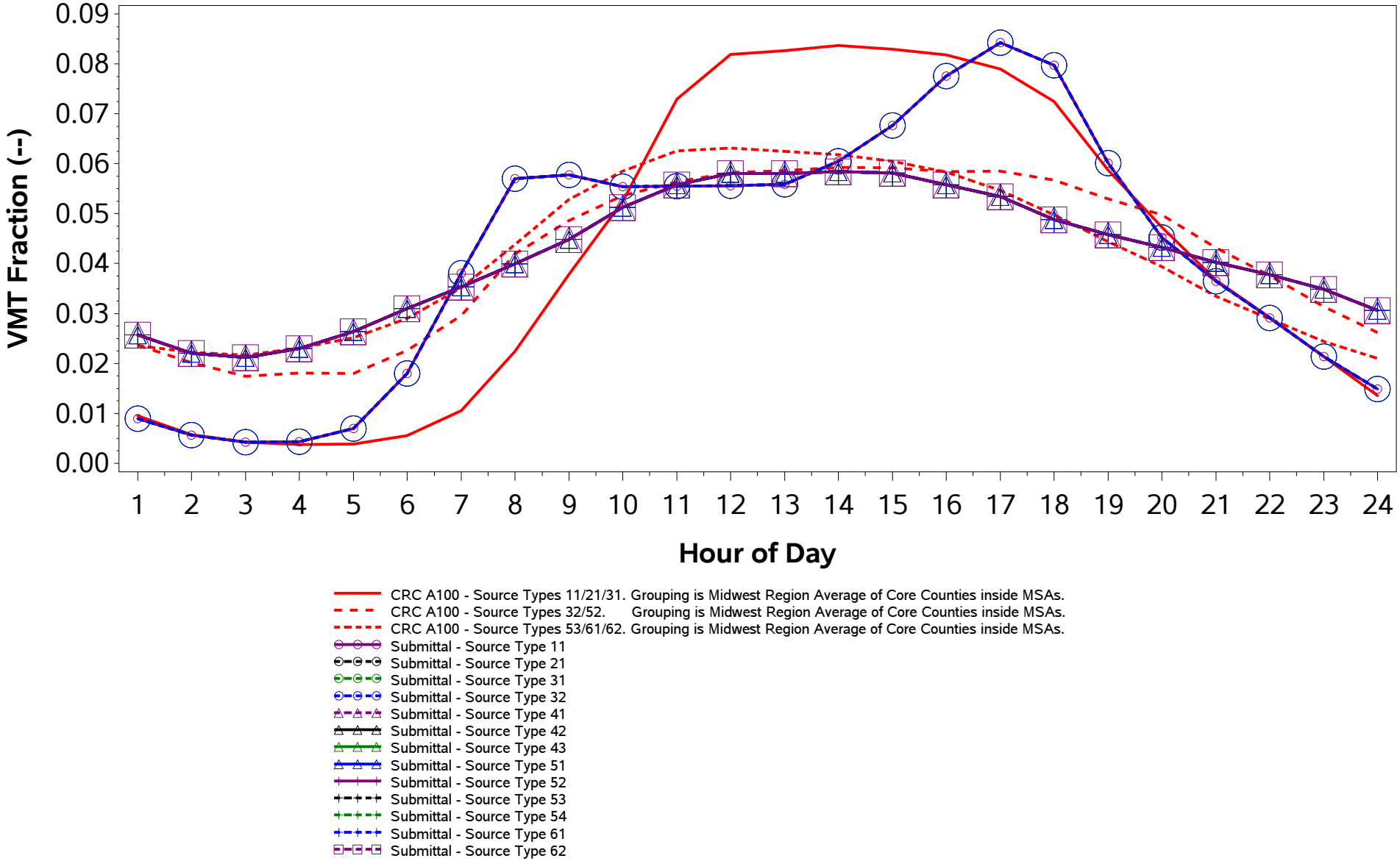

/proj1/EPA_2017_NEI_CDBs/2017_CDB_Review/Plotting/compare_speeds.sas 04DEC19 08:43

County ID = 39081. Ohio: Jefferson
URBAN (Weirton-Steubenville; WV-OH)
Rural Non-Freeway (Road Type 3)
Weekday

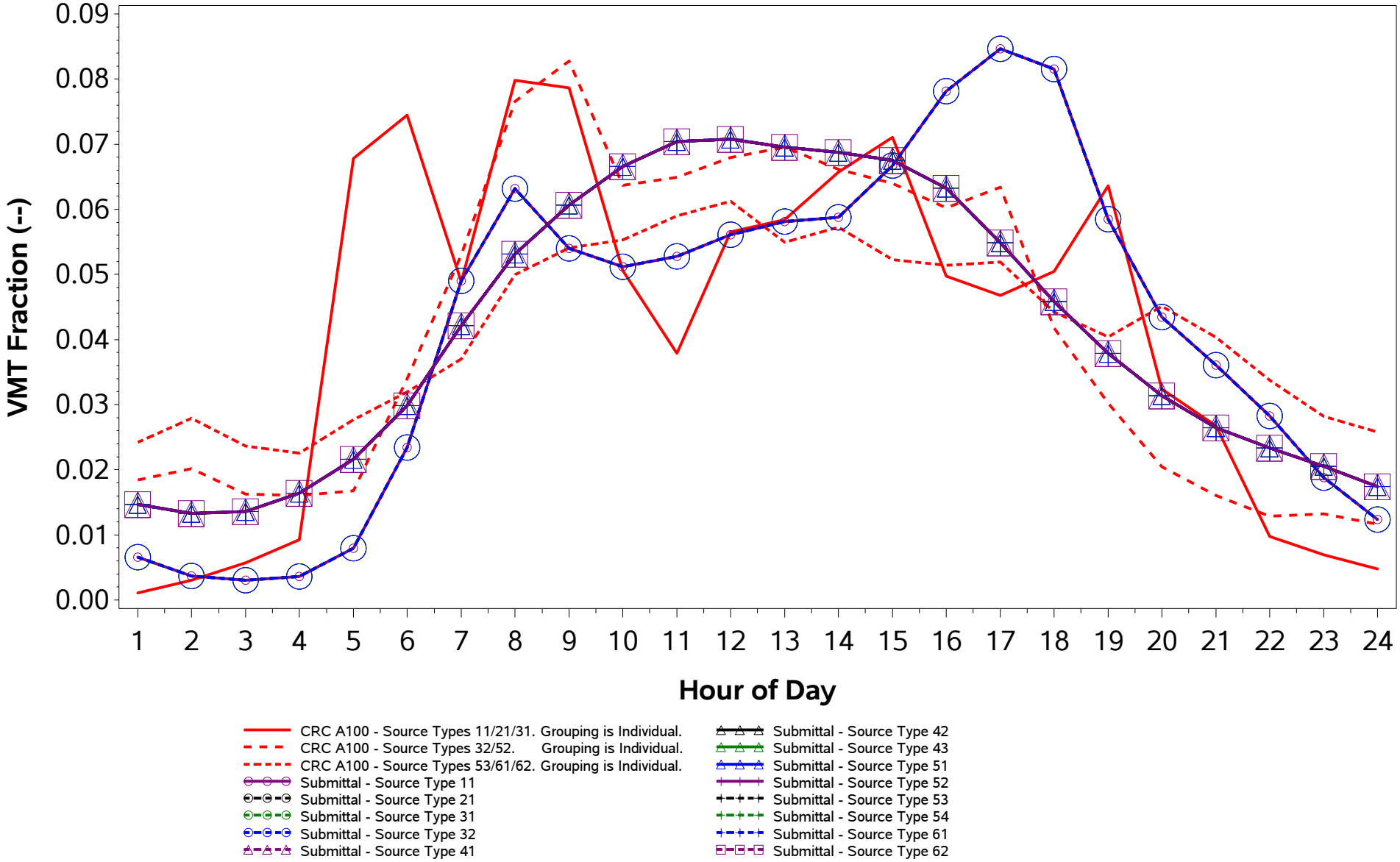

/proj1/EPA_2017_NEI_CDBs/2017_CDB_Review/Plotting/compare_speeds.sas 04DEC19 08:43

County ID = 39081. Ohio: Jefferson
URBAN (Weirton-Steubenville; WV-OH)
Rural Non-Freeway (Road Type 3)
Weekend

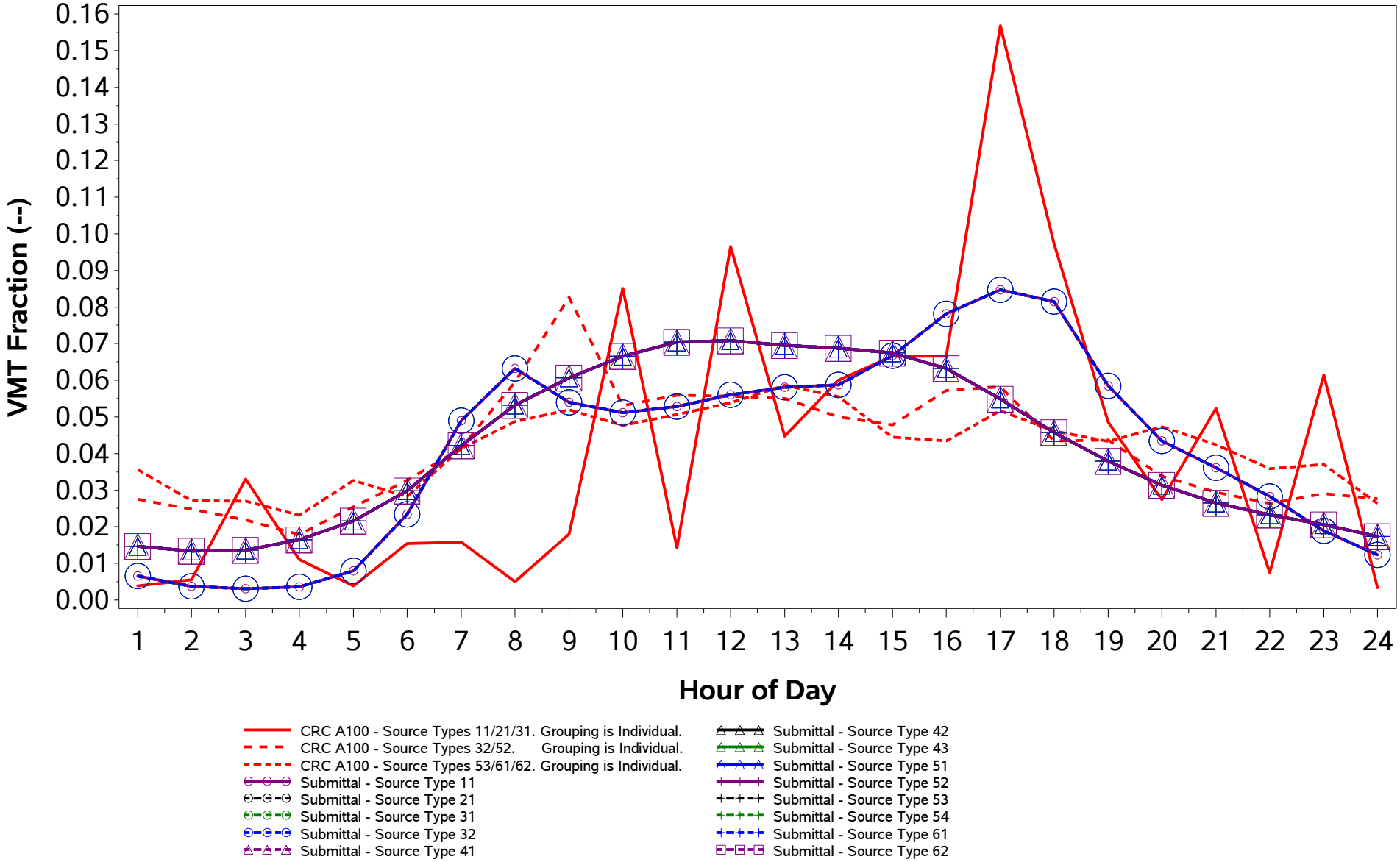

/proj1/EPA_2017_NEI_CDBs/2017_CDB_Review/Plotting/compare_speeds.sas 04DEC19 08:43

County ID = 39081. Ohio: Jefferson
URBAN (Weirton-Steubenville; WV-OH)
Urban Freeway (Road Type 4)
Weekday

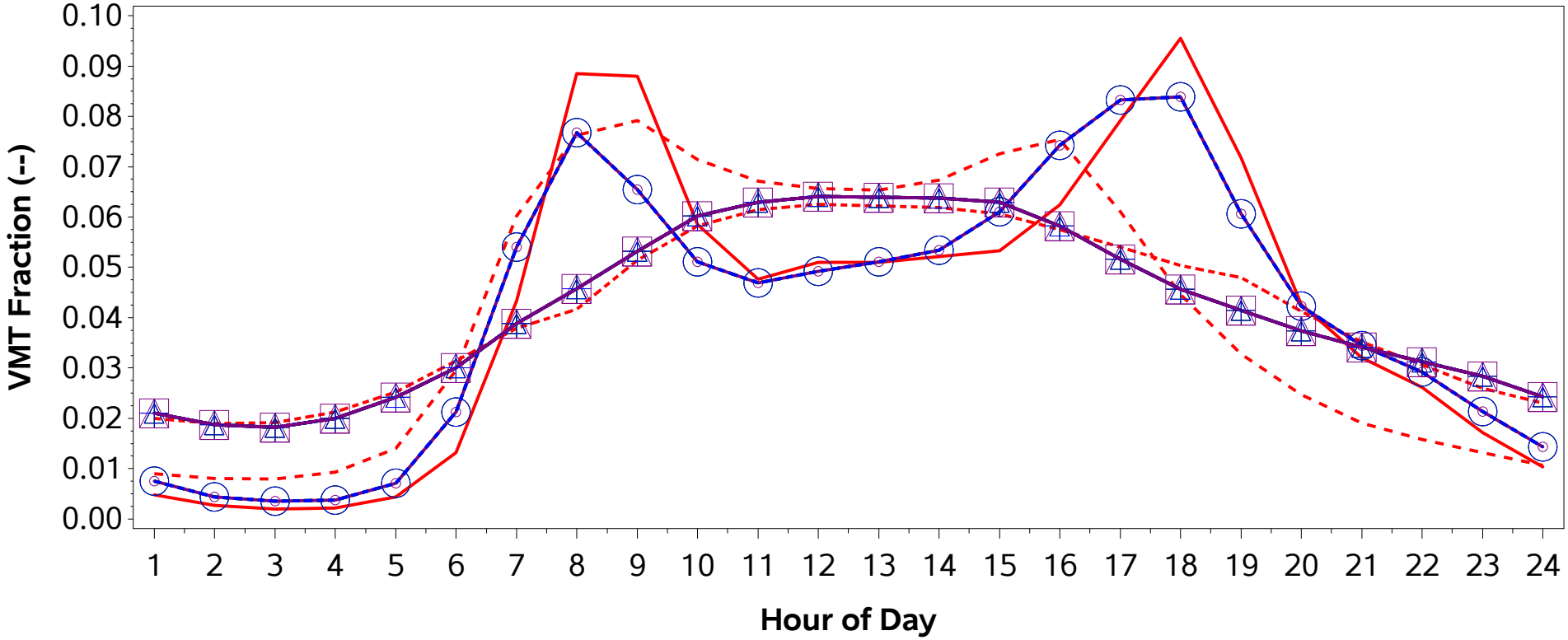

CRC A100 - Source Types 11/21/31. Grouping is Midwest Region Average of Core Counties inside MSAs.
CRC A100 - Source Types 32/52. Grouping is Midwest Region Average of Core Counties inside MSAs.
CRC A100 - Source Types 53/61/62. Grouping is Midwest Region Average of Core Counties inside MSAs.
Submittal - Source Type 11
Submittal - Source Type 21
Submittal - Source Type 31
Submittal - Source Type 32
Submittal - Source Type 41
Submittal - Source Type 42
Submittal - Source Type 43
Submittal - Source Type 51
Submittal - Source Type 52
Submittal - Source Type 53
Submittal - Source Type 54
Submittal - Source Type 61
Submittal - Source Type 62

/proj1/EPA_2017_NEI_CDBs/2017_CDB_Review/Plotting/compare_speeds.sas 04DEC19 08:43

County ID = 39081. Ohio: Jefferson
URBAN (Weirton-Steubenville; WV-OH)
Urban Freeway (Road Type 4)
Weekend

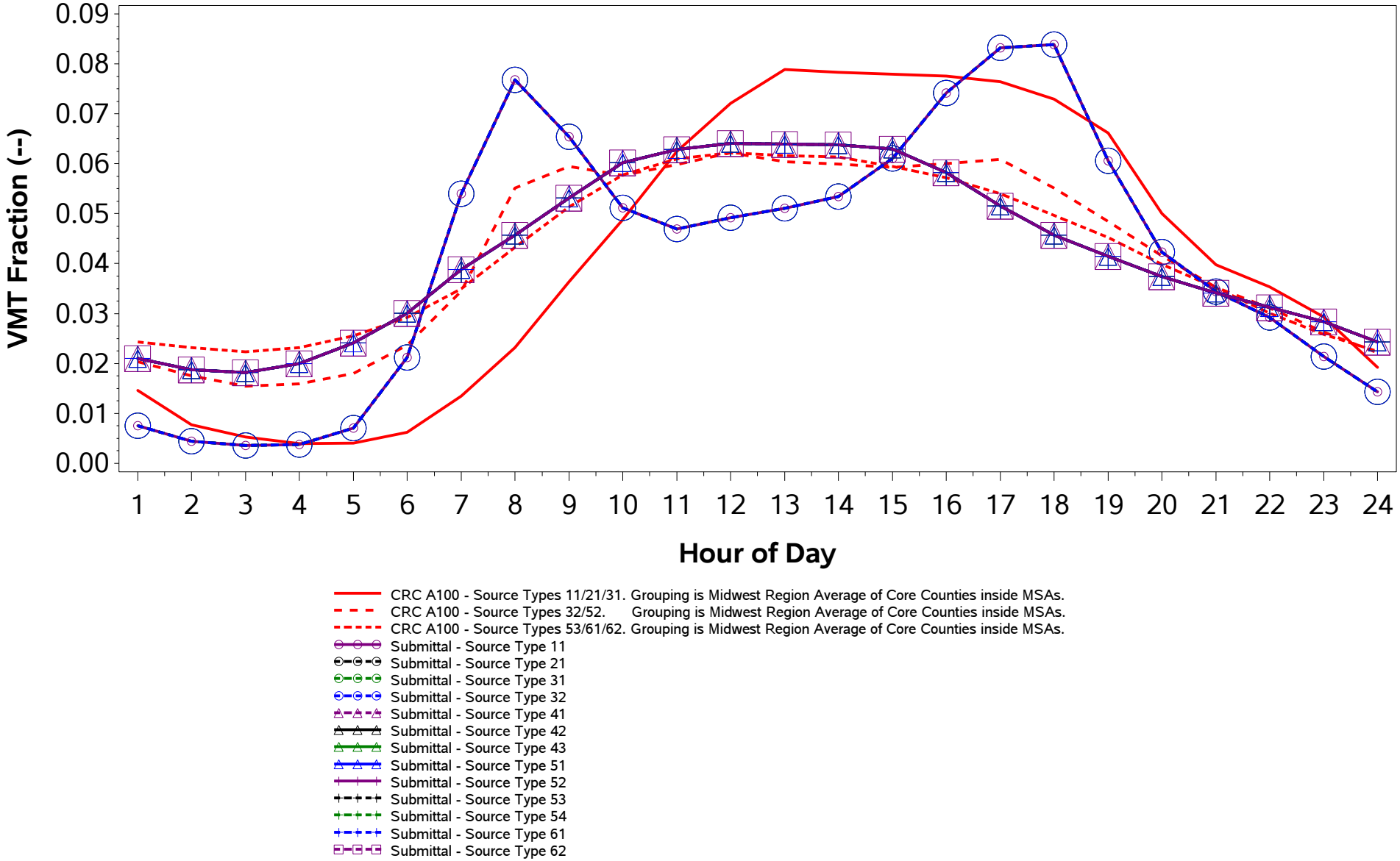

/proj1/EPA_2017_NEI_CDBs/2017_CDB_Review/Plotting/compare_speeds.sas 04DEC19 08:43

County ID = 39081. Ohio: Jefferson
URBAN (Weirton-Steubenville; WV-OH)
Urban Non-Freeway (Road Type 5)
Weekday

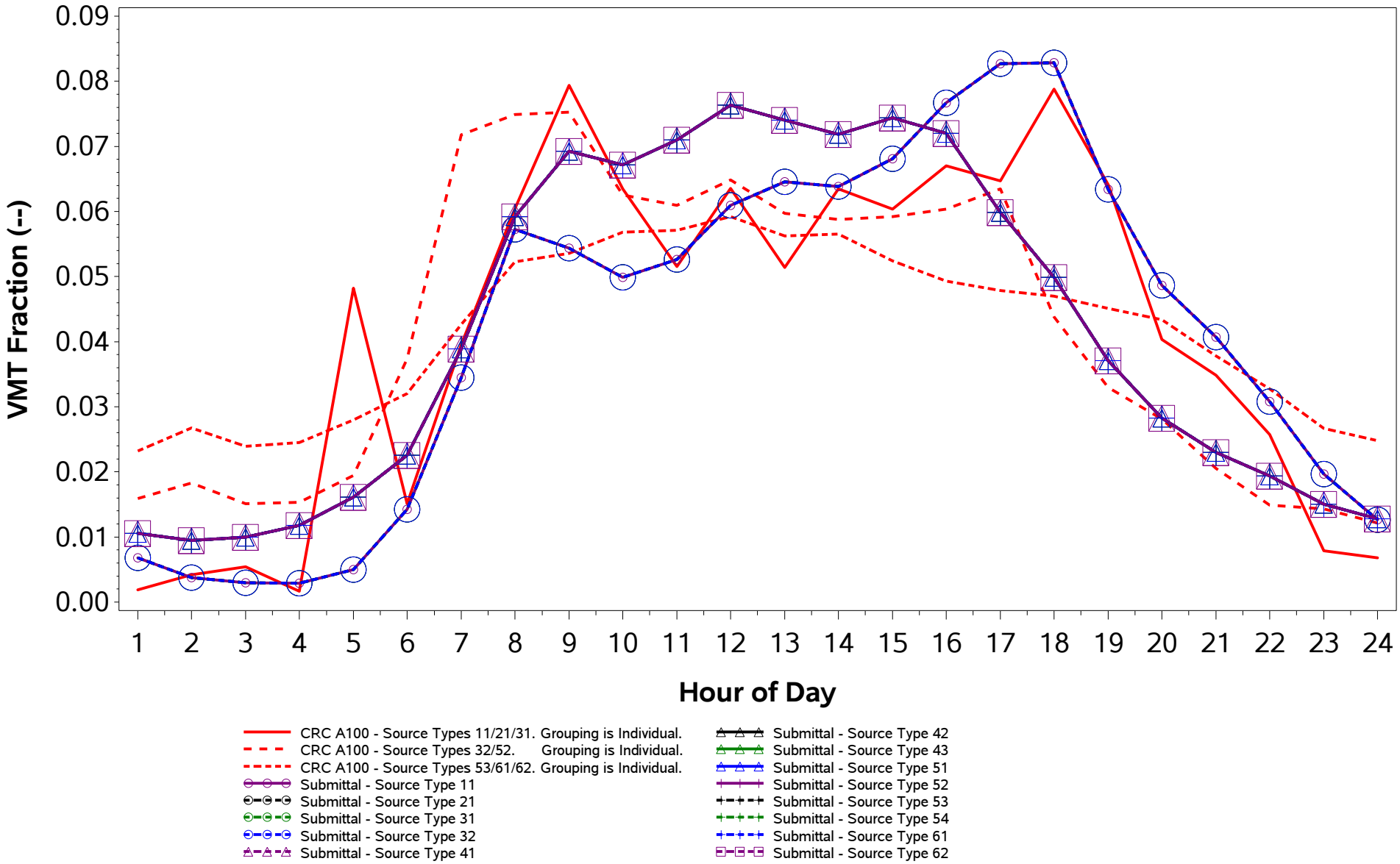

/proj1/EPA_2017_NEI_CDBs/2017_CDB_Review/Plotting/compare_speeds.sas 04DEC19 08:43

County ID = 39081. Ohio: Jefferson
URBAN (Weirton-Steubenville; WV-OH)
Urban Non-Freeway (Road Type 5)
Weekend

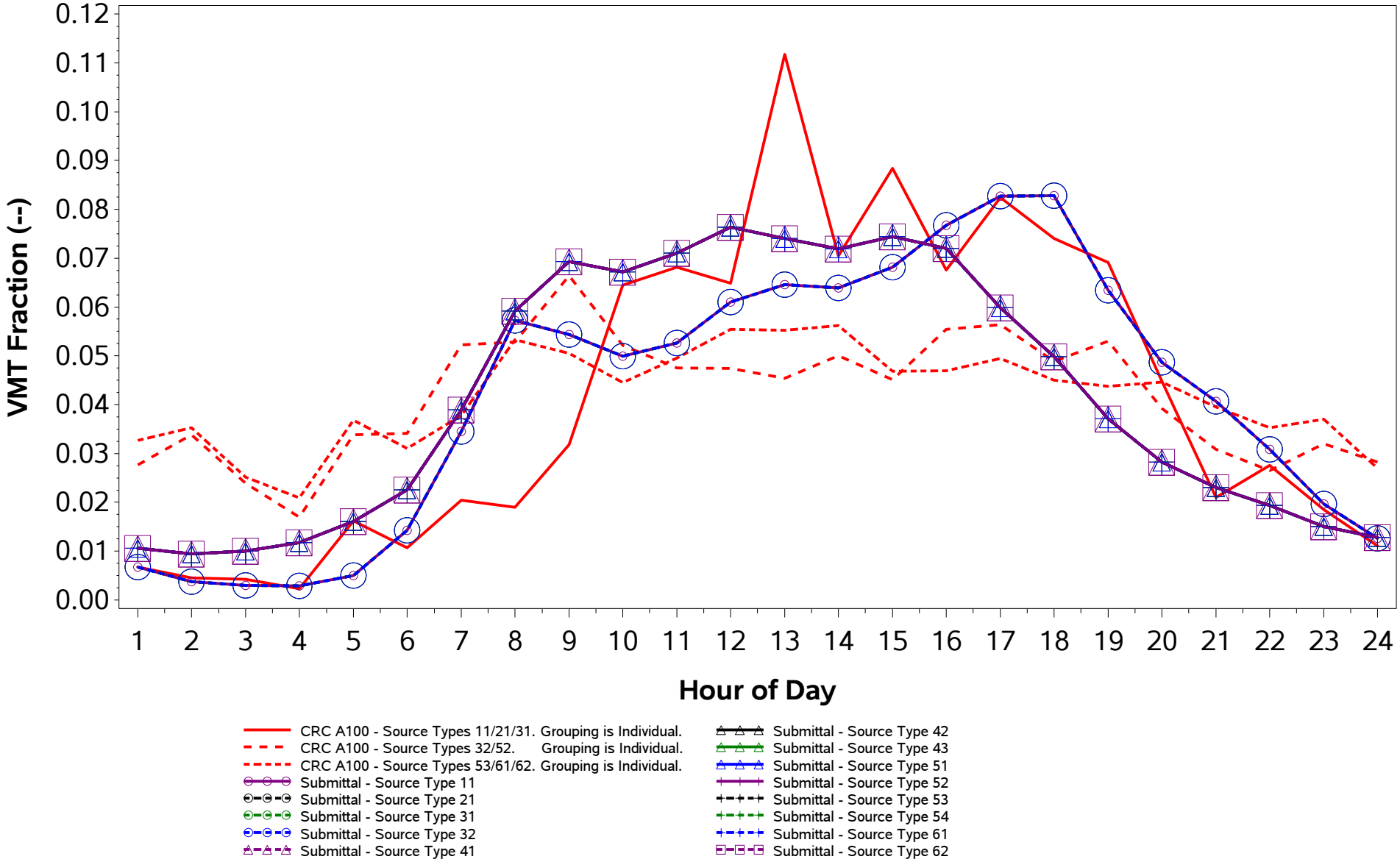

/proj1/EPA_2017_NEI_CDBs/2017_CDB_Review/Plotting/compare_speeds.sas 04DEC19 08:43

County ID = 39083. Ohio: Knox
RURAL (Non-MSA)
Rural Freeway (Road Type 2)
Weekday

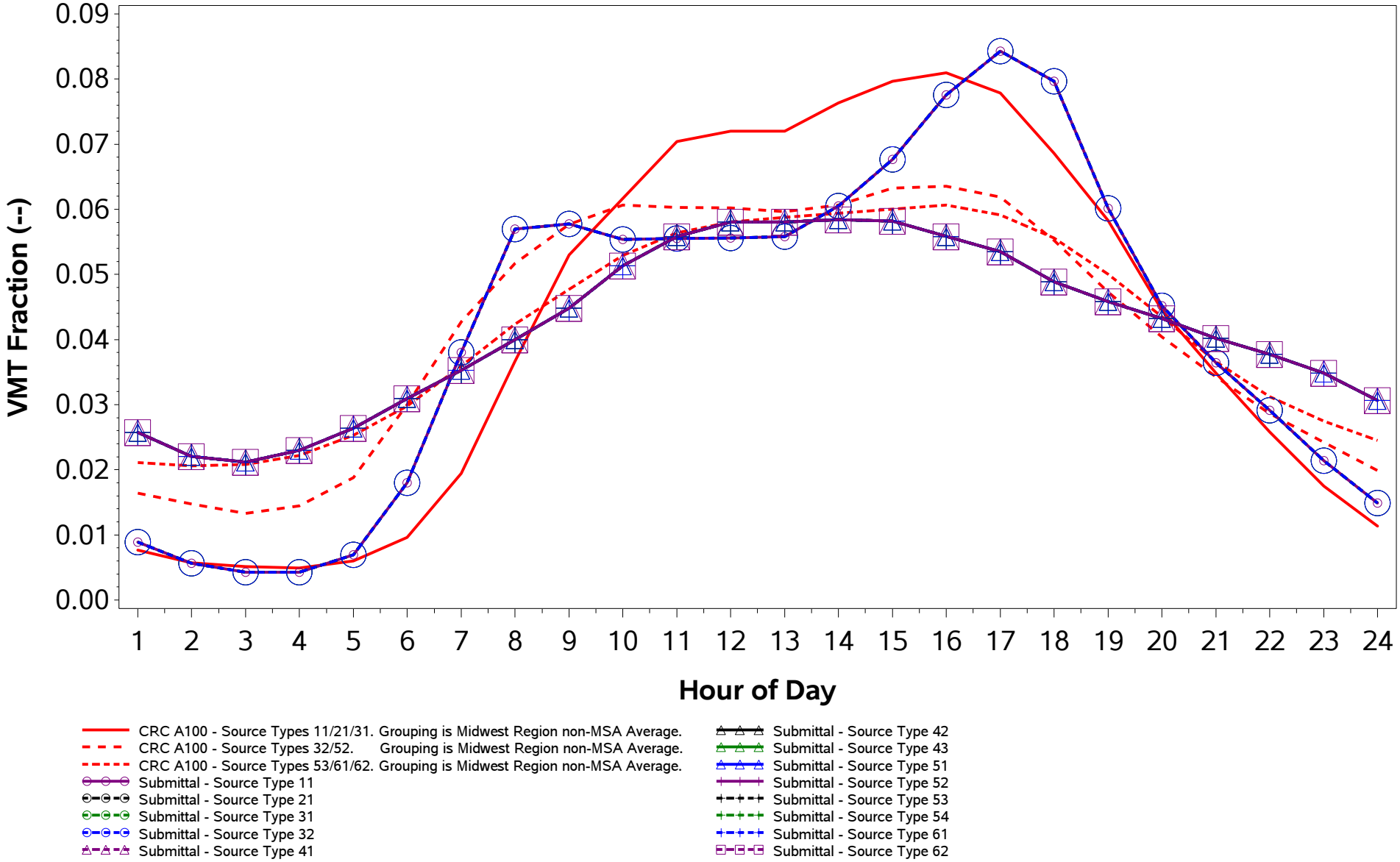

/proj1/EPA_2017_NEI_CDBs/2017_CDB_Review/Plotting/compare_speeds.sas 04DEC19 08:43

County ID = 39083. Ohio: Knox
RURAL (Non-MSA)
Rural Freeway (Road Type 2)
Weekend

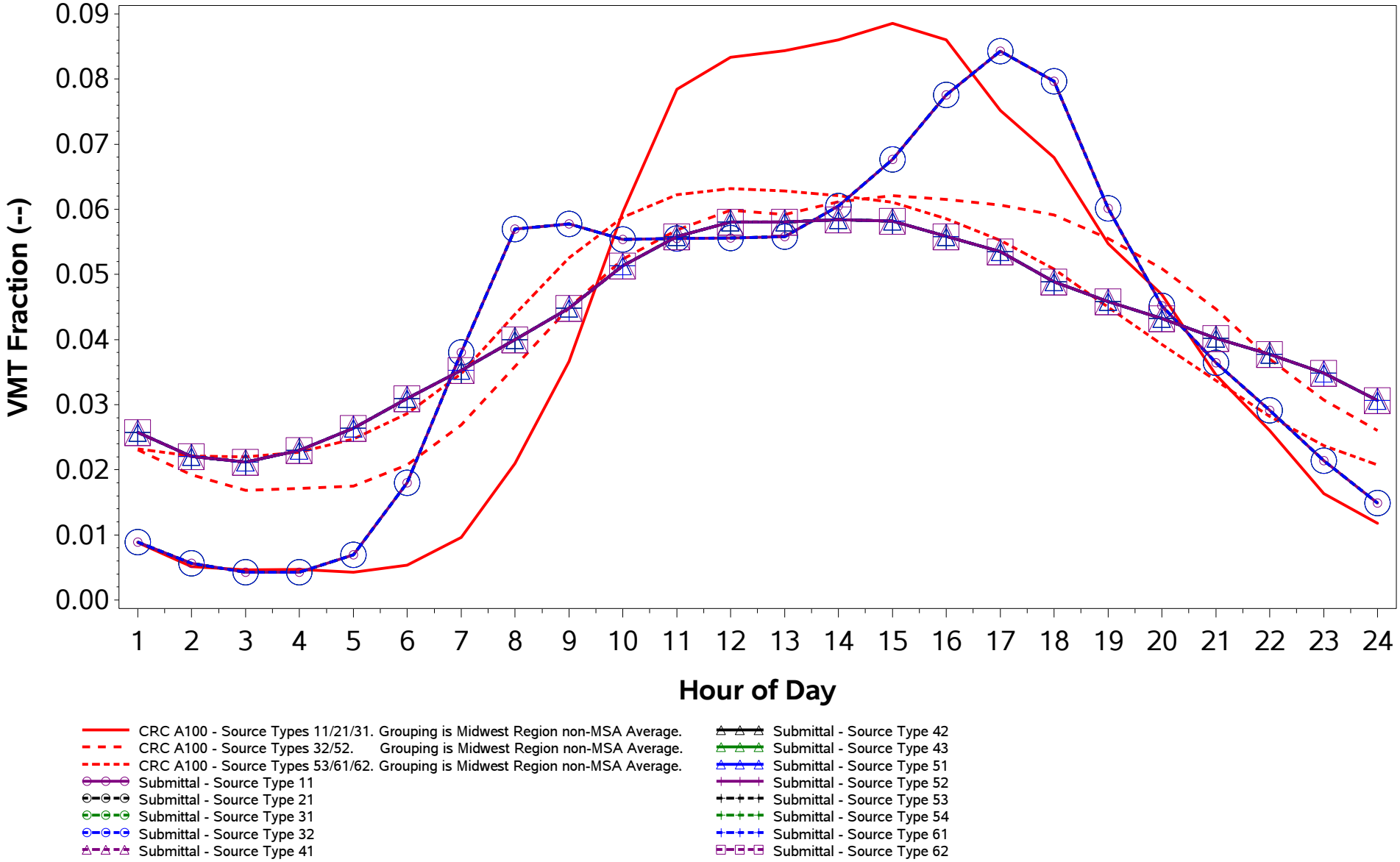

/proj1/EPA_2017_NEI_CDBs/2017_CDB_Review/Plotting/compare_speeds.sas 04DEC19 08:43

County ID = 39083. Ohio: Knox
RURAL (Non-MSA)
Rural Non-Freeway (Road Type 3)
Weekday

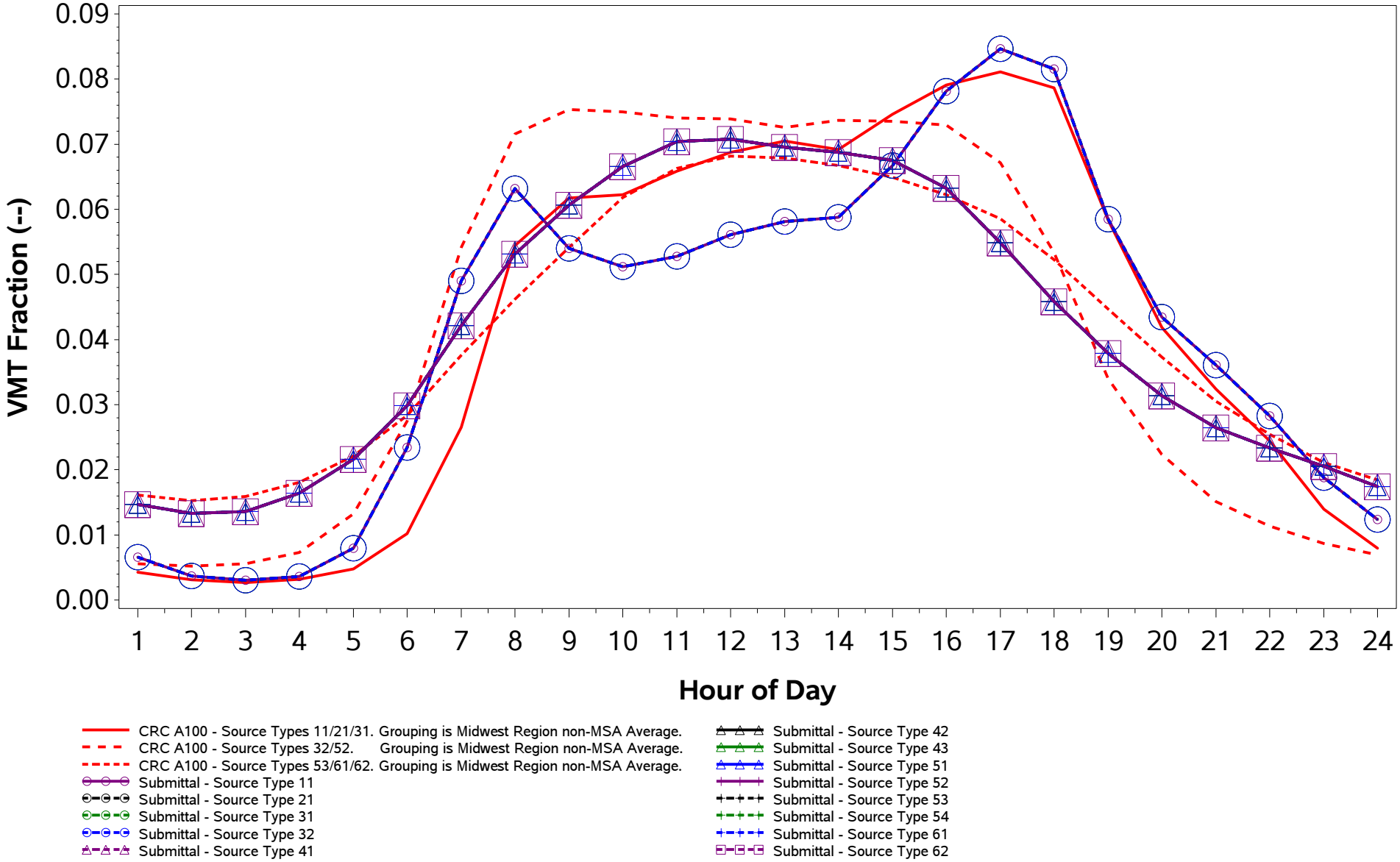

/proj1/EPA_2017_NEI_CDBs/2017_CDB_Review/Plotting/compare_speeds.sas 04DEC19 08:43

County ID = 39083. Ohio: Knox
RURAL (Non-MSA)
Rural Non-Freeway (Road Type 3)
Weekend

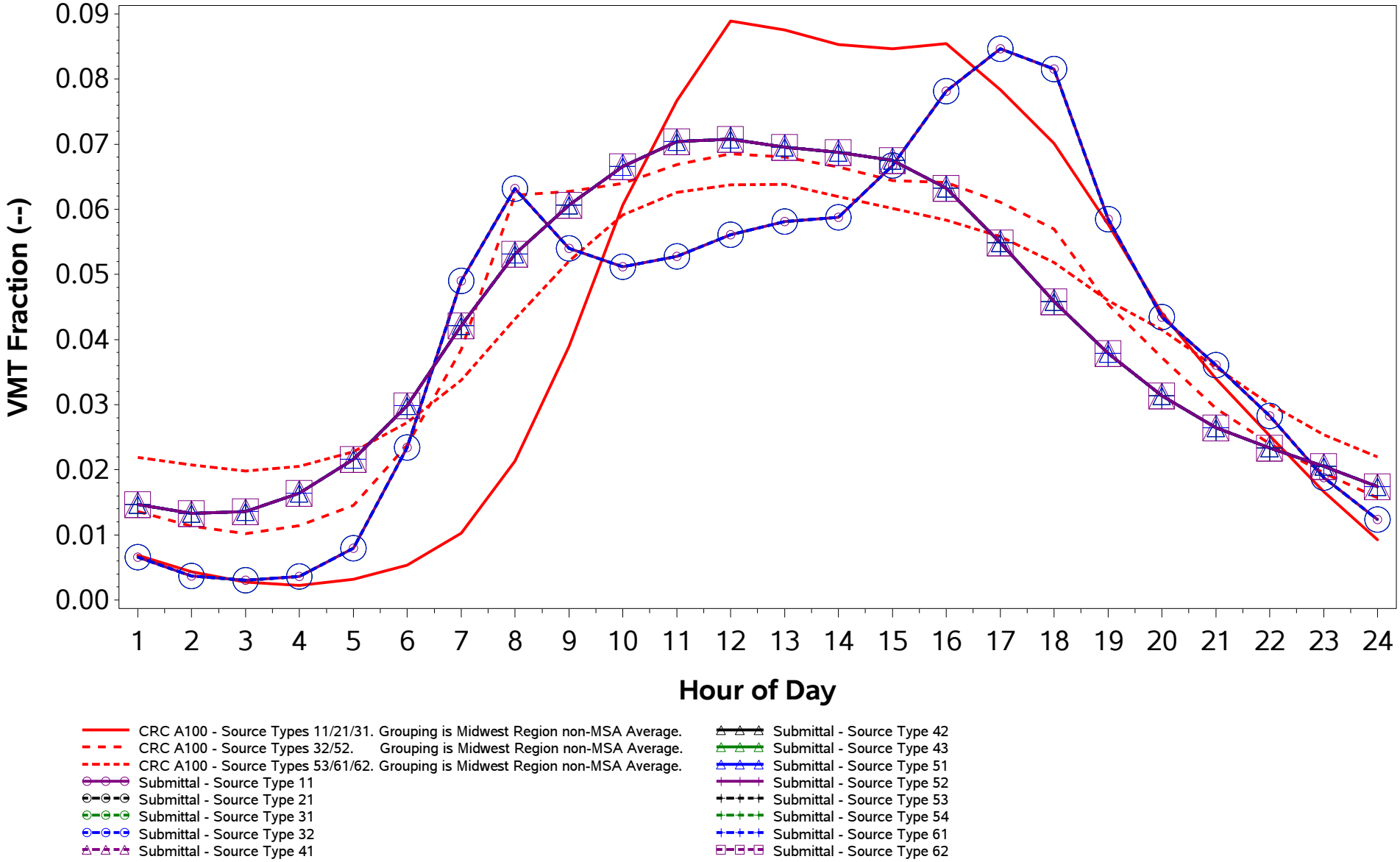

/proj1/EPA_2017_NEI_CDBs/2017_CDB_Review/Plotting/compare_speeds.sas 04DEC19 08:43

County ID = 39083. Ohio: Knox
RURAL (Non-MSA)
Urban Freeway (Road Type 4)
Weekday

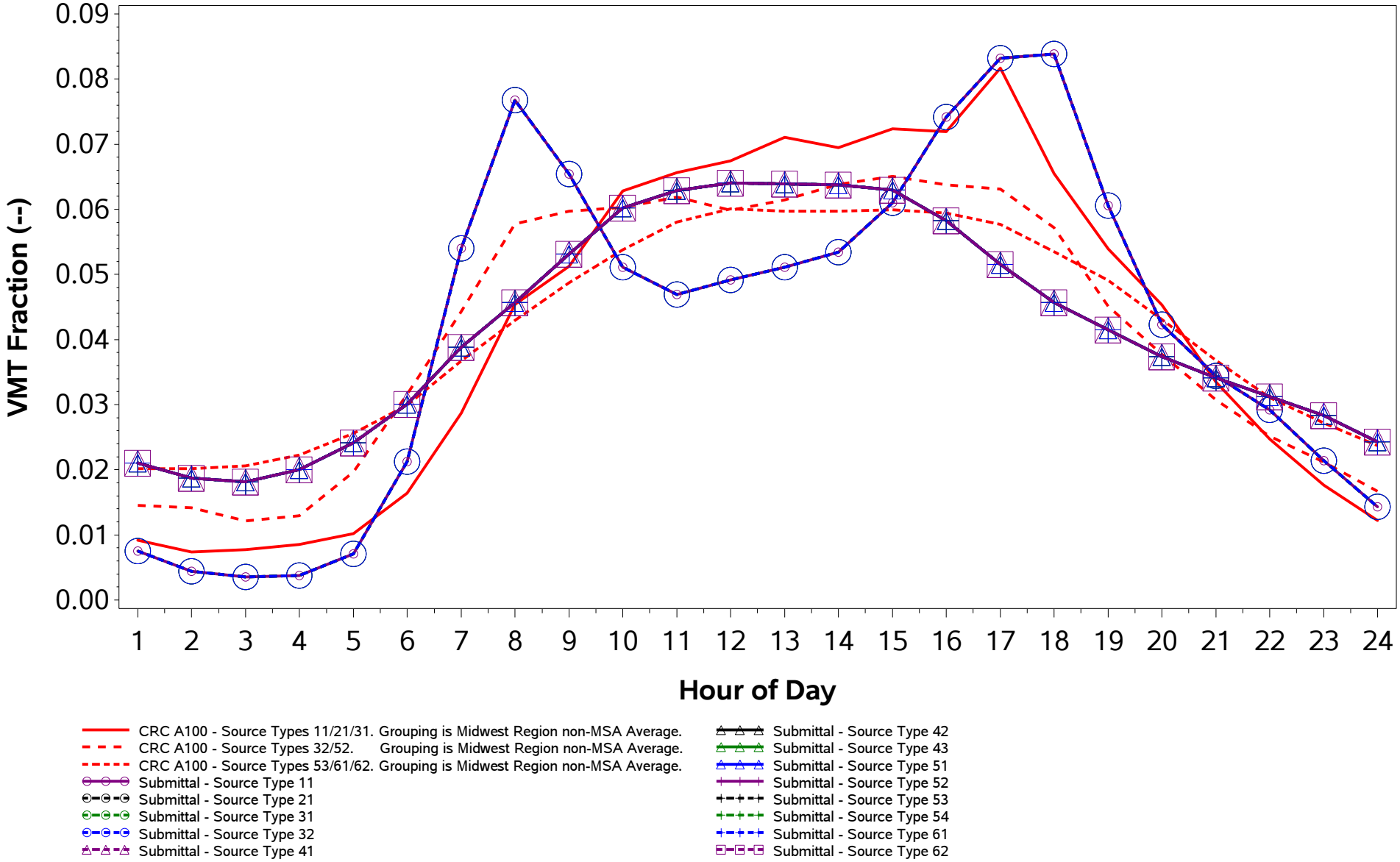

/proj1/EPA_2017_NEI_CDBs/2017_CDB_Review/Plotting/compare_speeds.sas 04DEC19 08:43

County ID = 39083. Ohio: Knox
RURAL (Non-MSA)
Urban Freeway (Road Type 4)
Weekend

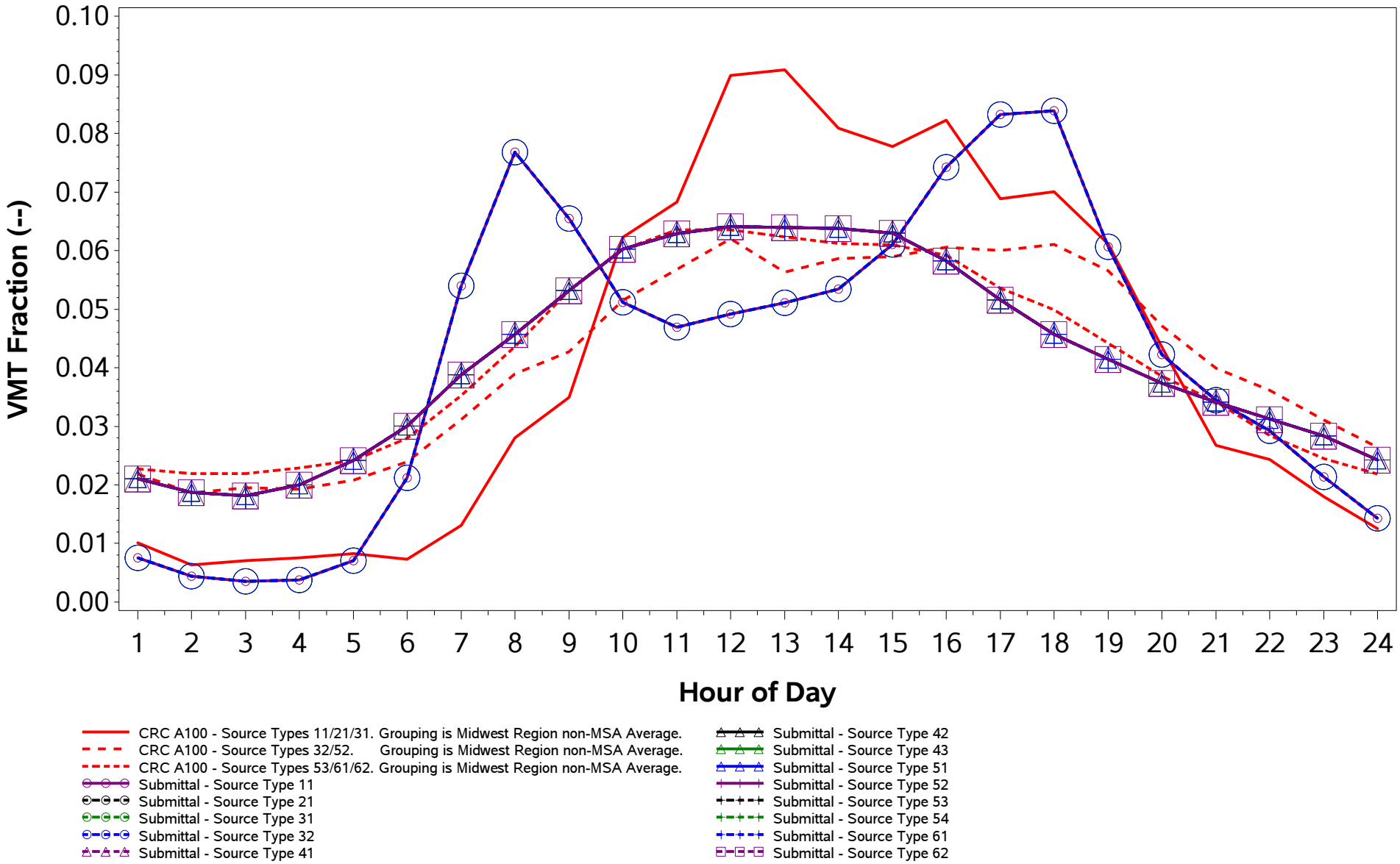

/proj1/EPA_2017_NEI_CDBs/2017_CDB_Review/Plotting/compare_speeds.sas 04DEC19 08:43

County ID = 39083. Ohio: Knox
RURAL (Non-MSA)
Urban Non-Freeway (Road Type 5)
Weekday

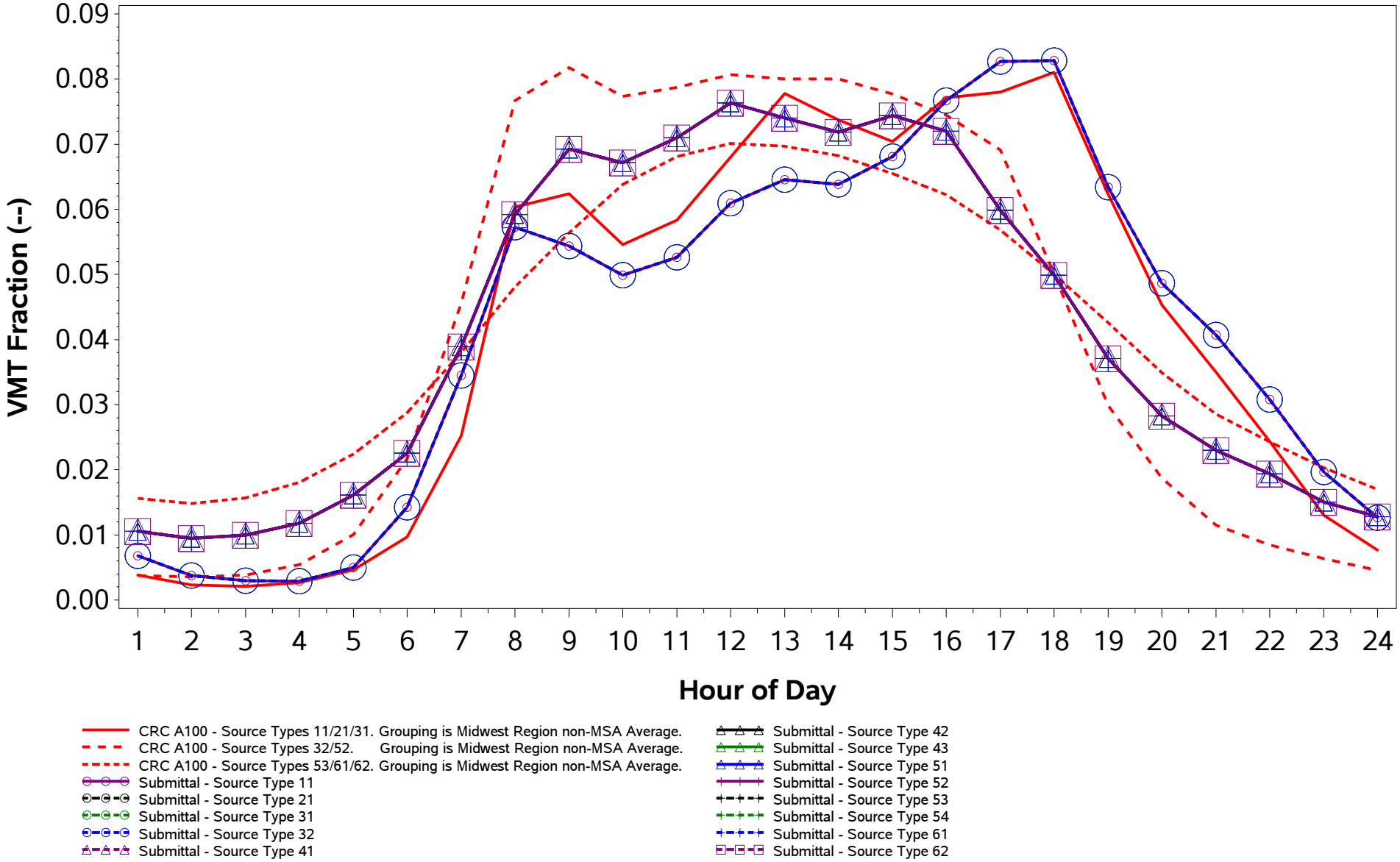

/proj1/EPA_2017_NEI_CDBs/2017_CDB_Review/Plotting/compare_speeds.sas 04DEC19 08:43

County ID = 39083. Ohio: Knox
RURAL (Non-MSA)
Urban Non-Freeway (Road Type 5)
Weekend

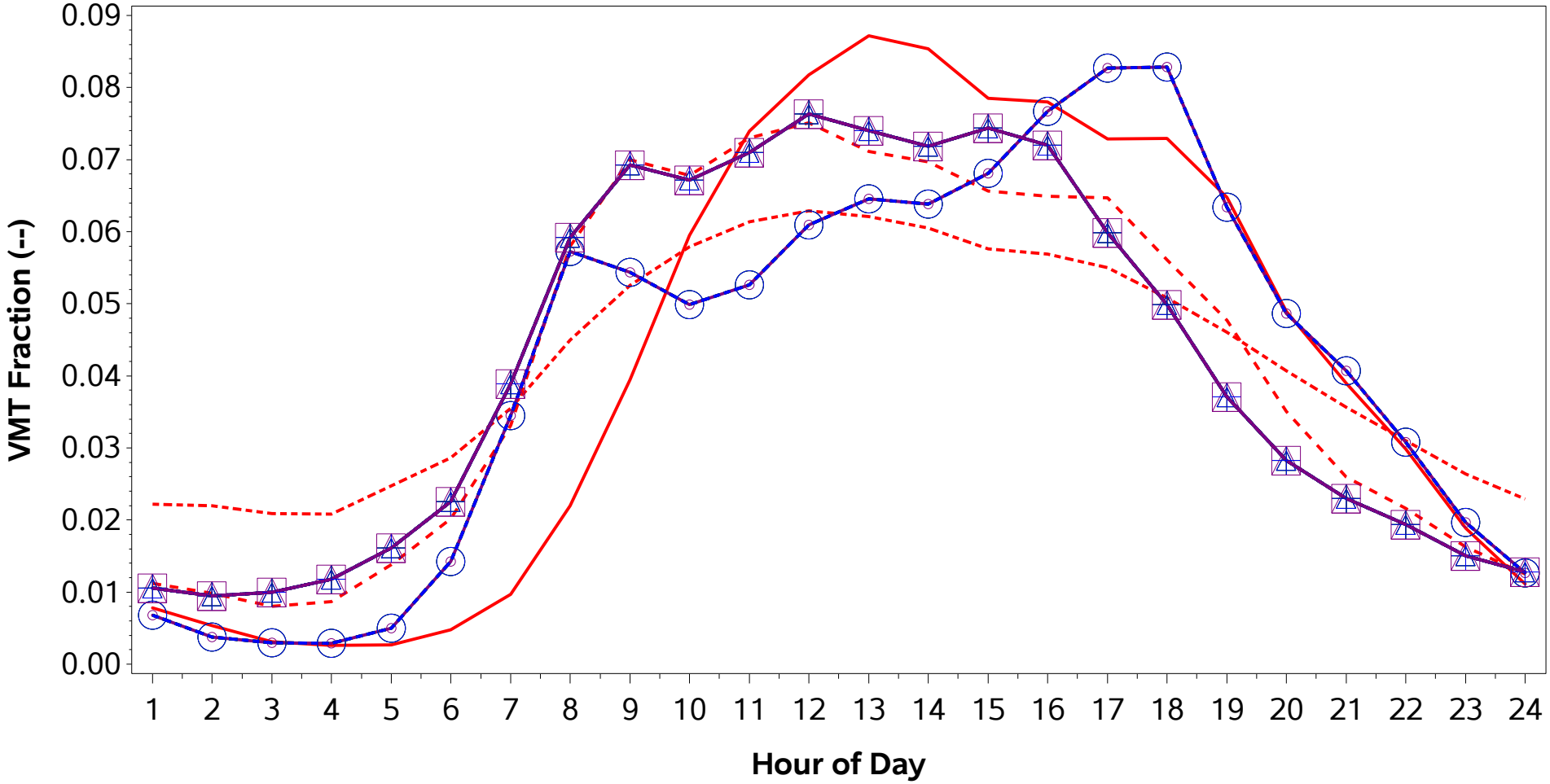

CRC A100 - Source Types 11/21/31. Grouping is Midwest Region non-MSA Average.
CRC A100 - Source Types 32/52. Grouping is Midwest Region non-MSA Average.
CRC A100 - Source Types 53/61/62. Grouping is Midwest Region non-MSA Average.
Submittal - Source Type 11
Submittal - Source Type 21
Submittal - Source Type 31
Submittal - Source Type 32
Submittal - Source Type 41
Submittal - Source Type 42
Submittal - Source Type 43
Submittal - Source Type 51
Submittal - Source Type 52
Submittal - Source Type 53
Submittal - Source Type 54
Submittal - Source Type 61
Submittal - Source Type 62

/proj1/EPA_2017_NEI_CDBs/2017_CDB_Review/Plotting/compare_speeds.sas 04DEC19 08:43

County ID = 39085. Ohio: Lake
URBAN (Cleveland-Elyria; OH)
Rural Freeway (Road Type 2)
Weekday

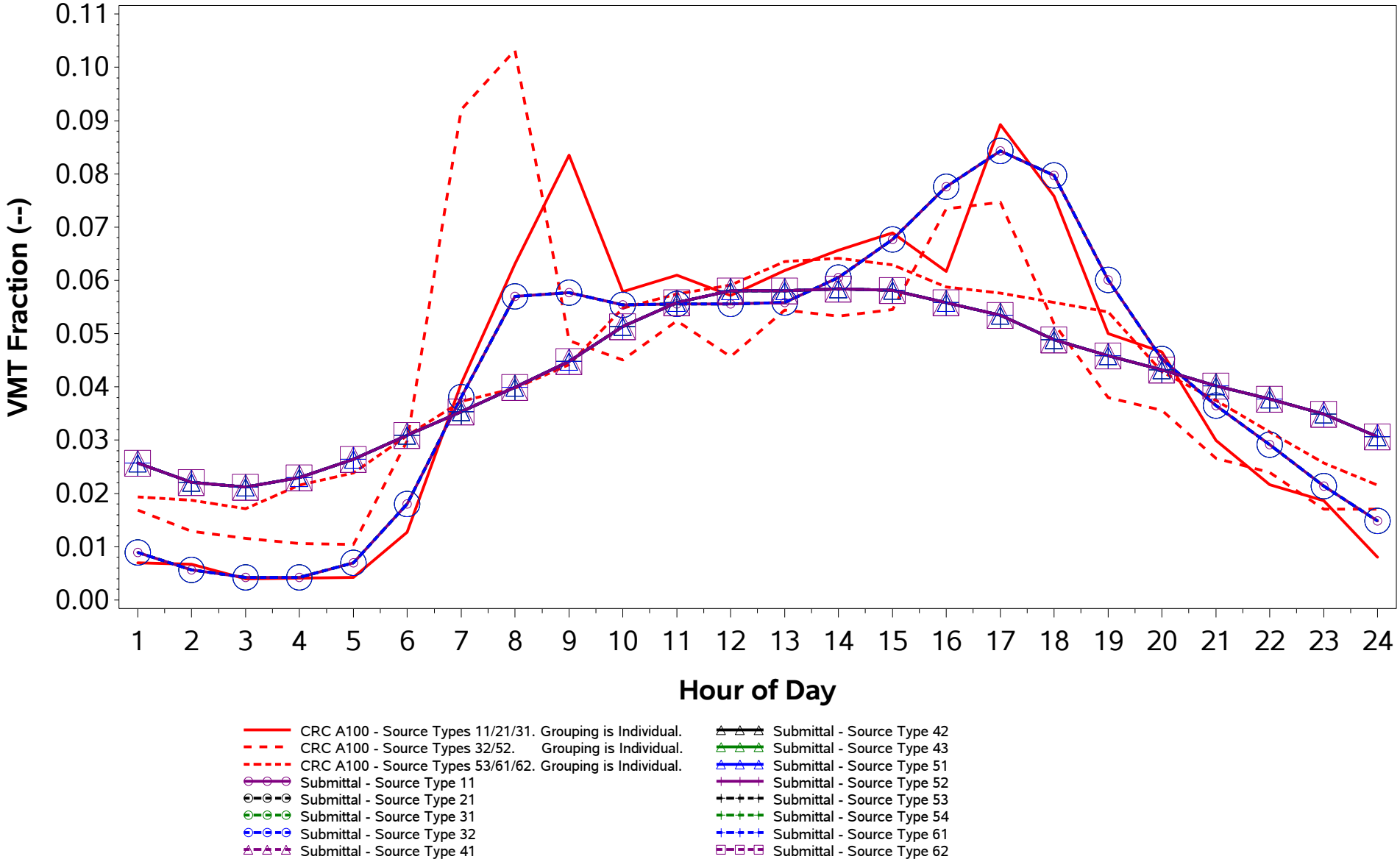

/proj1/EPA_2017_NEI_CDBs/2017_CDB_Review/Plotting/compare_speeds.sas 04DEC19 08:43

County ID = 39085. Ohio: Lake
URBAN (Cleveland-Elyria; OH)
Rural Freeway (Road Type 2)
Weekend

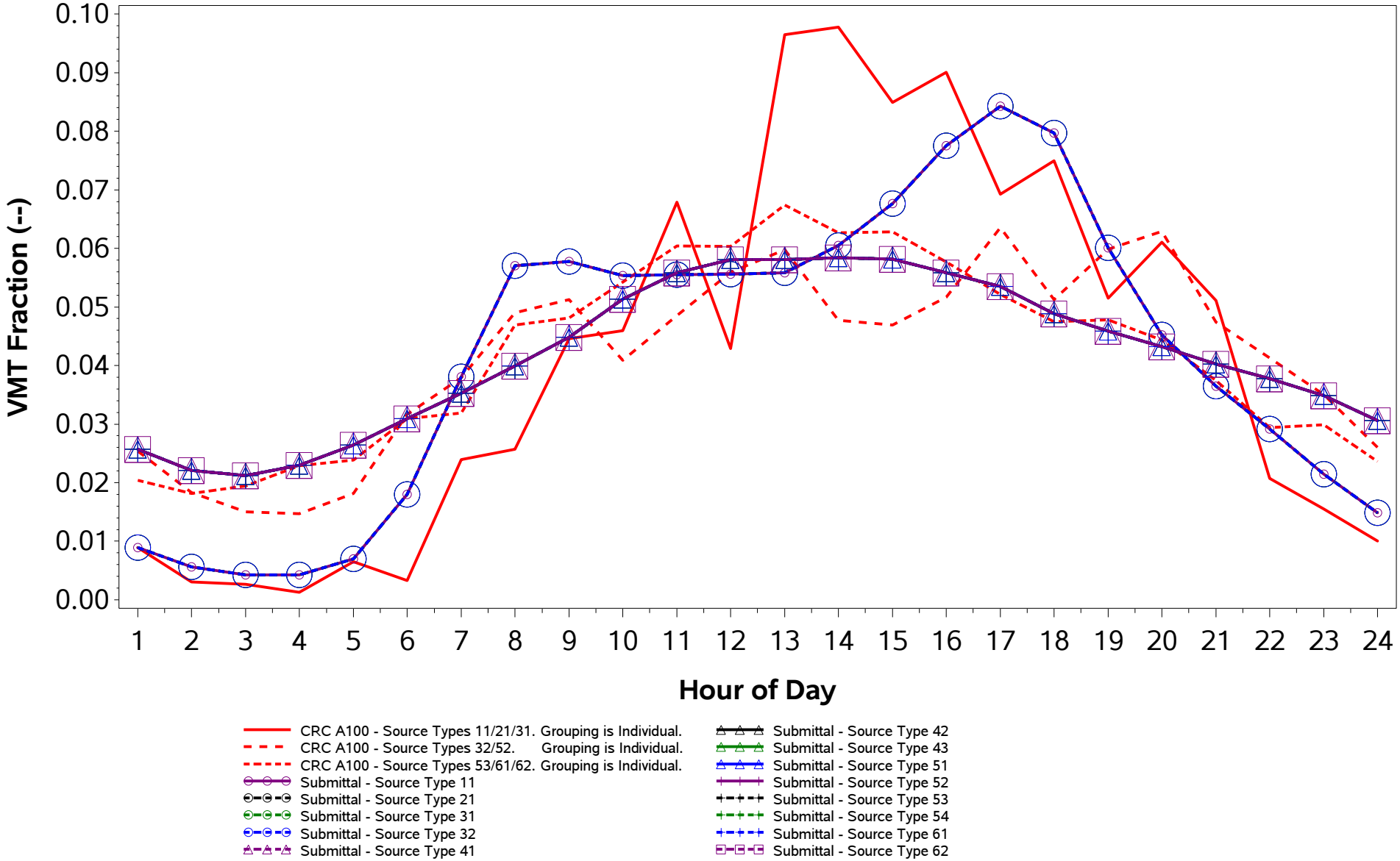

/proj1/EPA_2017_NEI_CDBs/2017_CDB_Review/Plotting/compare_speeds.sas 04DEC19 08:43

County ID = 39085. Ohio: Lake
URBAN (Cleveland-Elyria; OH)
Rural Non-Freeway (Road Type 3)
Weekday

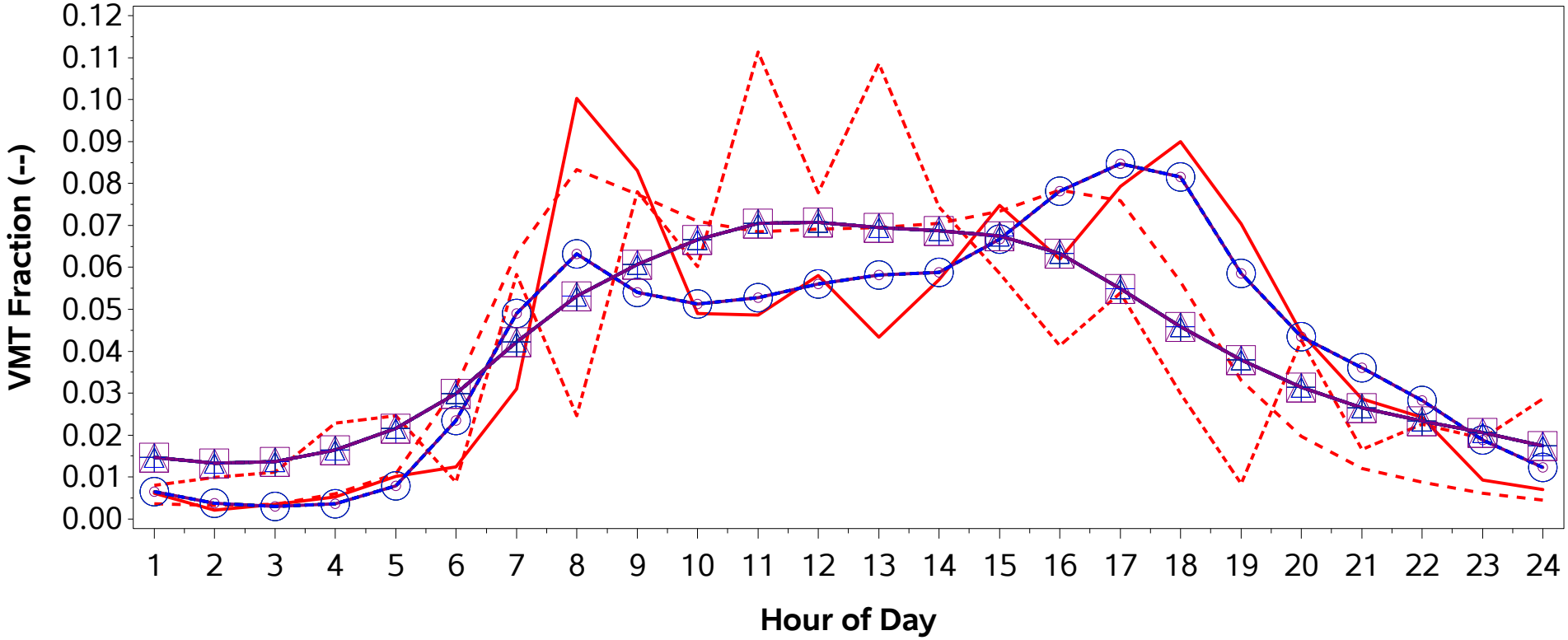

CRC A100 - Source Types 11/21/31. Grouping is Individual.
CRC A100 - Source Types 32/52. Grouping is Midwest Region Average of non-Core Counties inside MSAs.
CRC A100 - Source Types 53/61/62. Grouping is Individual.
Submittal - Source Type 11
Submittal - Source Type 21
Submittal - Source Type 31
Submittal - Source Type 32
Submittal - Source Type 41
Submittal - Source Type 42
Submittal - Source Type 43
Submittal - Source Type 51
Submittal - Source Type 52
Submittal - Source Type 53
Submittal - Source Type 54
Submittal - Source Type 61
Submittal - Source Type 62

/proj1/EPA_2017_NEI_CDBs/2017_CDB_Review/Plotting/compare_speeds.sas 04DEC19 08:43

County ID = 39085. Ohio: Lake
URBAN (Cleveland-Elyria; OH)
Rural Non-Freeway (Road Type 3)
Weekend

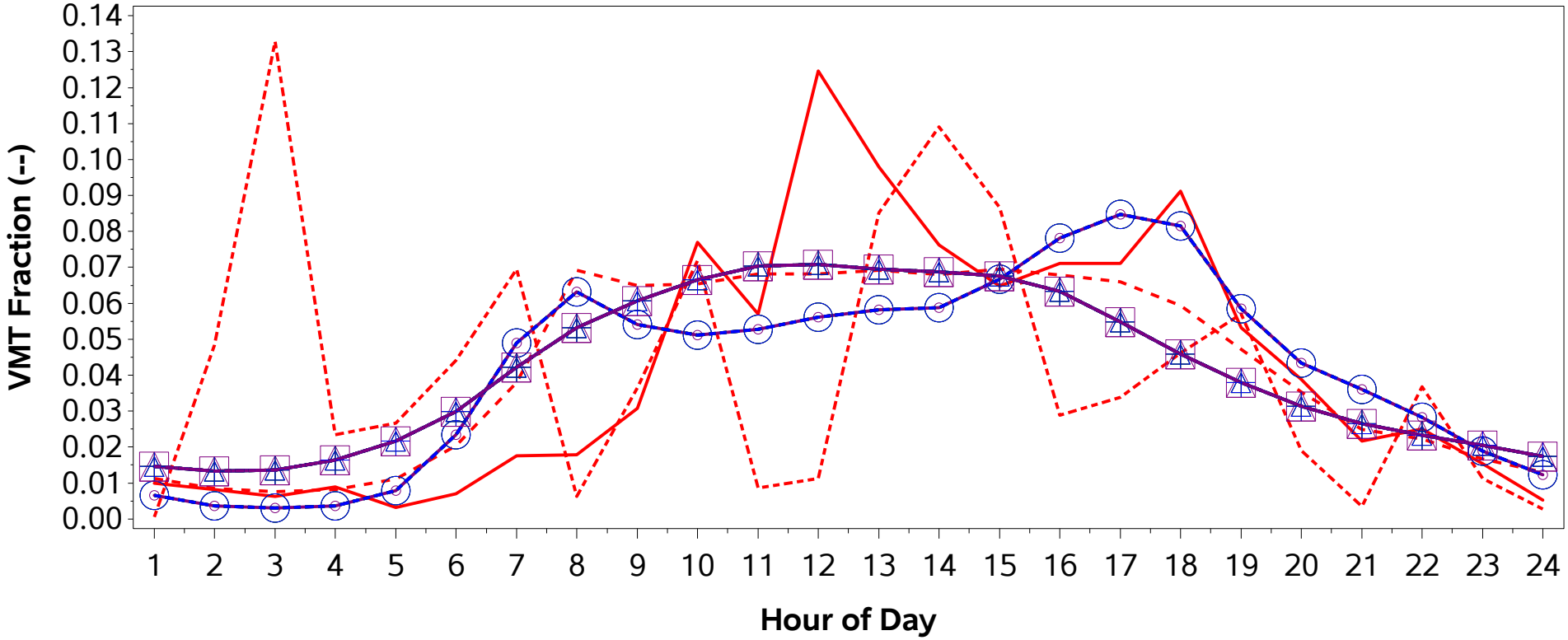

CRC A100 - Source Types 11/21/31. Grouping is Individual.
CRC A100 - Source Types 32/52. Grouping is Midwest Region Average of non-Core Counties inside MSAs.
CRC A100 - Source Types 53/61/62. Grouping is Individual.
Submittal - Source Type 11
Submittal - Source Type 21
Submittal - Source Type 31
Submittal - Source Type 32
Submittal - Source Type 41
Submittal - Source Type 42
Submittal - Source Type 43
Submittal - Source Type 51
Submittal - Source Type 52
Submittal - Source Type 53
Submittal - Source Type 54
Submittal - Source Type 61
Submittal - Source Type 62

/proj1/EPA_2017_NEI_CDBs/2017_CDB_Review/Plotting/compare_speeds.sas 04DEC19 08:43

County ID = 39085. Ohio: Lake
URBAN (Cleveland-Elyria; OH)
Urban Freeway (Road Type 4)
Weekday

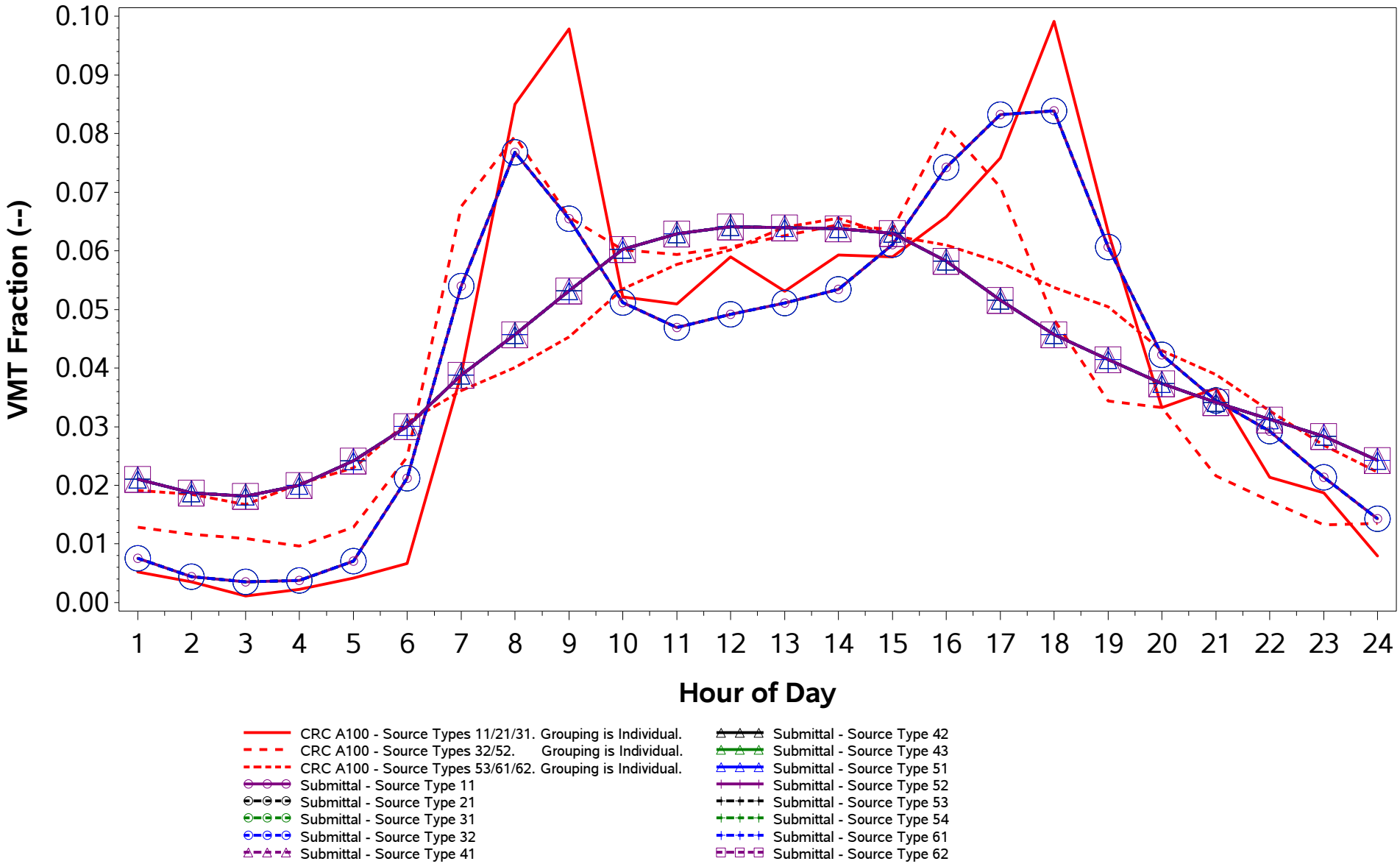

/proj1/EPA_2017_NEI_CDBs/2017_CDB_Review/Plotting/compare_speeds.sas 04DEC19 08:43

County ID = 39085. Ohio: Lake
URBAN (Cleveland-Elyria; OH)
Urban Freeway (Road Type 4)
Weekend

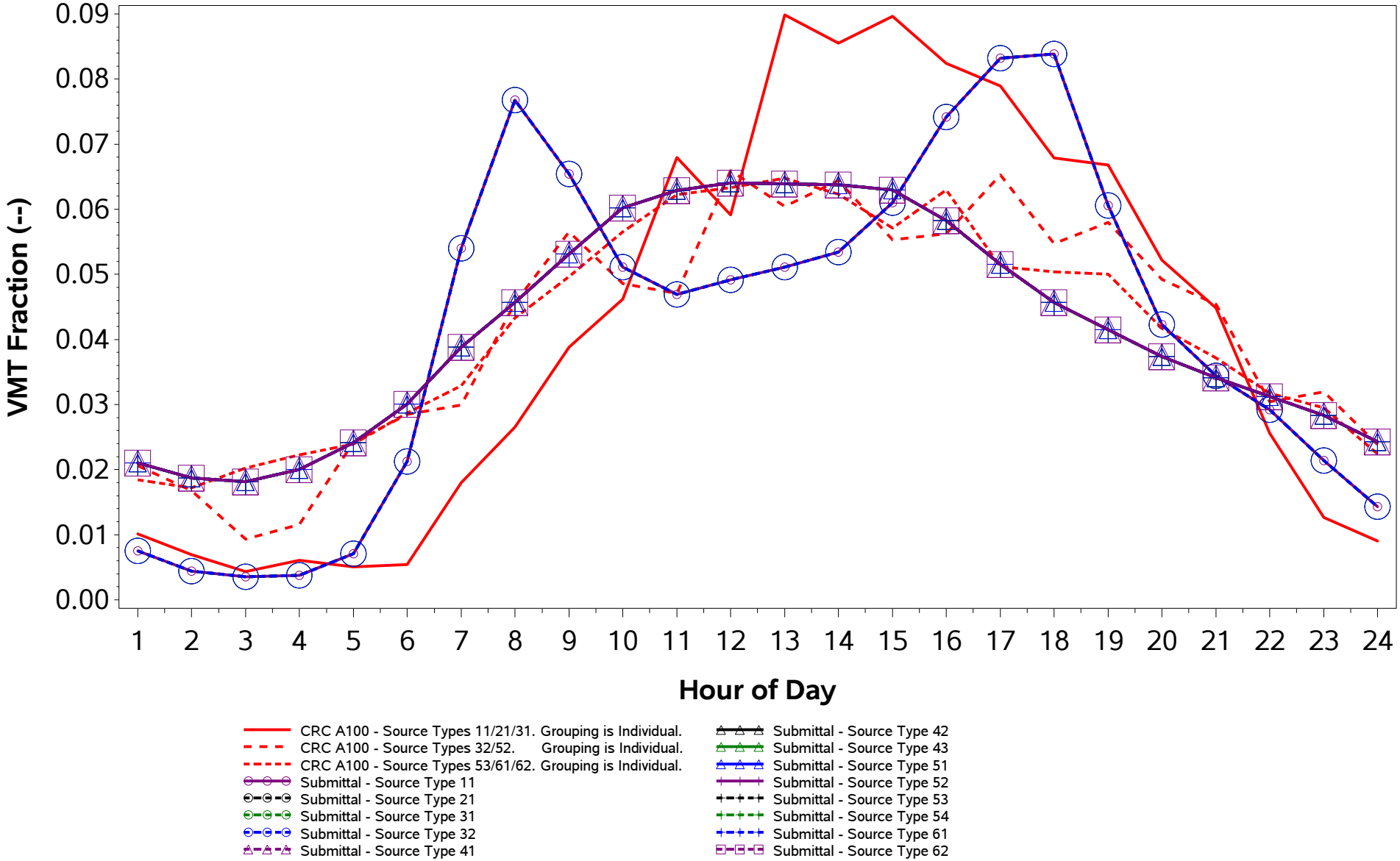

/proj1/EPA_2017_NEI_CDBs/2017_CDB_Review/Plotting/compare_speeds.sas 04DEC19 08:43

County ID = 39085. Ohio: Lake
URBAN (Cleveland-Elyria; OH)
Urban Non-Freeway (Road Type 5)
Weekday

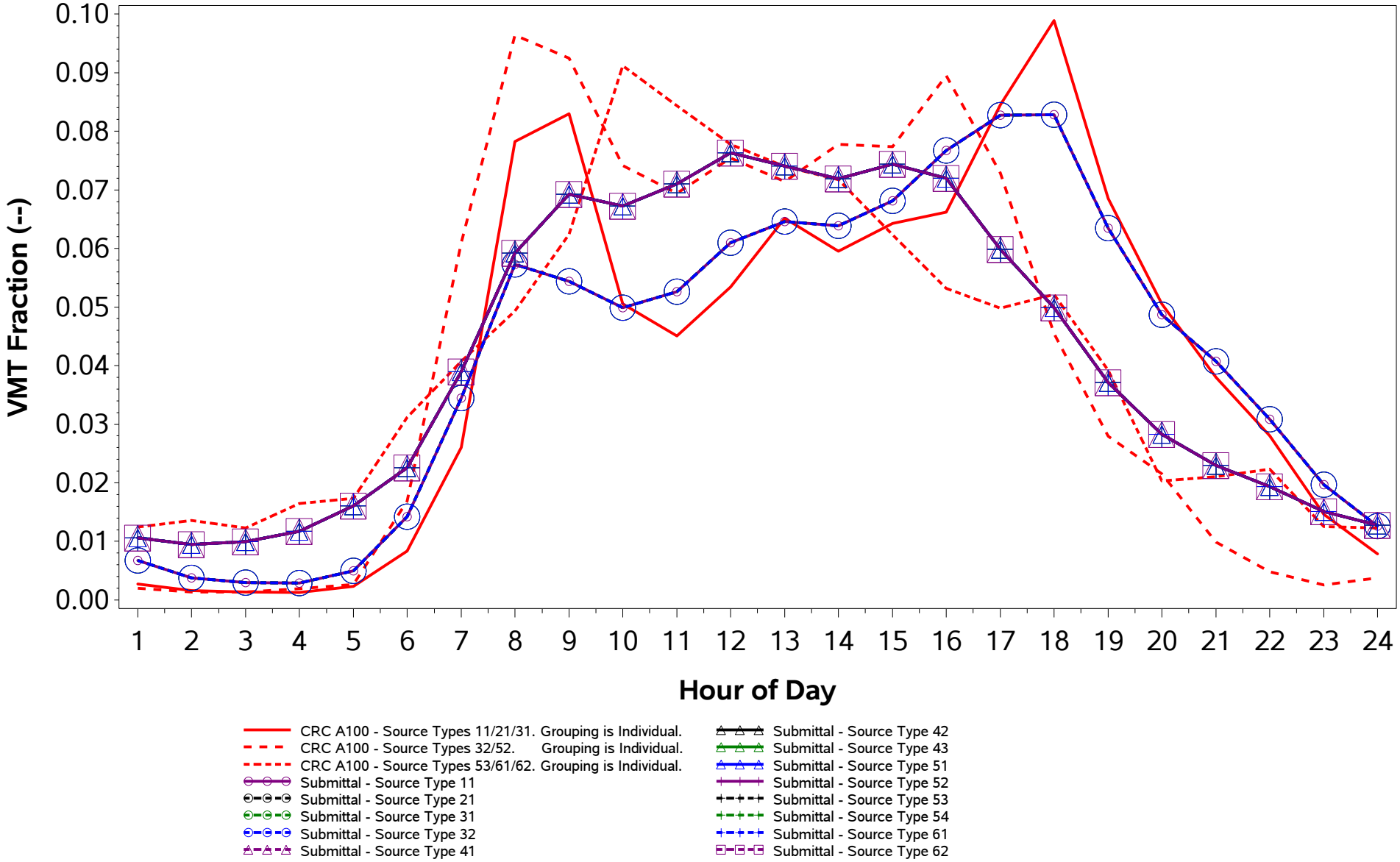

/proj1/EPA_2017_NEI_CDBs/2017_CDB_Review/Plotting/compare_speeds.sas 04DEC19 08:43

County ID = 39085. Ohio: Lake
URBAN (Cleveland-Elyria; OH)
Urban Non-Freeway (Road Type 5)
Weekend

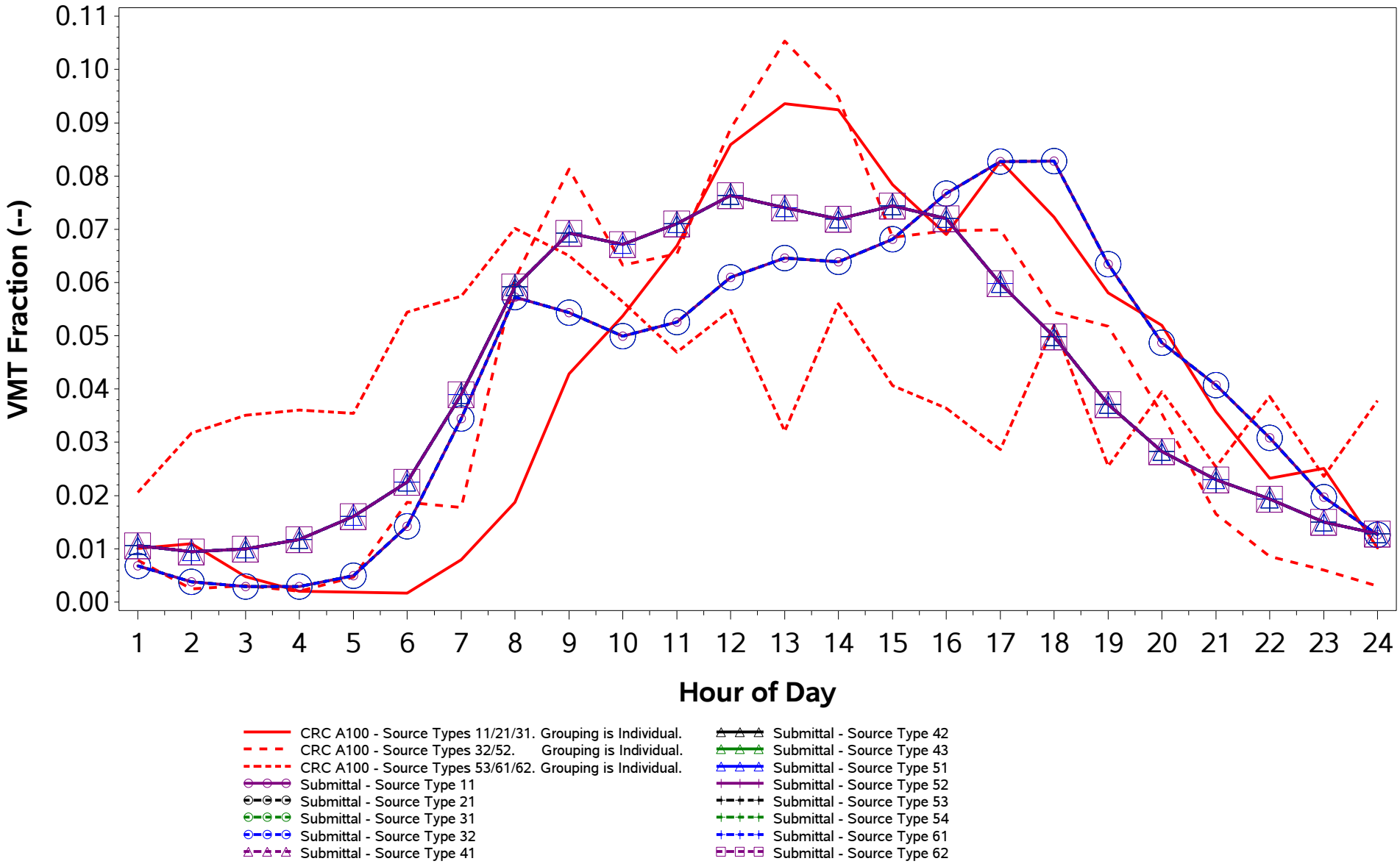

/proj1/EPA_2017_NEI_CDBs/2017_CDB_Review/Plotting/compare_speeds.sas 04DEC19 08:43

County ID = 39087. Ohio: Lawrence
URBAN (Huntington-Ashland; WV-KY-OH)
Rural Freeway (Road Type 2)
Weekday

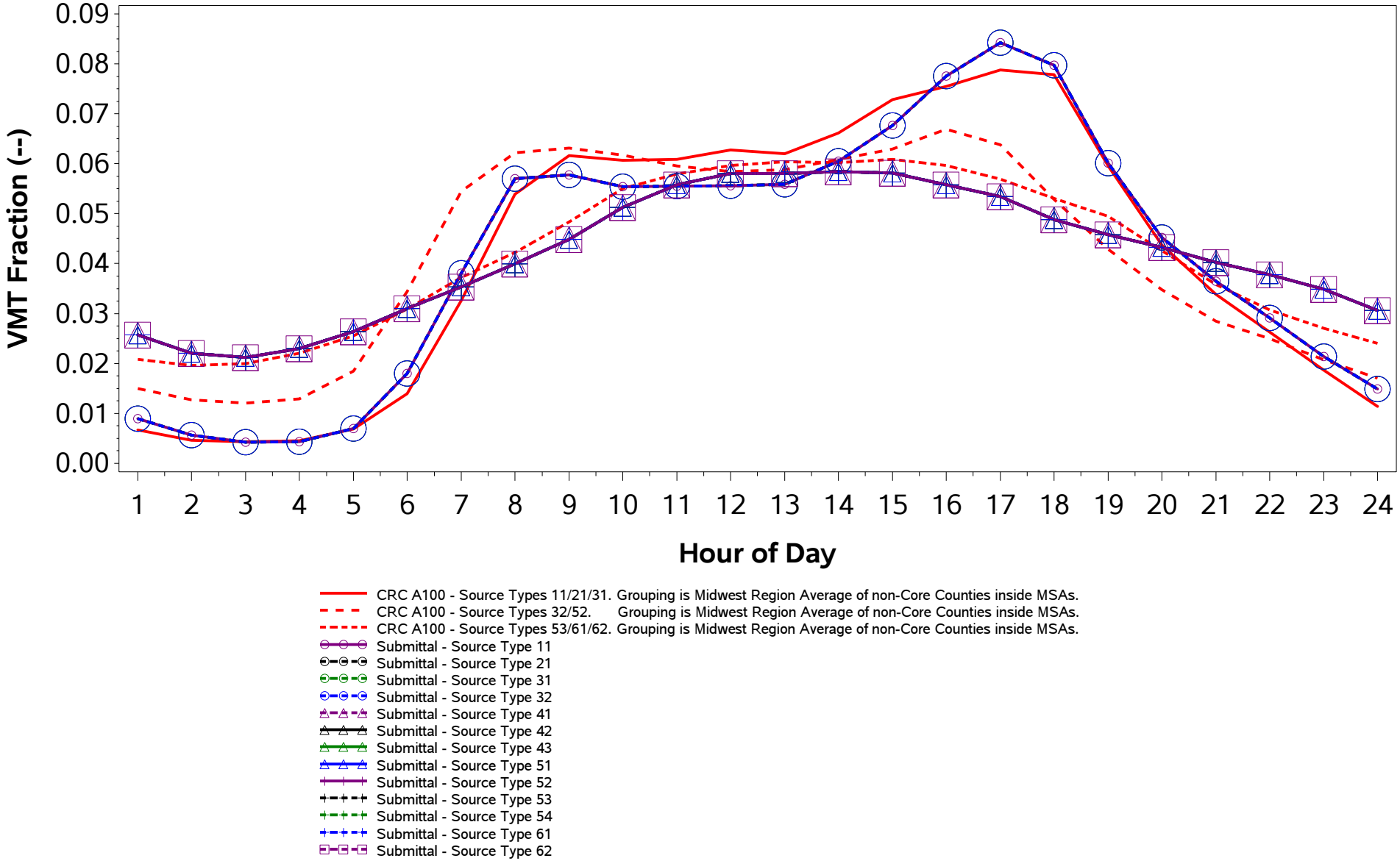

/proj1/EPA_2017_NEI_CDBs/2017_CDB_Review/Plotting/compare_speeds.sas 04DEC19 08:43

County ID = 39087. Ohio: Lawrence
URBAN (Huntington-Ashland; WV-KY-OH)
Rural Freeway (Road Type 2)
Weekend

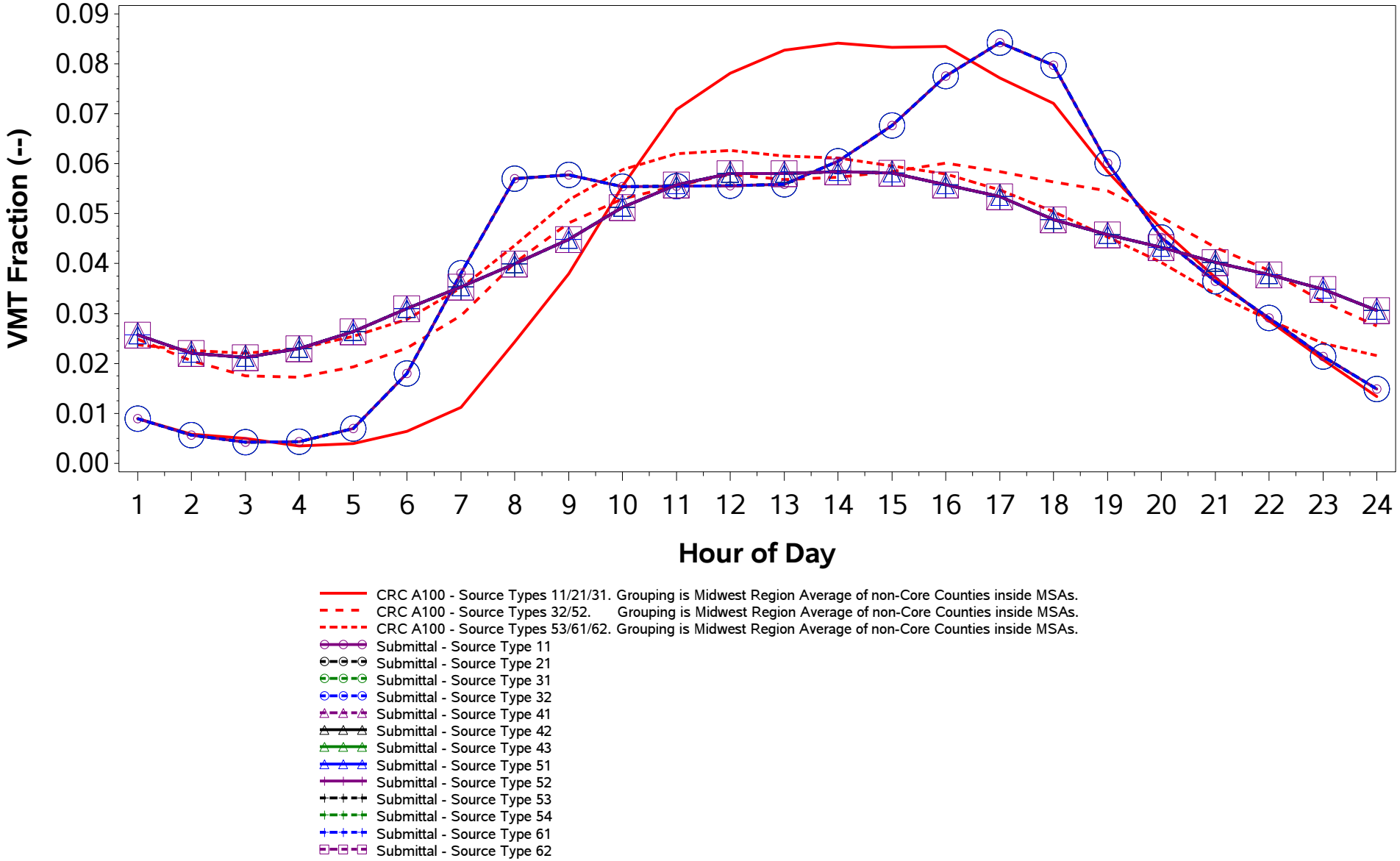

/proj1/EPA_2017_NEI_CDBs/2017_CDB_Review/Plotting/compare_speeds.sas 04DEC19 08:43

County ID = 39087. Ohio: Lawrence
URBAN (Huntington-Ashland; WV-KY-OH)
Rural Non-Freeway (Road Type 3)
Weekday

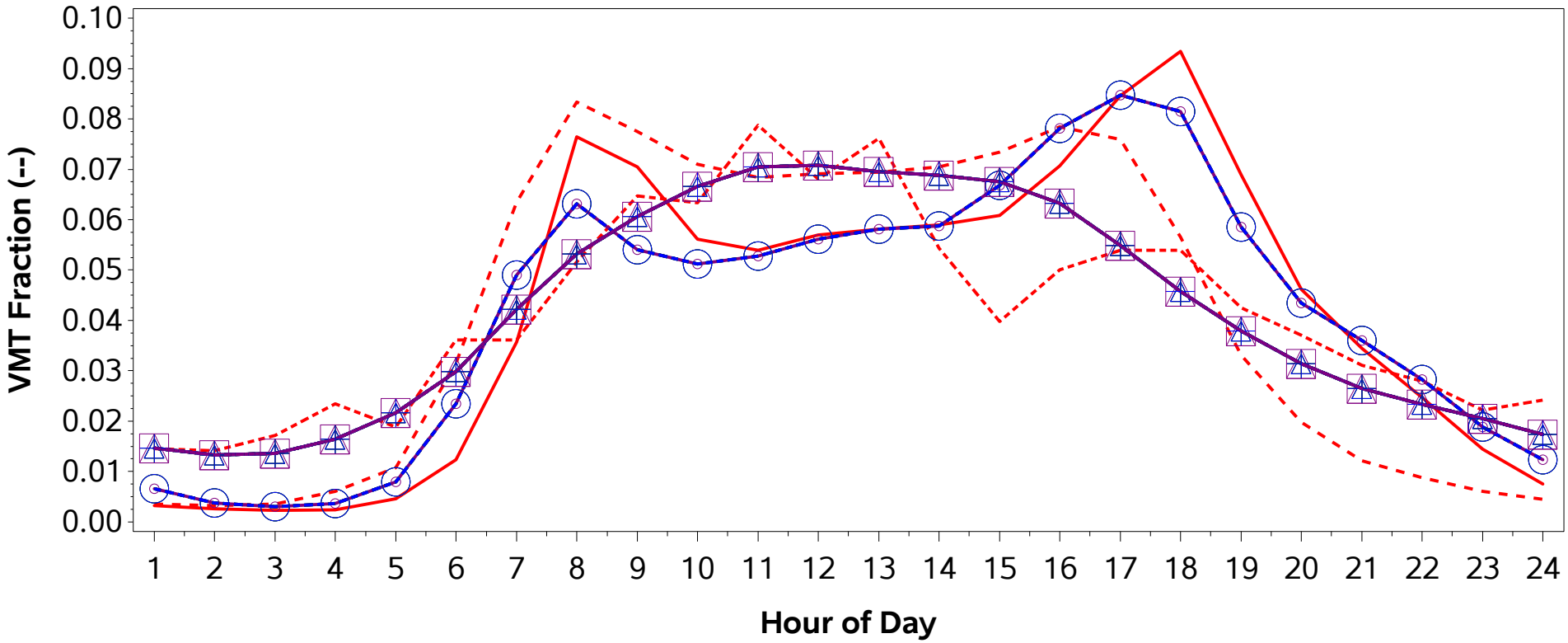

CRC A100 - Source Types 11/21/31. Grouping is Midwest Region Average of non-Core Counties inside MSAs.
CRC A100 - Source Types 32/52. Grouping is Midwest Region Average of non-Core Counties inside MSAs.
CRC A100 - Source Types 53/61/62. Grouping is Individual.
Submittal - Source Type 11
Submittal - Source Type 21
Submittal - Source Type 31
Submittal - Source Type 32
Submittal - Source Type 41
Submittal - Source Type 42
Submittal - Source Type 43
Submittal - Source Type 51
Submittal - Source Type 52
Submittal - Source Type 53
Submittal - Source Type 54
Submittal - Source Type 61
Submittal - Source Type 62

County ID = 39087. Ohio: Lawrence
URBAN (Huntington-Ashland; WV-KY-OH)
Rural Non-Freeway (Road Type 3)
Weekend

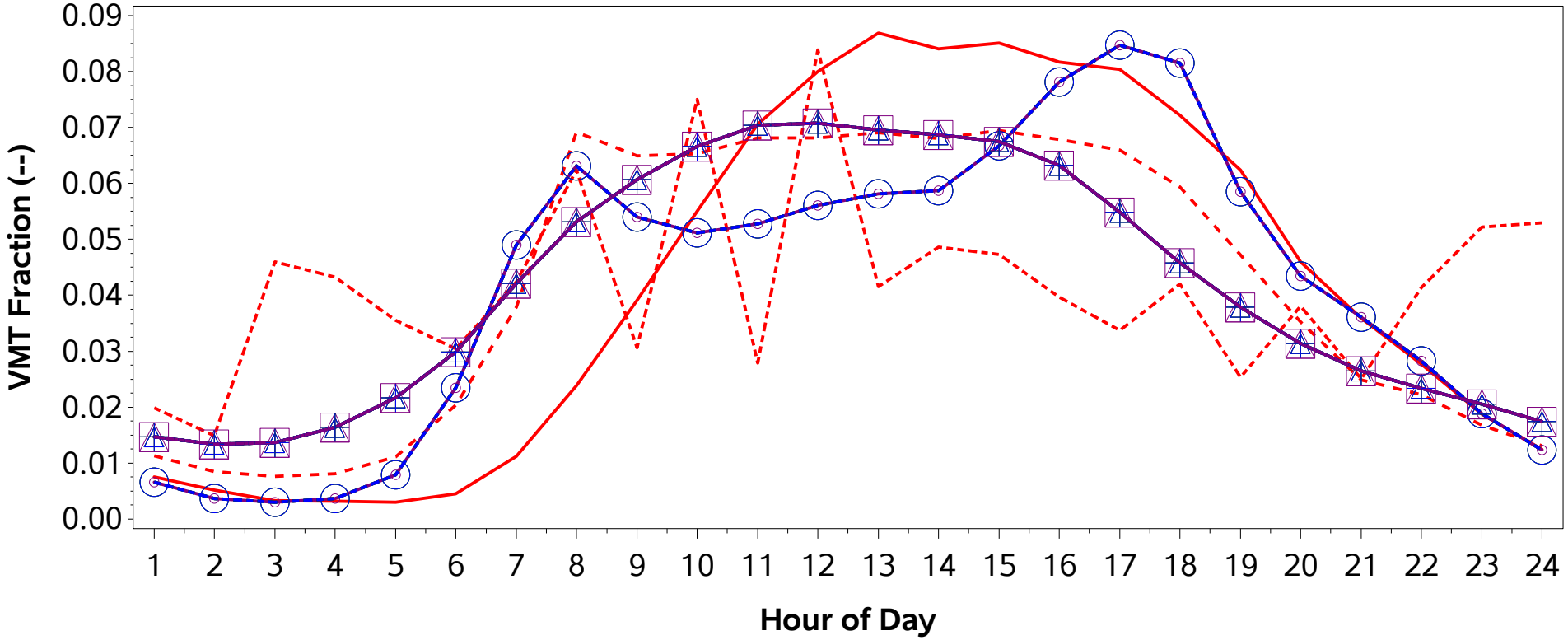

CRC A100 - Source Types 11/21/31. Grouping is Midwest Region Average of non-Core Counties inside MSAs.
CRC A100 - Source Types 32/52. Grouping is Midwest Region Average of non-Core Counties inside MSAs.
CRC A100 - Source Types 53/61/62. Grouping is Individual.
Submittal - Source Type 11
Submittal - Source Type 21
Submittal - Source Type 31
Submittal - Source Type 32
Submittal - Source Type 41
Submittal - Source Type 42
Submittal - Source Type 43
Submittal - Source Type 51
Submittal - Source Type 52
Submittal - Source Type 53
Submittal - Source Type 54
Submittal - Source Type 61
Submittal - Source Type 62

County ID = 39087. Ohio: Lawrence
URBAN (Huntington-Ashland; WV-KY-OH)
Urban Freeway (Road Type 4)
Weekday

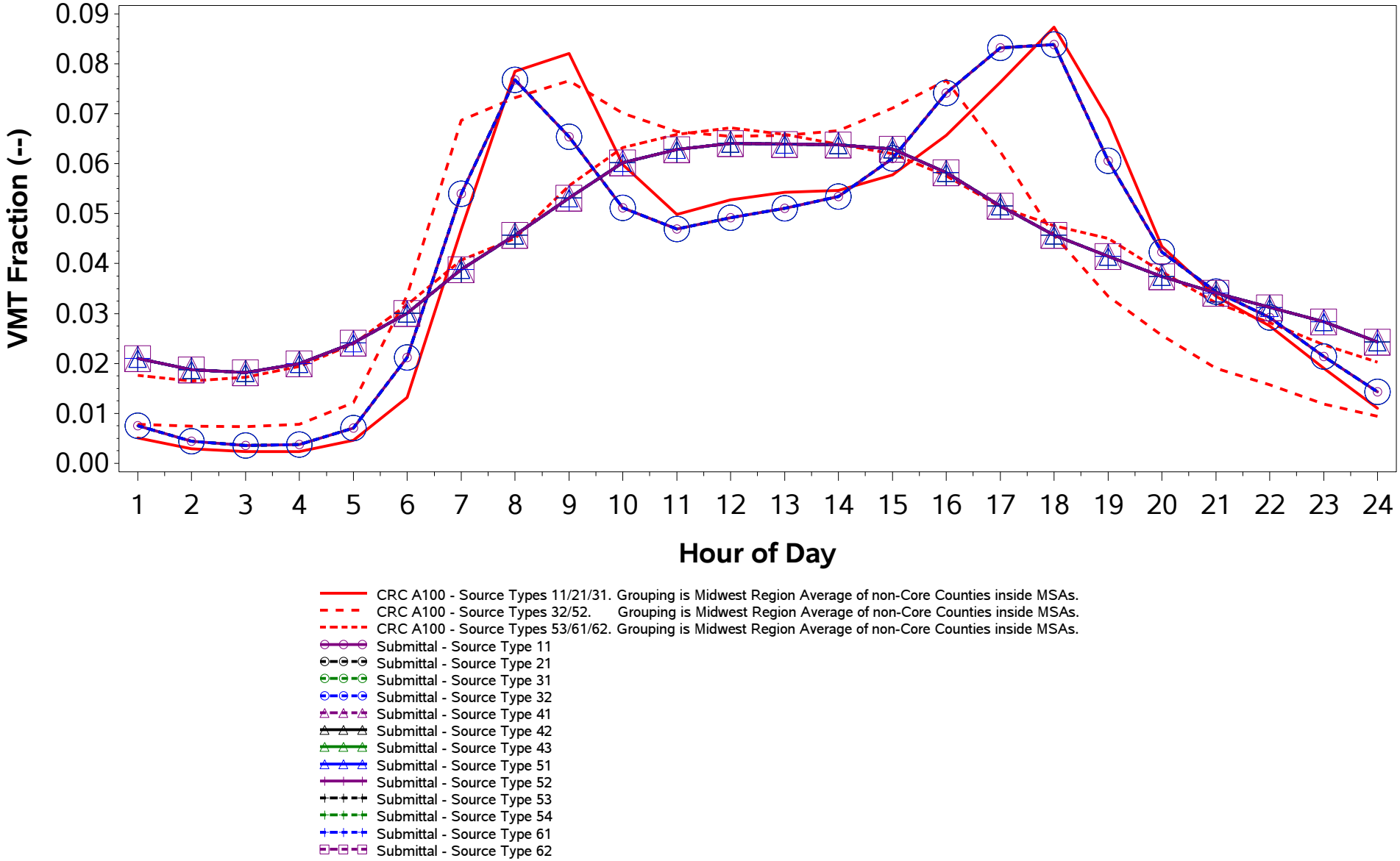

/proj1/EPA_2017_NEI_CDBs/2017_CDB_Review/Plotting/compare_speeds.sas 04DEC19 08:43

County ID = 39087. Ohio: Lawrence
URBAN (Huntington-Ashland; WV-KY-OH)
Urban Freeway (Road Type 4)
Weekend

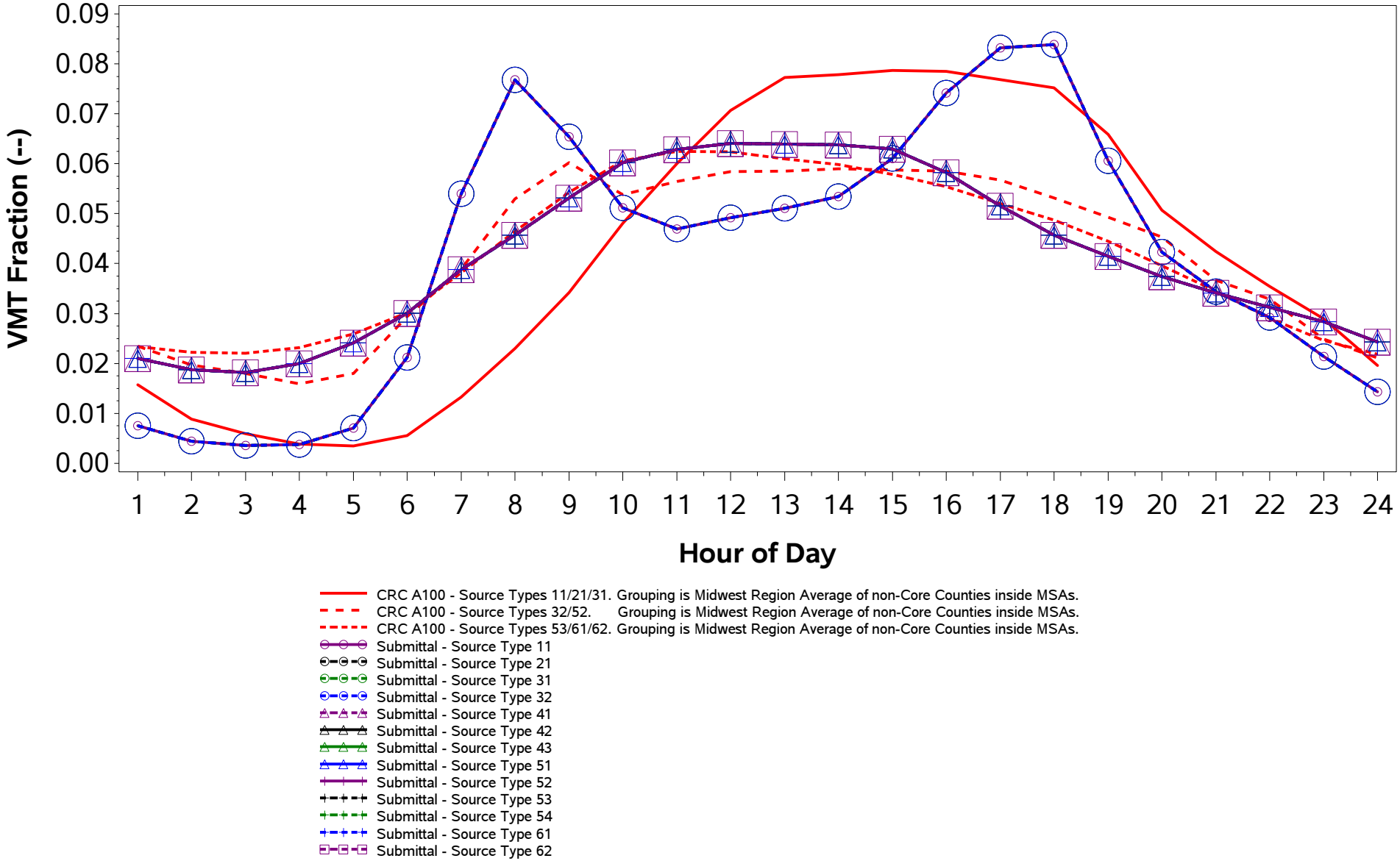

/proj1/EPA_2017_NEI_CDBs/2017_CDB_Review/Plotting/compare_speeds.sas 04DEC19 08:43

County ID = 39087. Ohio: Lawrence
URBAN (Huntington-Ashland; WV-KY-OH)
Urban Non-Freeway (Road Type 5)
Weekday

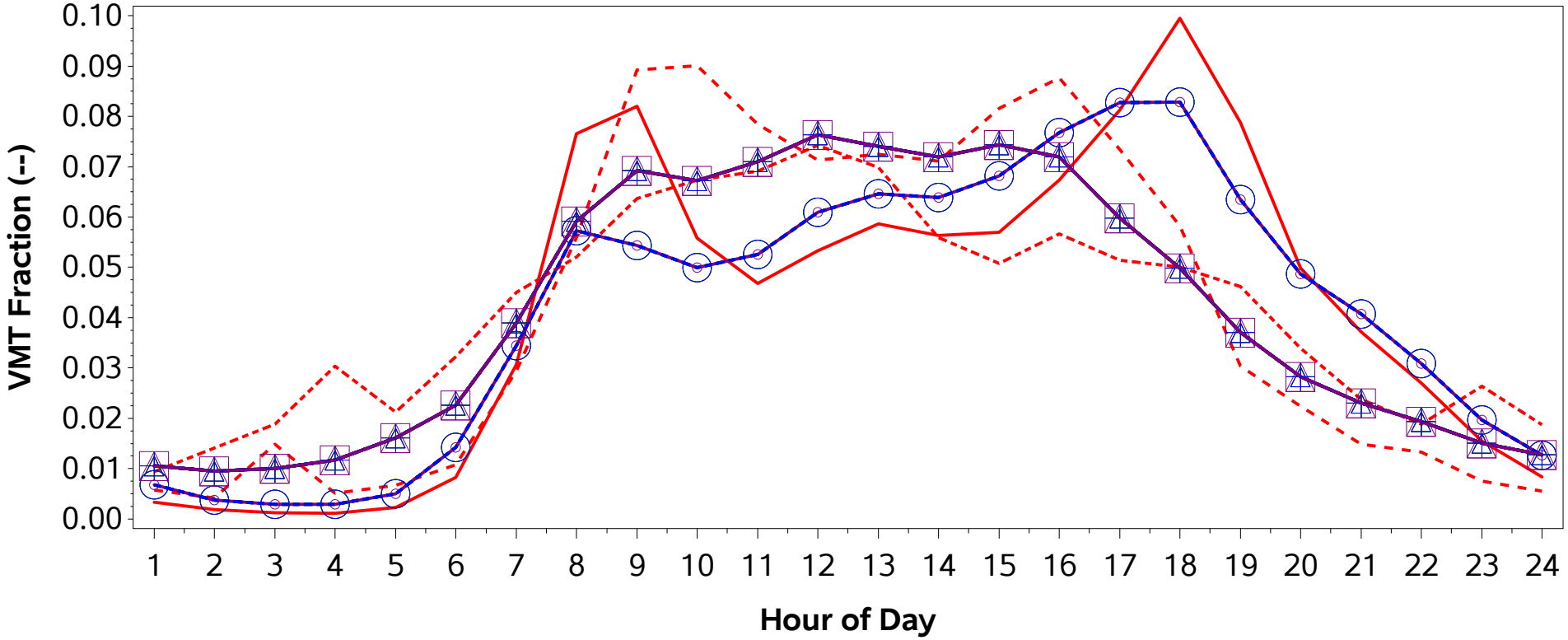

CRC A100 - Source Types 11/21/31. Grouping is Midwest Region Average of non-Core Counties inside MSAs.
CRC A100 - Source Types 32/52. Grouping is Individual.
CRC A100 - Source Types 53/61/62. Grouping is Individual.
Submittal - Source Type 11
Submittal - Source Type 21
Submittal - Source Type 31
Submittal - Source Type 32
Submittal - Source Type 41
Submittal - Source Type 42
Submittal - Source Type 43
Submittal - Source Type 51
Submittal - Source Type 52
Submittal - Source Type 53
Submittal - Source Type 54
Submittal - Source Type 61
Submittal - Source Type 62

/proj1/EPA_2017_NEI_CDBs/2017_CDB_Review/Plotting/compare_speeds.sas 04DEC19 08:43

County ID = 39087. Ohio: Lawrence
URBAN (Huntington-Ashland; WV-KY-OH)
Urban Non-Freeway (Road Type 5)
Weekend

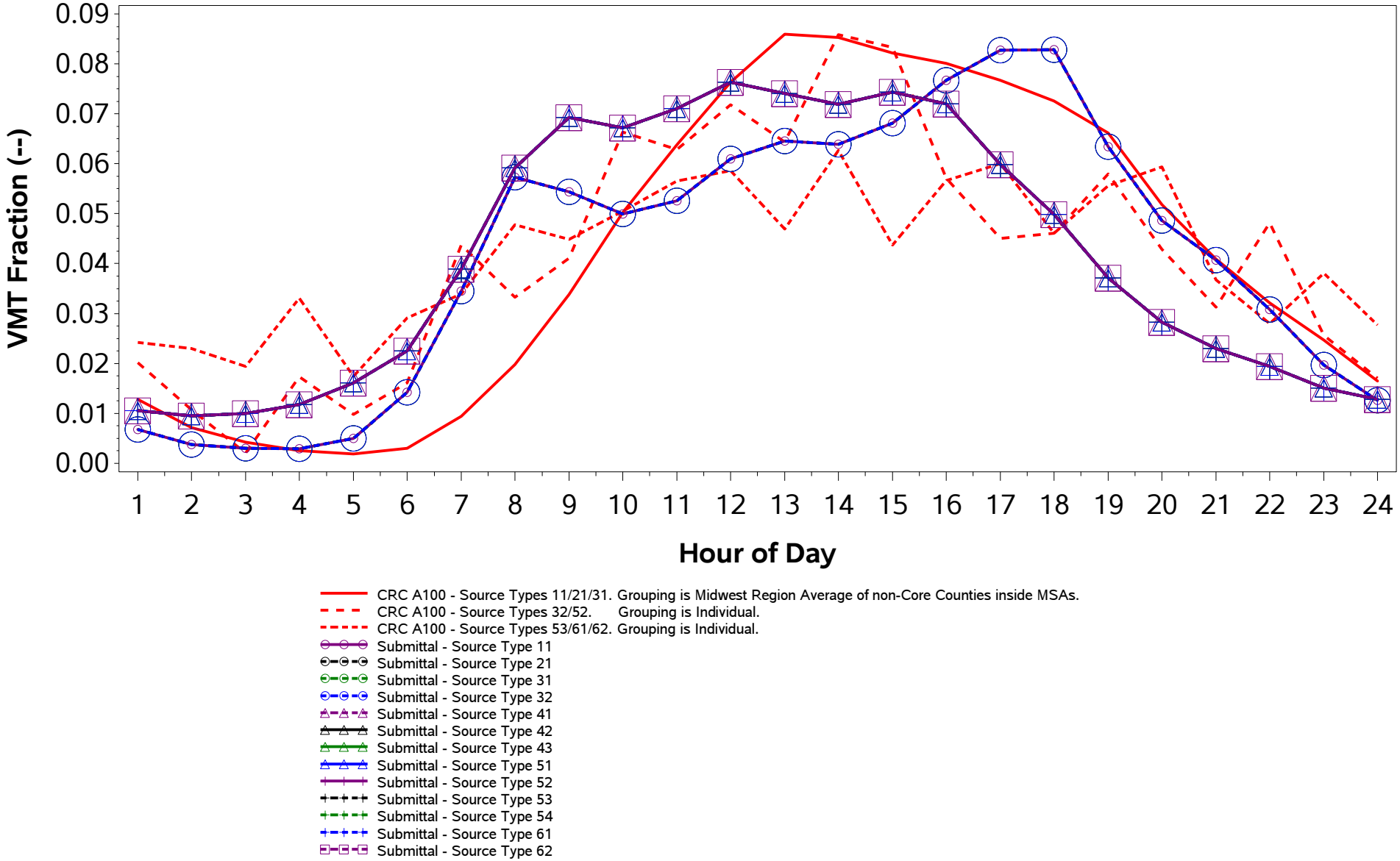

/proj1/EPA_2017_NEI_CDBs/2017_CDB_Review/Plotting/compare_speeds.sas 04DEC19 08:43

County ID = 39089. Ohio: Licking
URBAN (Columbus; OH)
Rural Freeway (Road Type 2)
Weekday

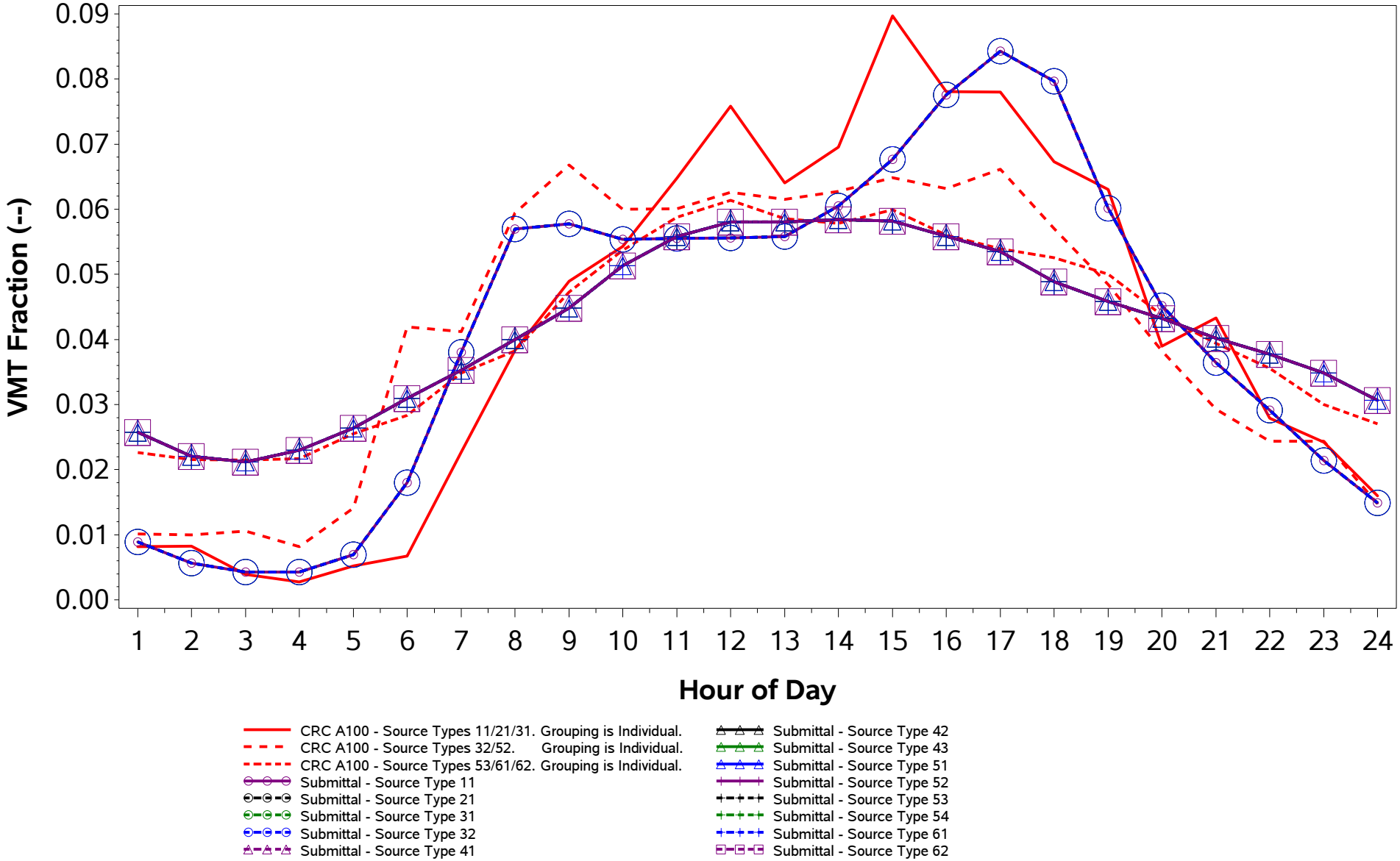

/proj1/EPA_2017_NEI_CDBs/2017_CDB_Review/Plotting/compare_speeds.sas 04DEC19 08:43

County ID = 39089. Ohio: Licking
URBAN (Columbus; OH)
Rural Freeway (Road Type 2)
Weekend

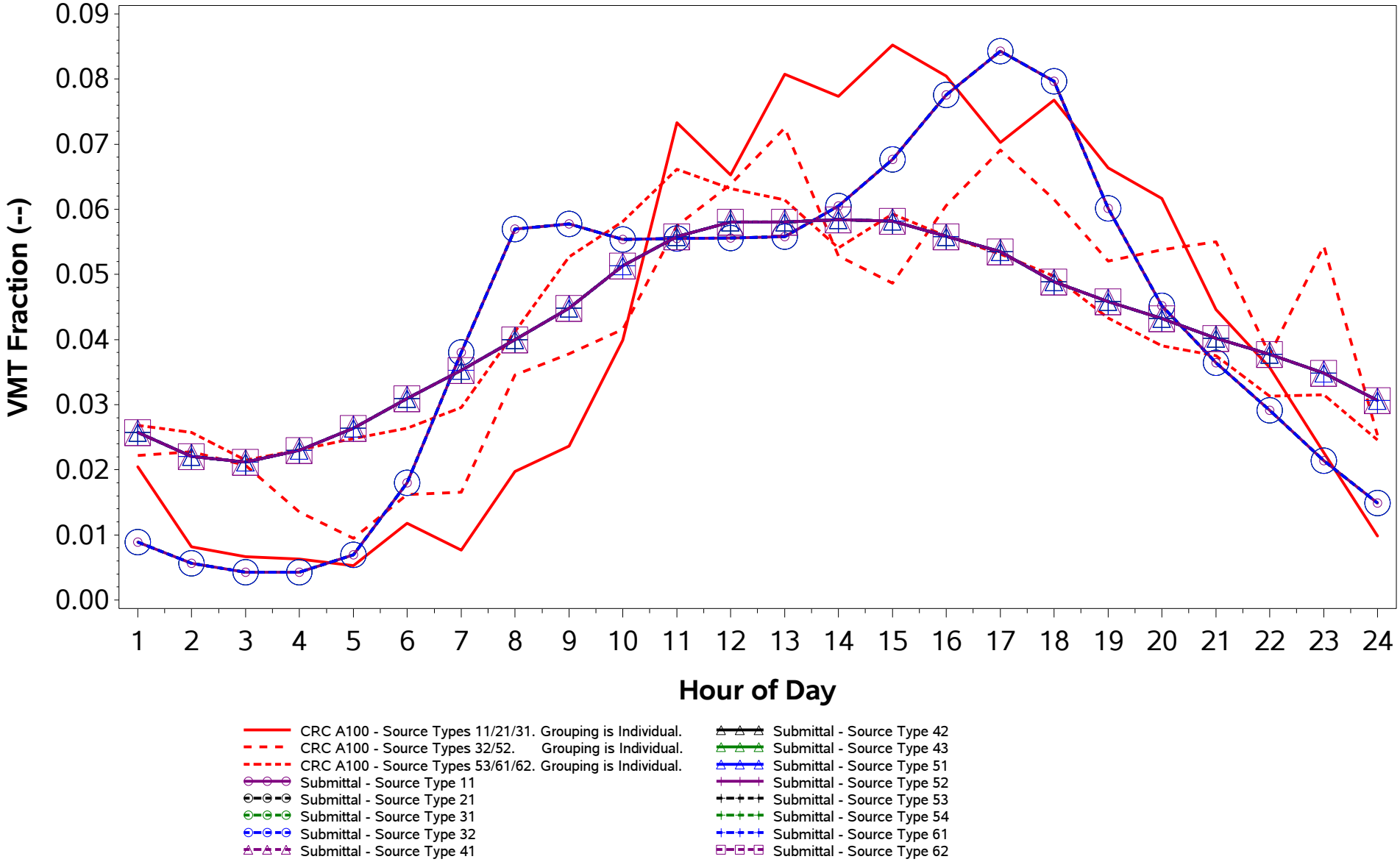

/proj1/EPA_2017_NEI_CDBs/2017_CDB_Review/Plotting/compare_speeds.sas 04DEC19 08:43

County ID = 39089. Ohio: Licking
URBAN (Columbus; OH)
Rural Non-Freeway (Road Type 3)
Weekday

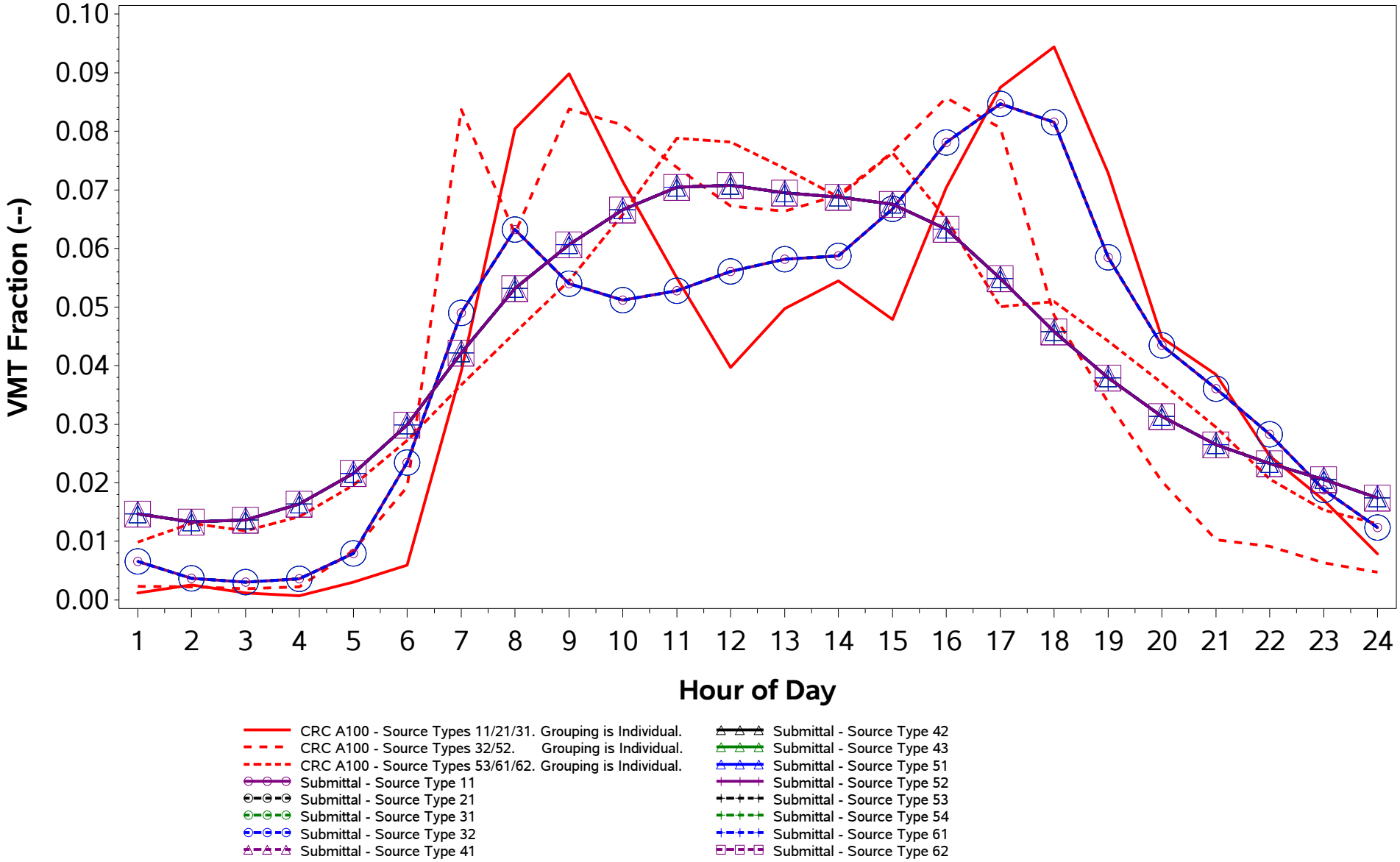

/proj1/EPA_2017_NEI_CDBs/2017_CDB_Review/Plotting/compare_speeds.sas 04DEC19 08:43

County ID = 39089. Ohio: Licking
URBAN (Columbus; OH)
Rural Non-Freeway (Road Type 3)
Weekend

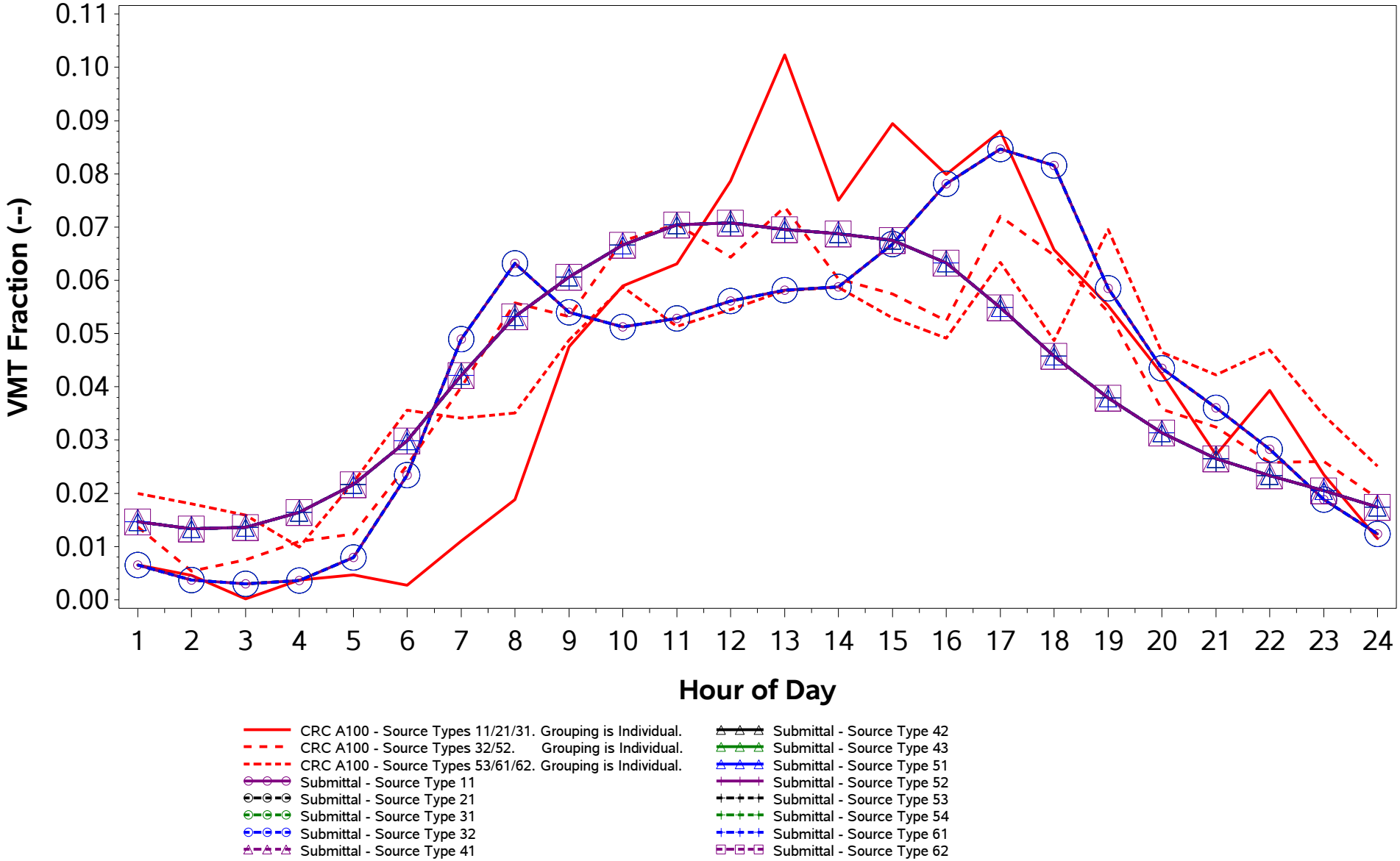

/proj1/EPA_2017_NEI_CDBs/2017_CDB_Review/Plotting/compare_speeds.sas 04DEC19 08:43

County ID = 39089. Ohio: Licking
URBAN (Columbus; OH)
Urban Freeway (Road Type 4)
Weekday

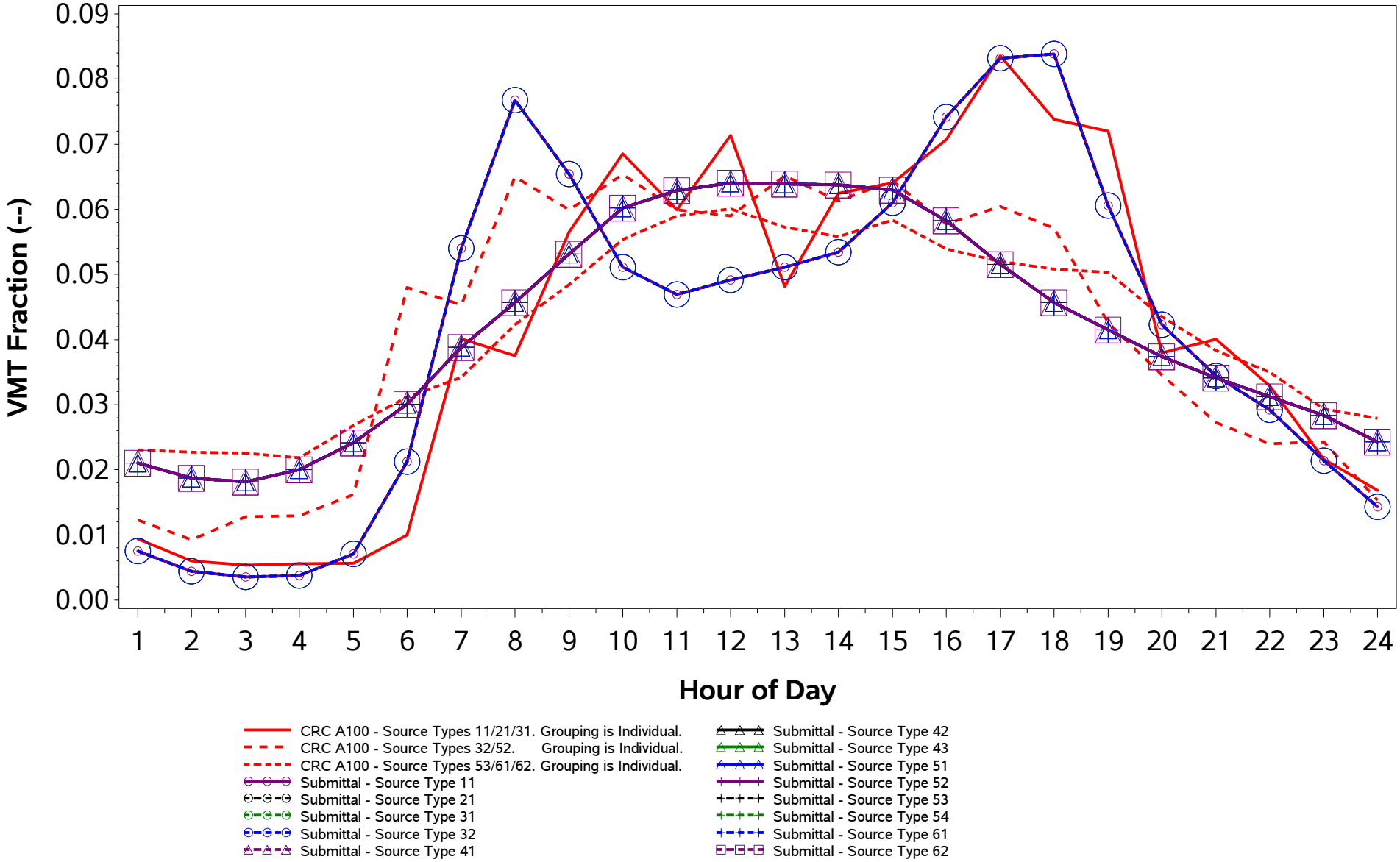

/proj1/EPA_2017_NEI_CDBs/2017_CDB_Review/Plotting/compare_speeds.sas 04DEC19 08:43

County ID = 39089. Ohio: Licking
URBAN (Columbus; OH)
Urban Freeway (Road Type 4)
Weekend

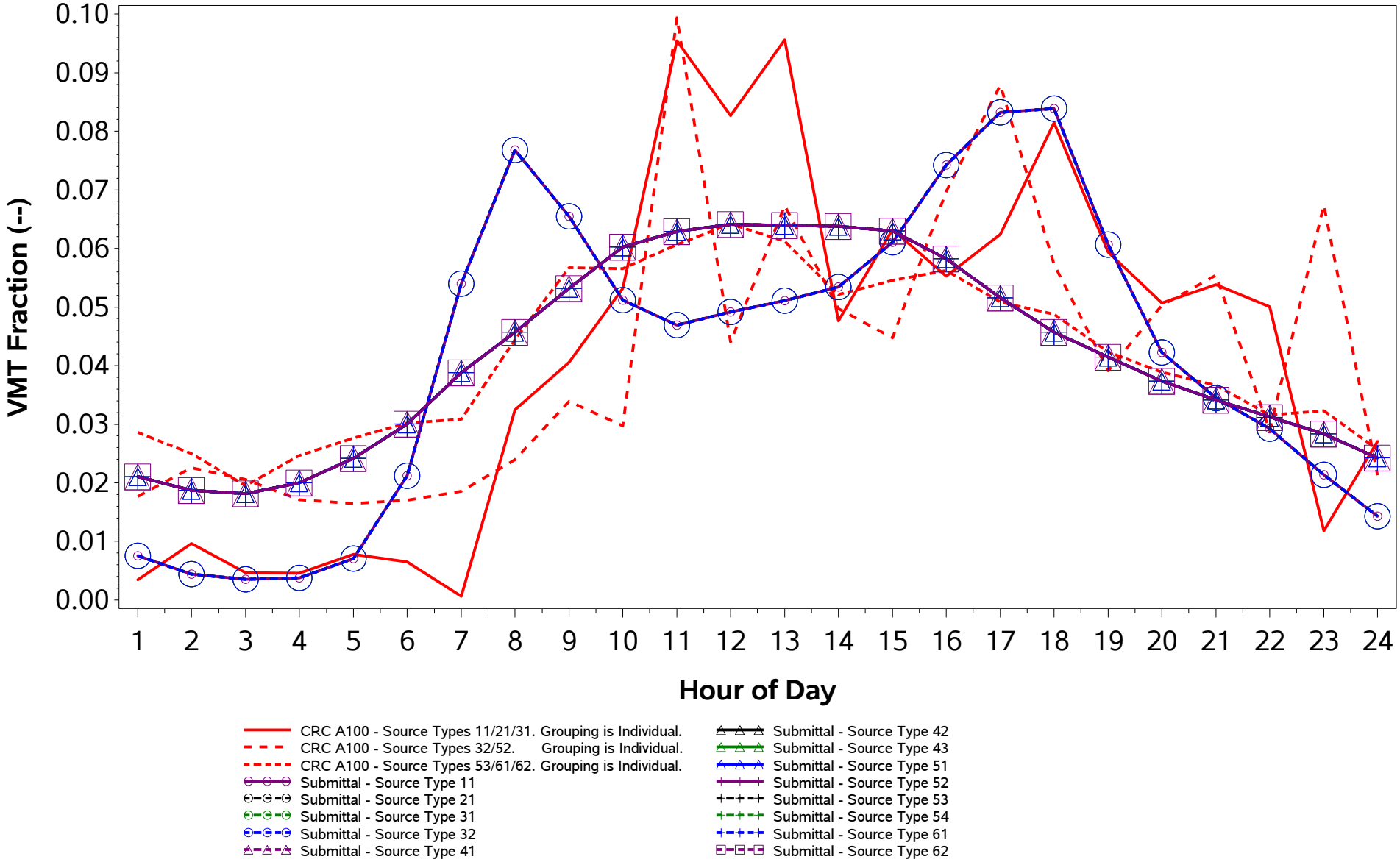

/proj1/EPA_2017_NEI_CDBs/2017_CDB_Review/Plotting/compare_speeds.sas 04DEC19 08:43

County ID = 39089. Ohio: Licking
URBAN (Columbus; OH)
Urban Non-Freeway (Road Type 5)
Weekday

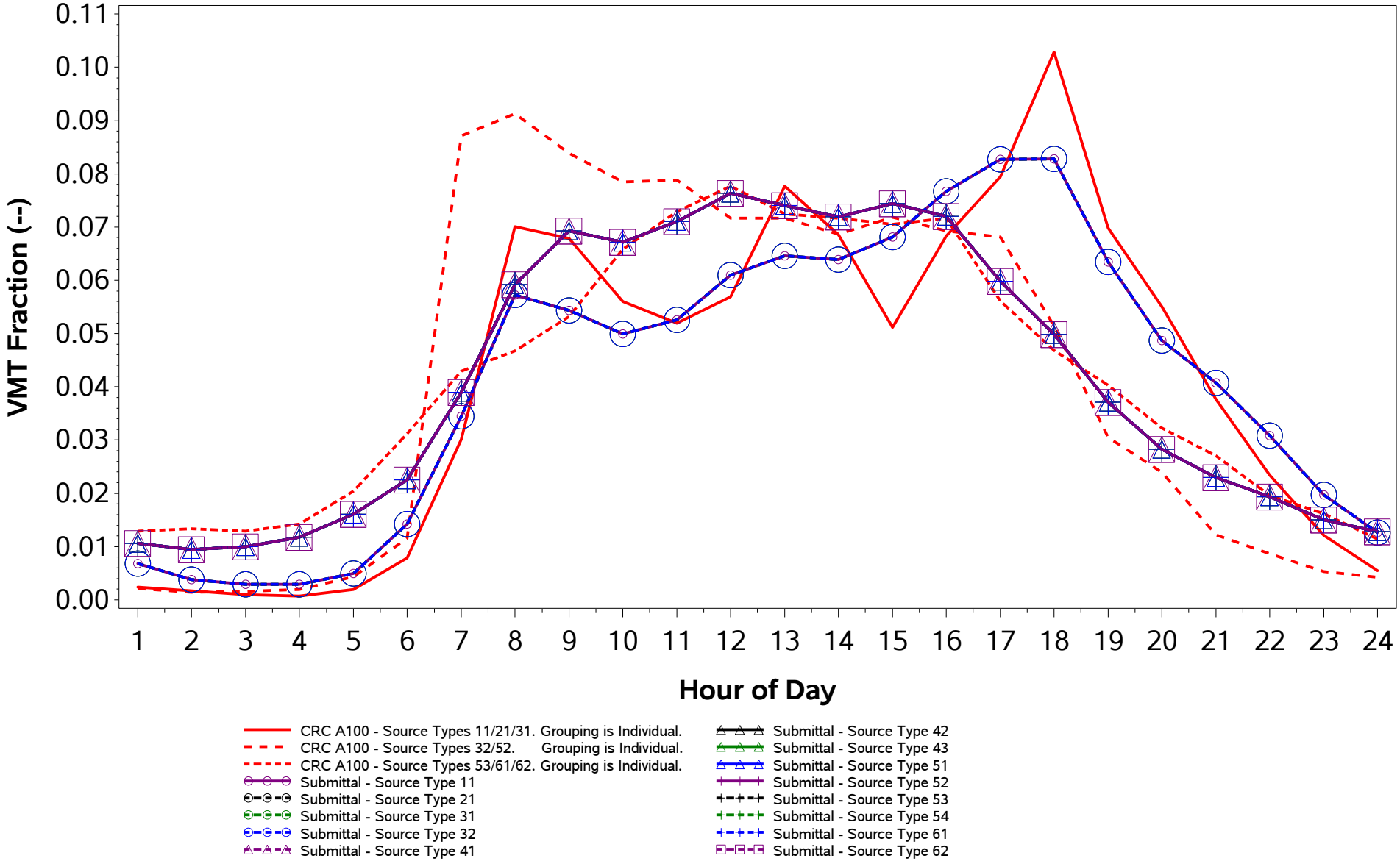

/proj1/EPA_2017_NEI_CDBs/2017_CDB_Review/Plotting/compare_speeds.sas 04DEC19 08:43

County ID = 39089. Ohio: Licking
URBAN (Columbus; OH)
Urban Non-Freeway (Road Type 5)
Weekend

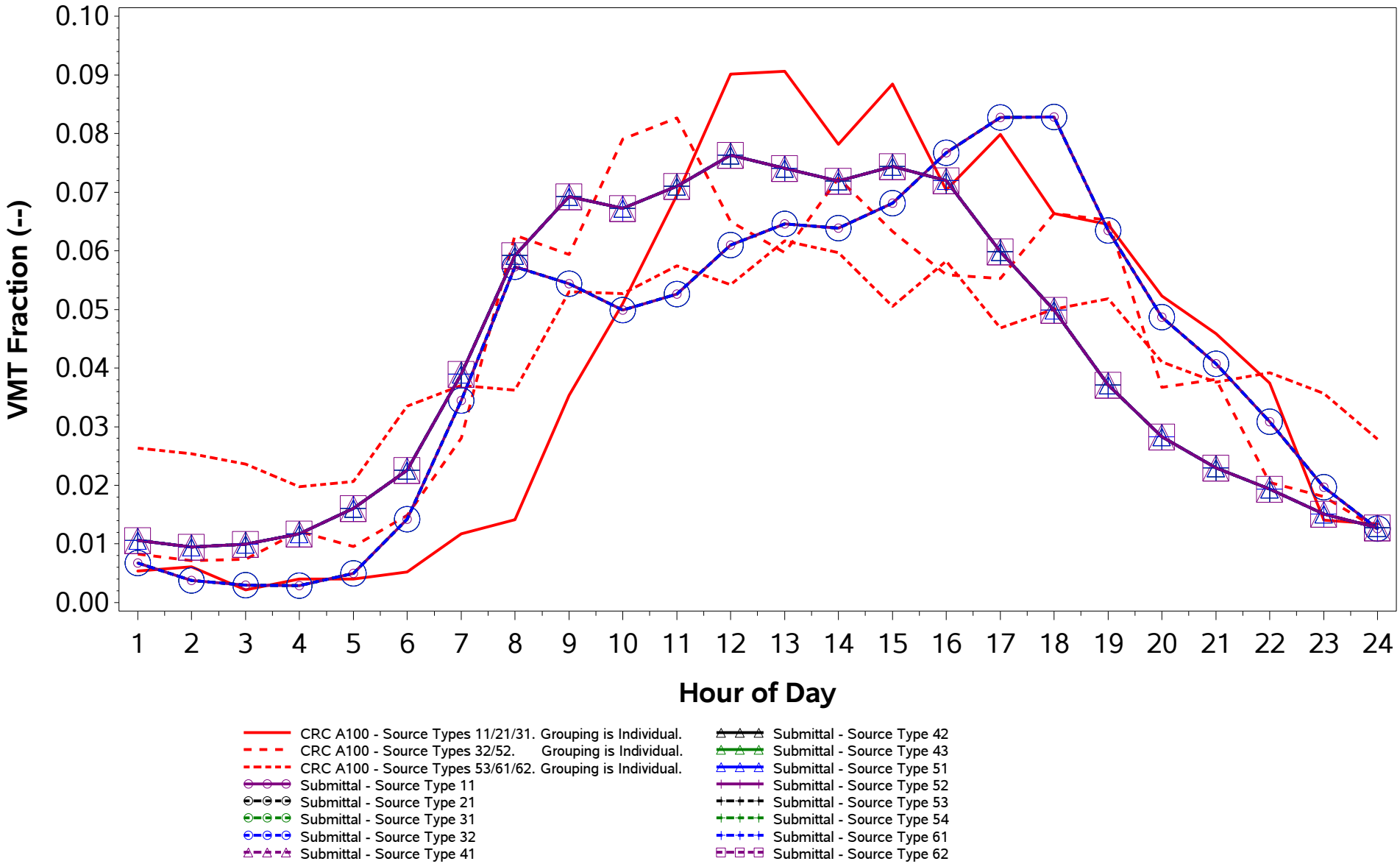

/proj1/EPA_2017_NEI_CDBs/2017_CDB_Review/Plotting/compare_speeds.sas 04DEC19 08:43

County ID = 39091. Ohio: Logan
RURAL (Non-MSA)
Rural Freeway (Road Type 2)
Weekday

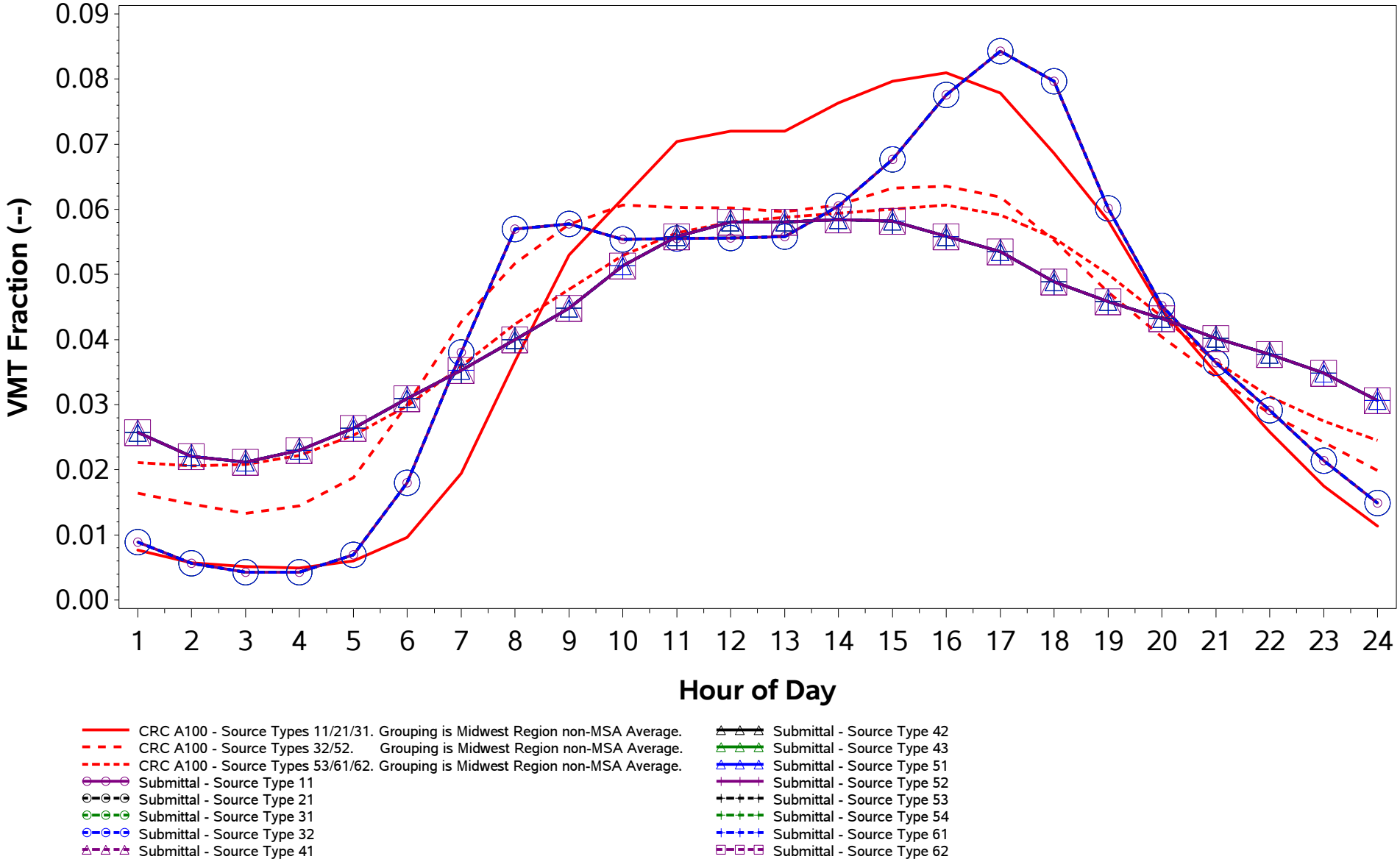

/proj1/EPA_2017_NEI_CDBs/2017_CDB_Review/Plotting/compare_speeds.sas 04DEC19 08:43

County ID = 39091. Ohio: Logan
RURAL (Non-MSA)
Rural Freeway (Road Type 2)
Weekend

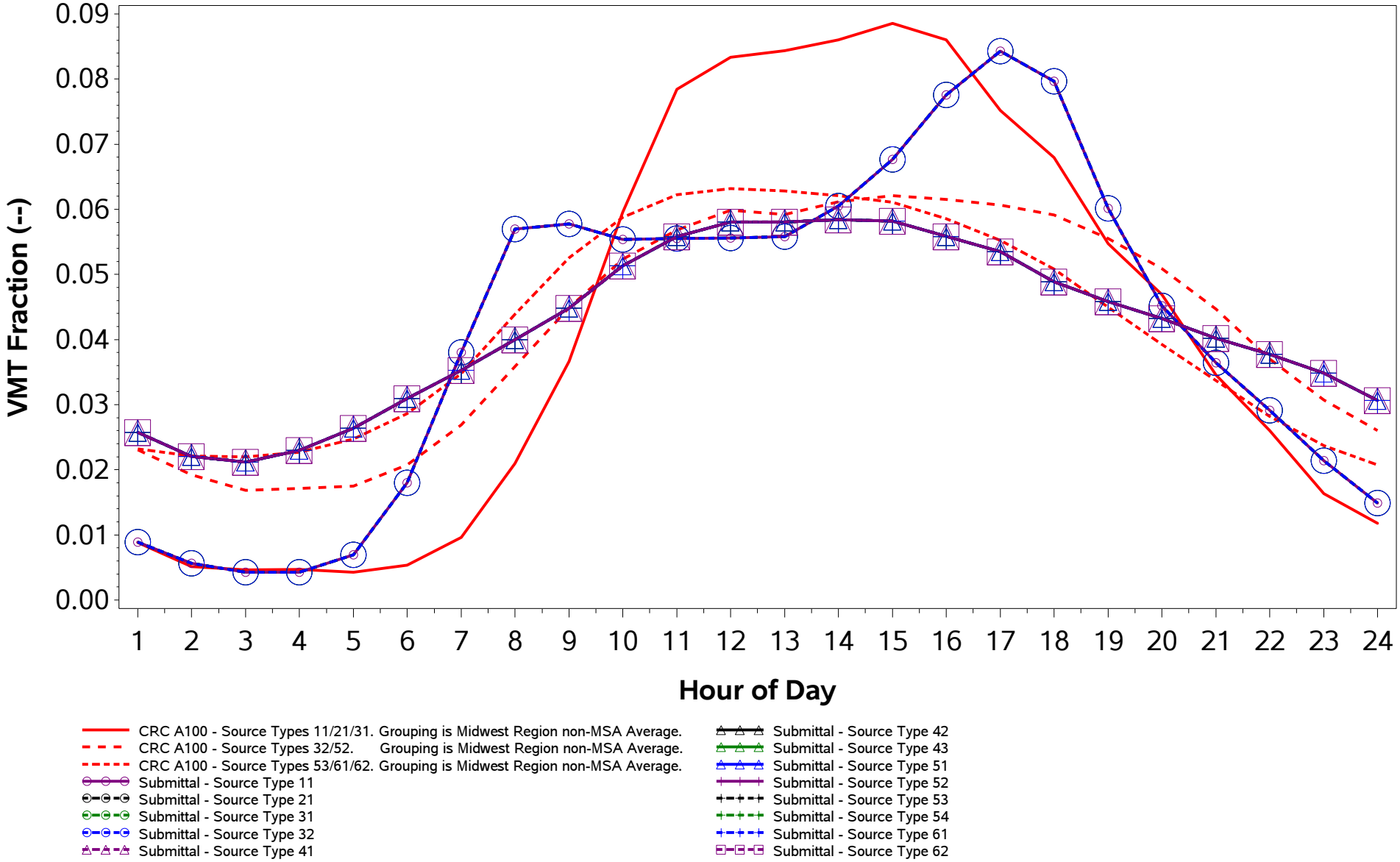

/proj1/EPA_2017_NEI_CDBs/2017_CDB_Review/Plotting/compare_speeds.sas 04DEC19 08:43

County ID = 39091. Ohio: Logan
RURAL (Non-MSA)
Rural Non-Freeway (Road Type 3)
Weekday

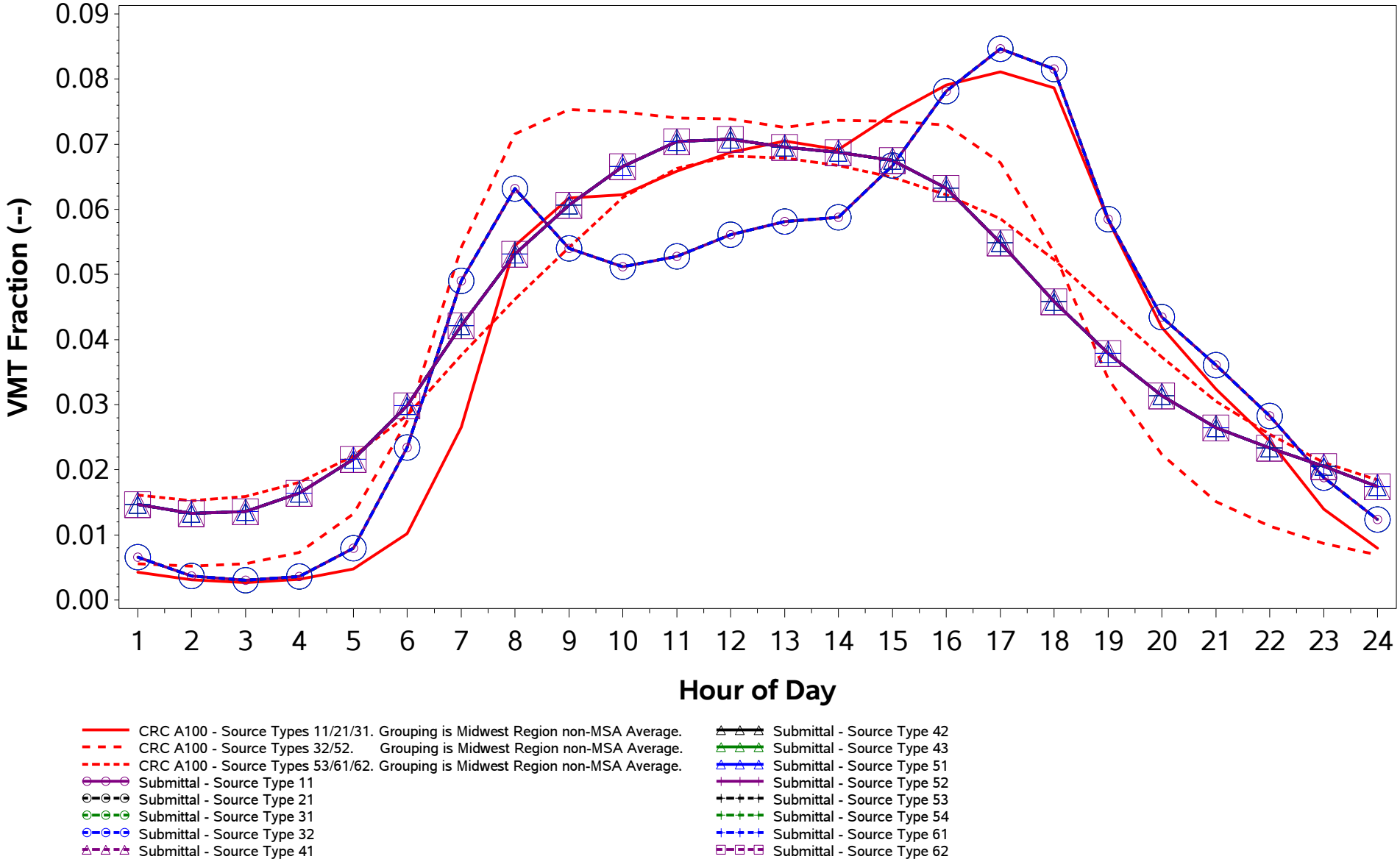

/proj1/EPA_2017_NEI_CDBs/2017_CDB_Review/Plotting/compare_speeds.sas 04DEC19 08:43

County ID = 39091. Ohio: Logan
RURAL (Non-MSA)
Rural Non-Freeway (Road Type 3)
Weekend

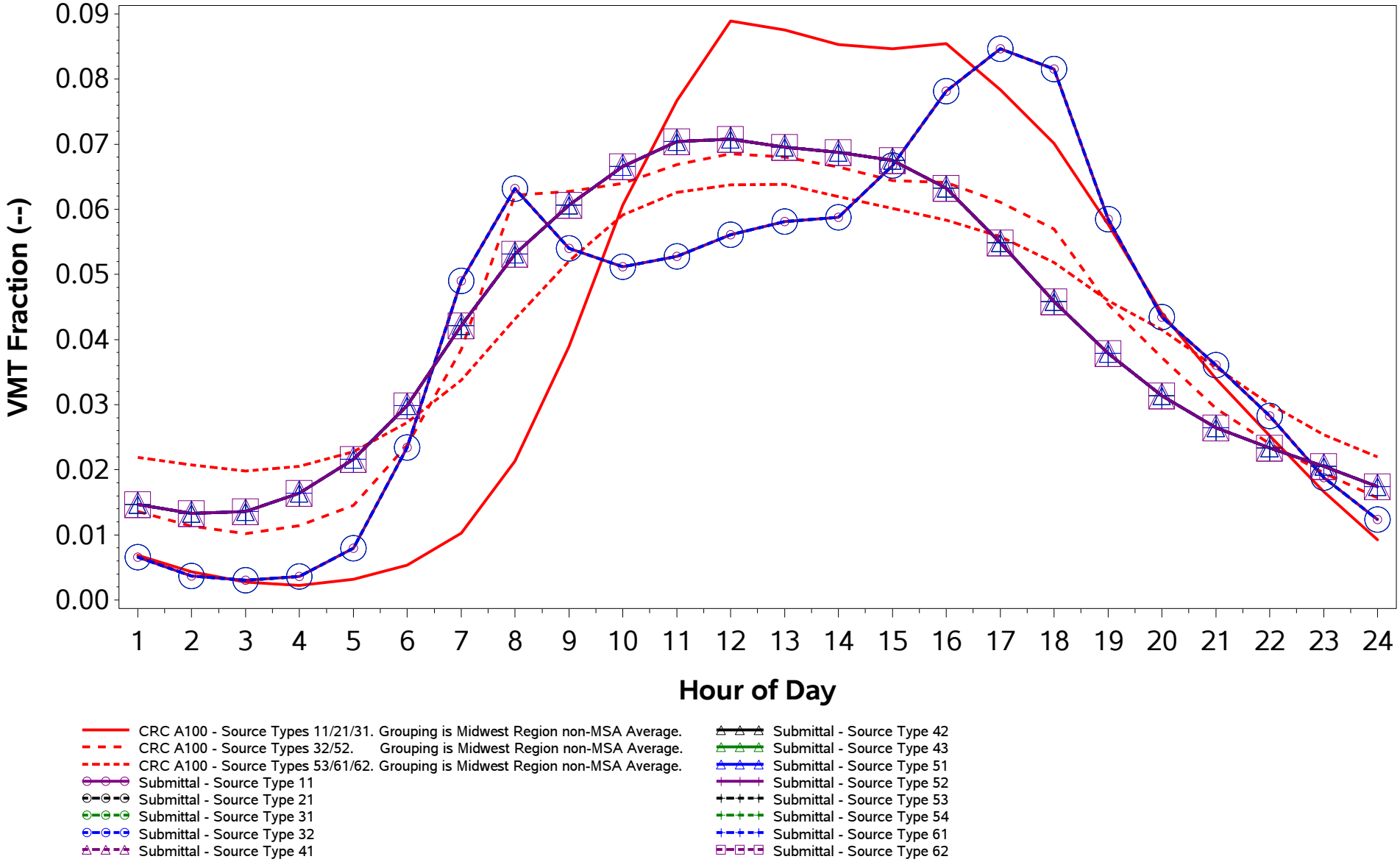

/proj1/EPA_2017_NEI_CDBs/2017_CDB_Review/Plotting/compare_speeds.sas 04DEC19 08:43

County ID = 39091. Ohio: Logan
RURAL (Non-MSA)
Urban Freeway (Road Type 4)
Weekday

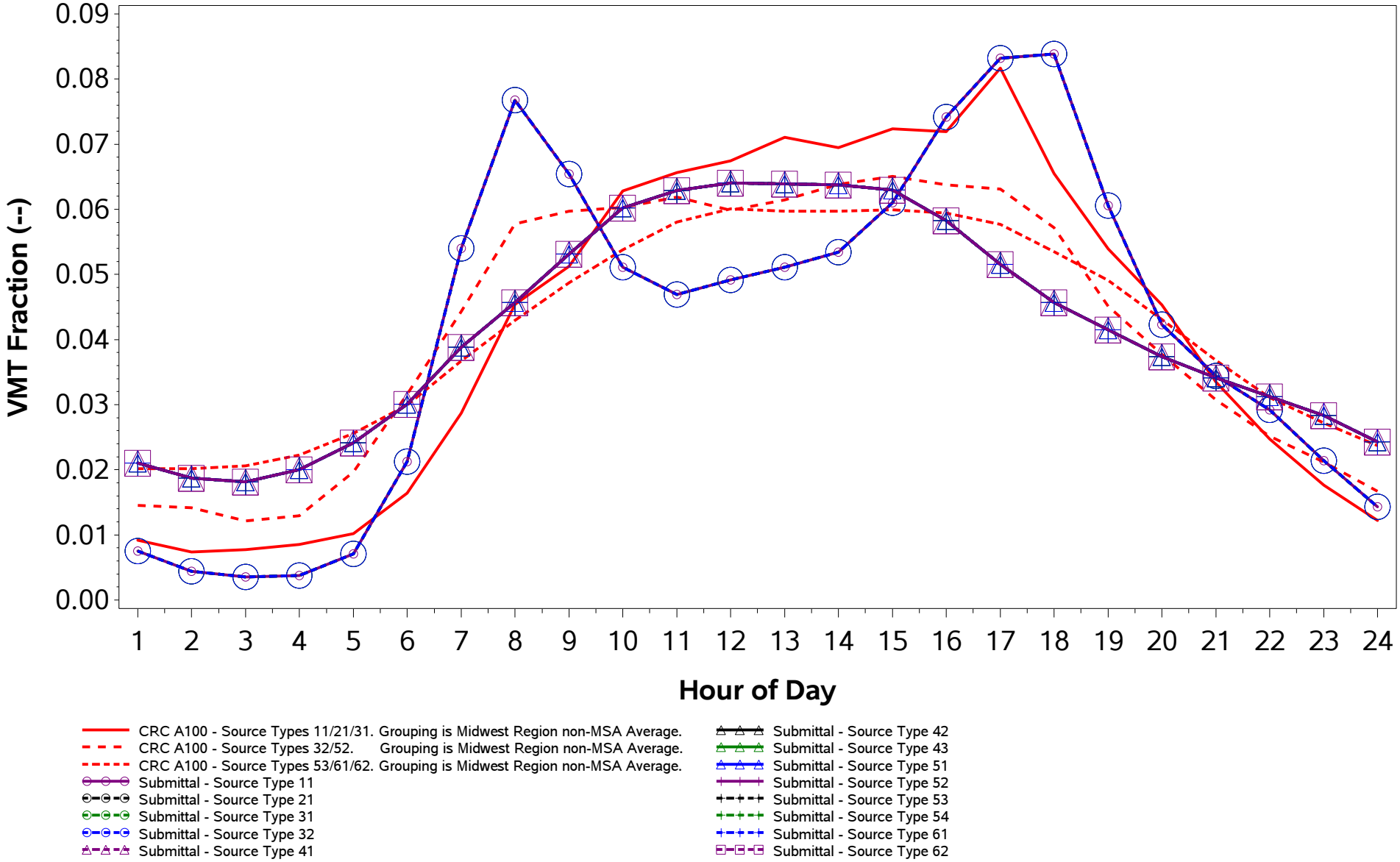

/proj1/EPA_2017_NEI_CDBs/2017_CDB_Review/Plotting/compare_speeds.sas 04DEC19 08:43

County ID = 39091. Ohio: Logan
RURAL (Non-MSA)
Urban Freeway (Road Type 4)
Weekend

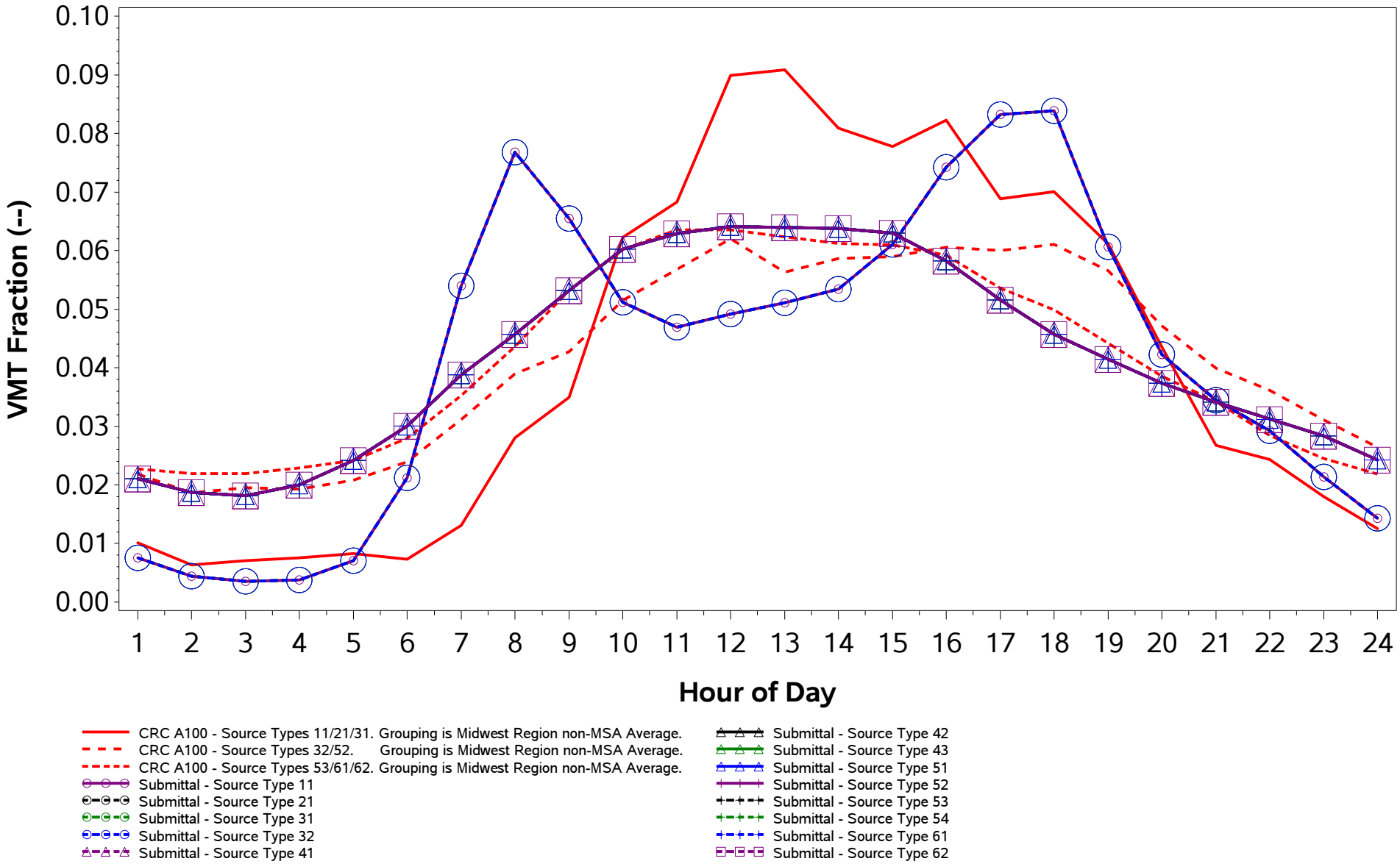

/proj1/EPA_2017_NEI_CDBs/2017_CDB_Review/Plotting/compare_speeds.sas 04DEC19 08:43

County ID = 39091. Ohio: Logan
RURAL (Non-MSA)
Urban Non-Freeway (Road Type 5)
Weekday

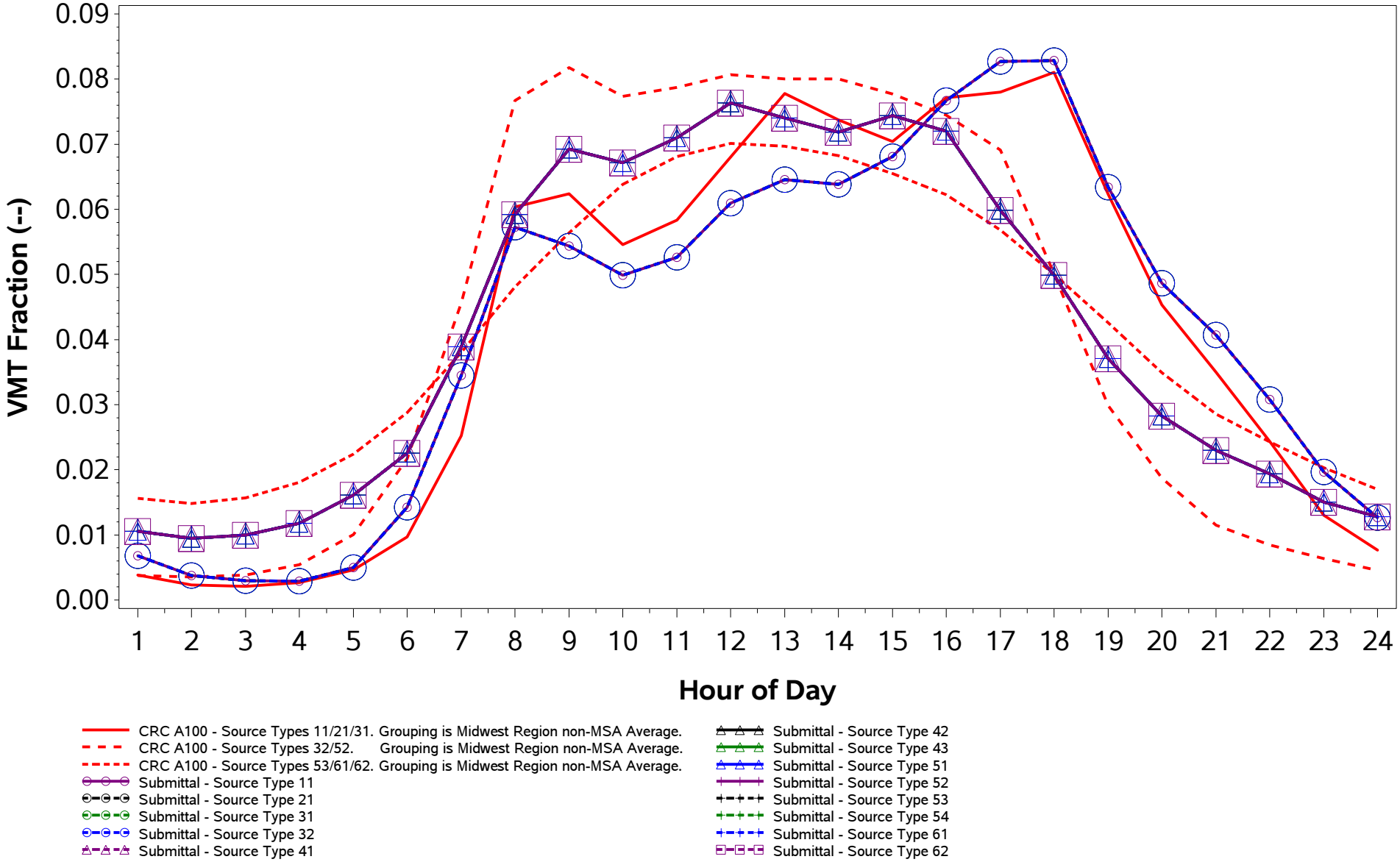

/proj1/EPA_2017_NEI_CDBs/2017_CDB_Review/Plotting/compare_speeds.sas 04DEC19 08:43

County ID = 39091. Ohio: Logan
RURAL (Non-MSA)
Urban Non-Freeway (Road Type 5)
Weekend

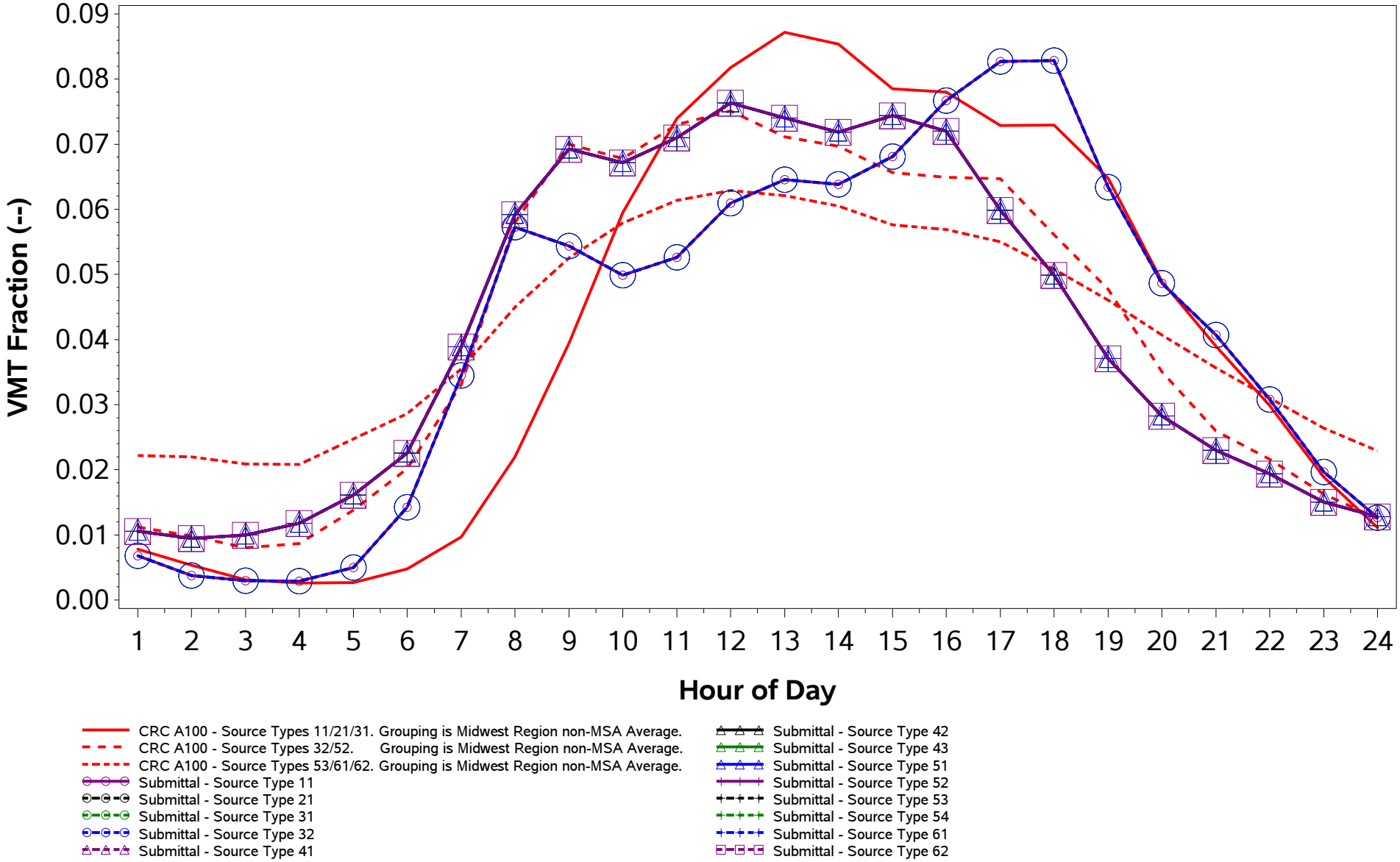

/proj1/EPA_2017_NEI_CDBs/2017_CDB_Review/Plotting/compare_speeds.sas 04DEC19 08:43

County ID = 39093. Ohio: Lorain
URBAN (Cleveland-Elyria; OH)
Rural Freeway (Road Type 2)
Weekday

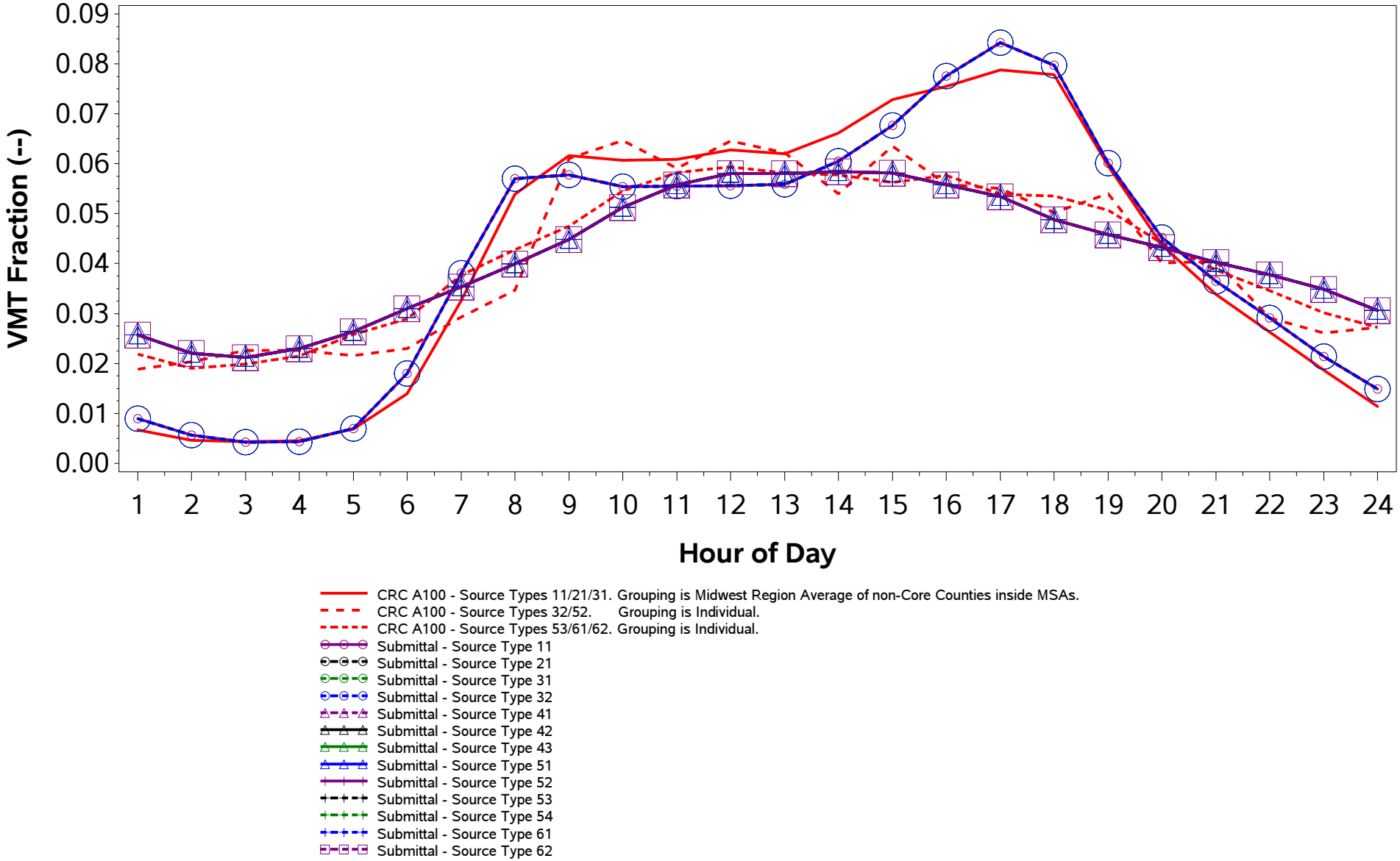

/proj1/EPA_2017_NEI_CDBs/2017_CDB_Review/Plotting/compare_speeds.sas 04DEC19 08:43

County ID = 39093. Ohio: Lorain
URBAN (Cleveland-Elyria; OH)
Rural Freeway (Road Type 2)
Weekend

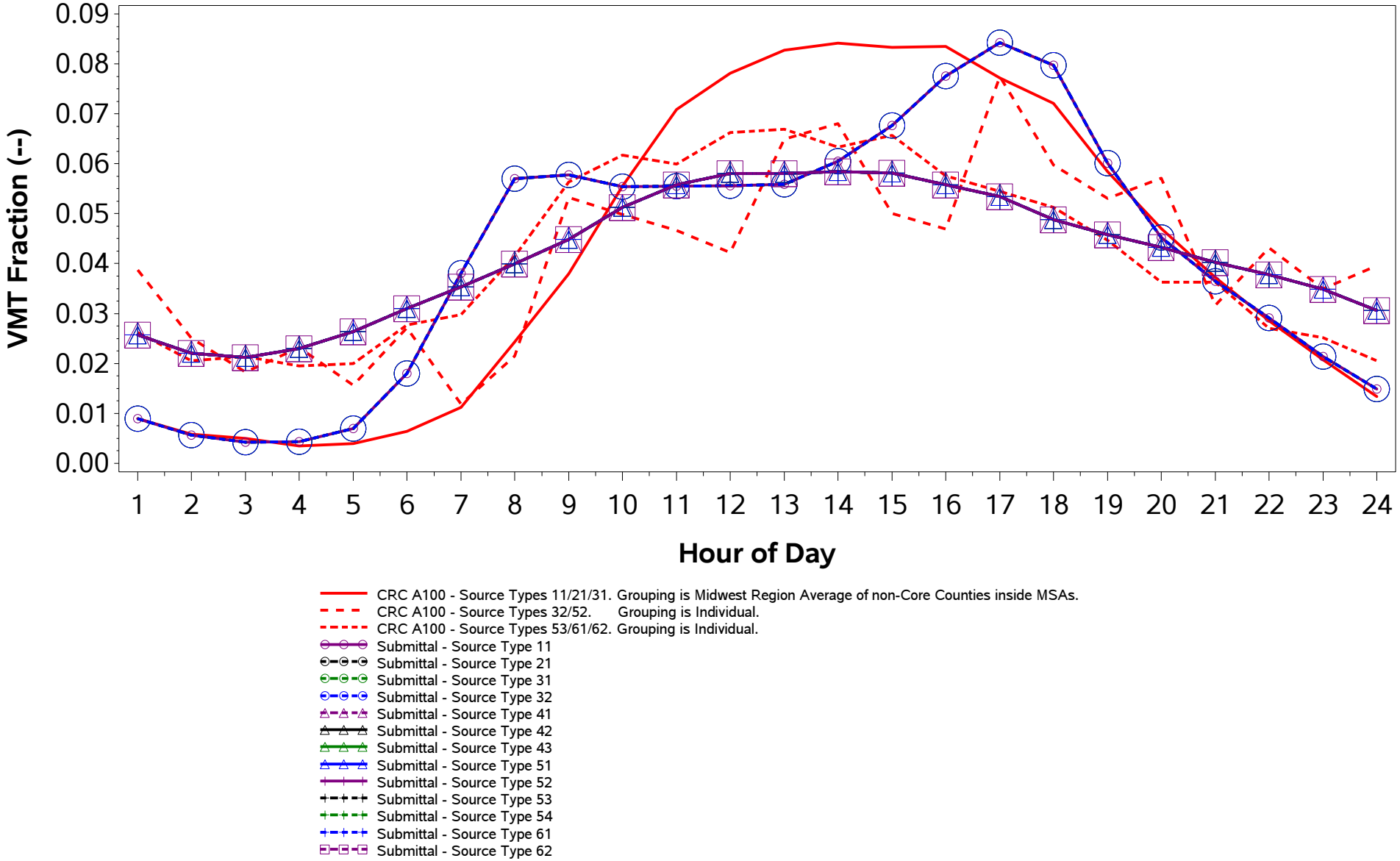

/proj1/EPA_2017_NEI_CDBs/2017_CDB_Review/Plotting/compare_speeds.sas 04DEC19 08:43

County ID = 39093. Ohio: Lorain
URBAN (Cleveland-Elyria; OH)
Rural Non-Freeway (Road Type 3)
Weekday

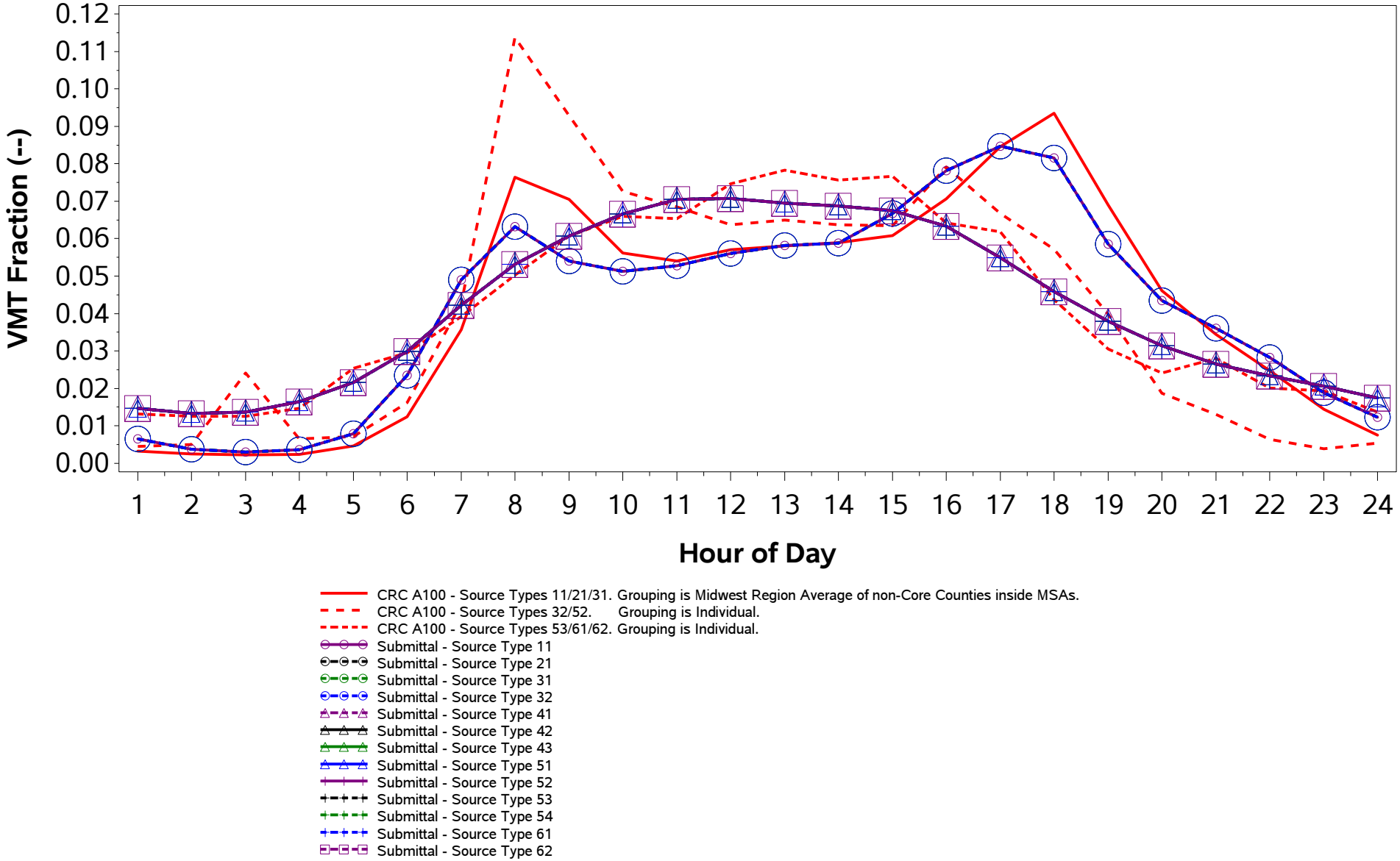

/proj1/EPA_2017_NEI_CDBs/2017_CDB_Review/Plotting/compare_speeds.sas 04DEC19 08:43

County ID = 39093. Ohio: Lorain
URBAN (Cleveland-Elyria; OH)
Rural Non-Freeway (Road Type 3)
Weekend

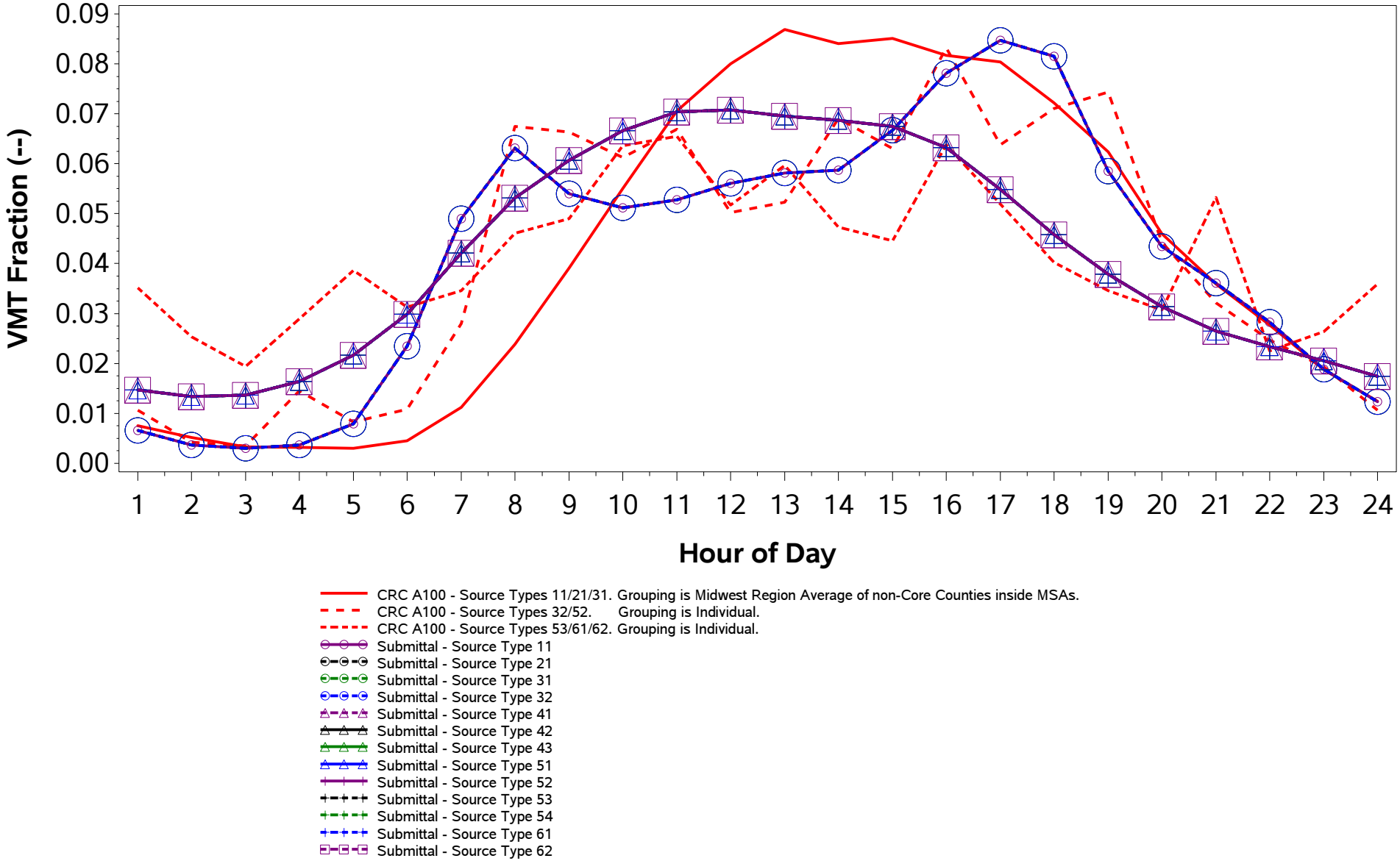

/proj1/EPA_2017_NEI_CDBs/2017_CDB_Review/Plotting/compare_speeds.sas 04DEC19 08:43

County ID = 39093. Ohio: Lorain
URBAN (Cleveland-Elyria; OH)
Urban Freeway (Road Type 4)
Weekday

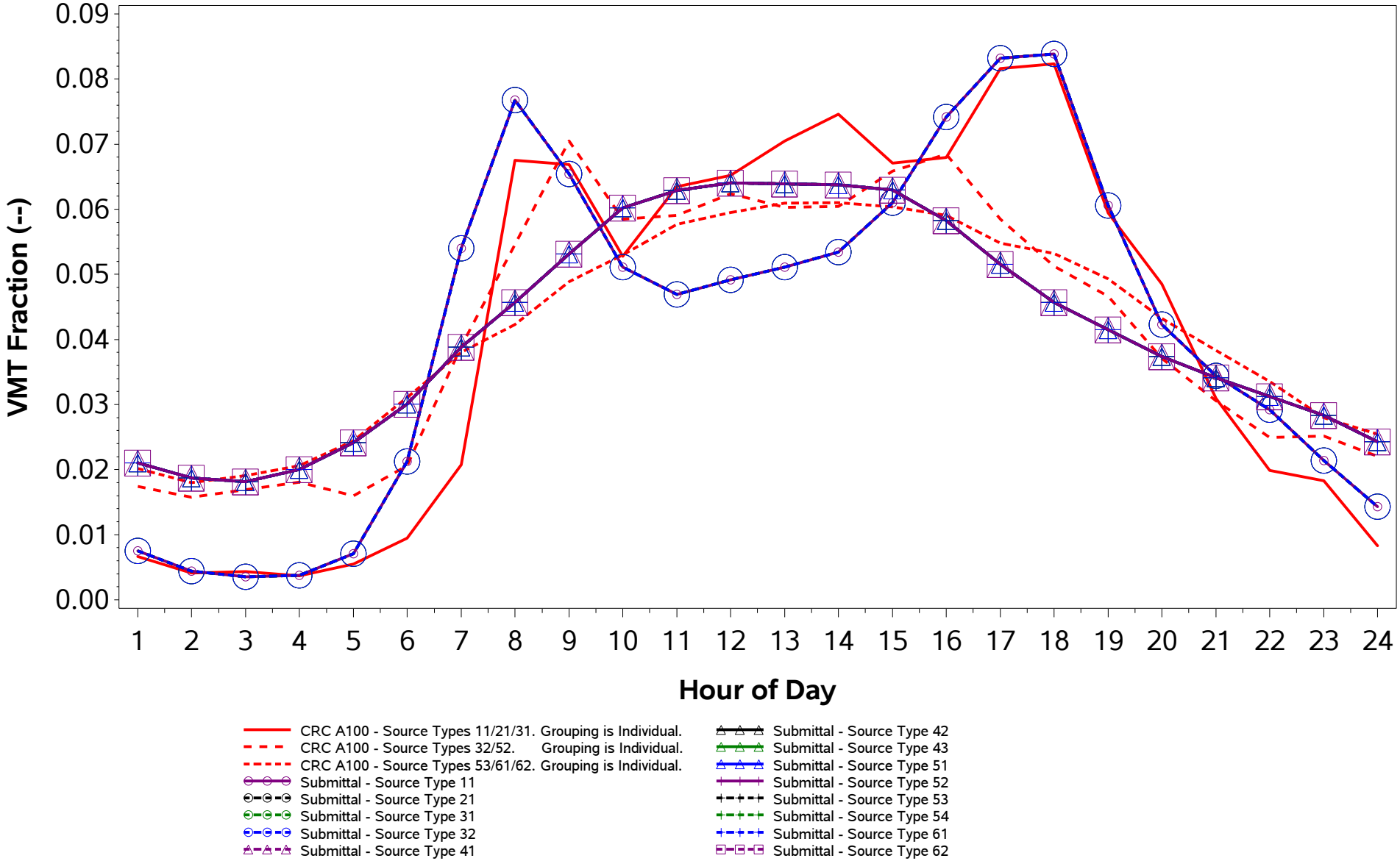

/proj1/EPA_2017_NEI_CDBs/2017_CDB_Review/Plotting/compare_speeds.sas 04DEC19 08:43

County ID = 39093. Ohio: Lorain
URBAN (Cleveland-Elyria; OH)
Urban Freeway (Road Type 4)
Weekend

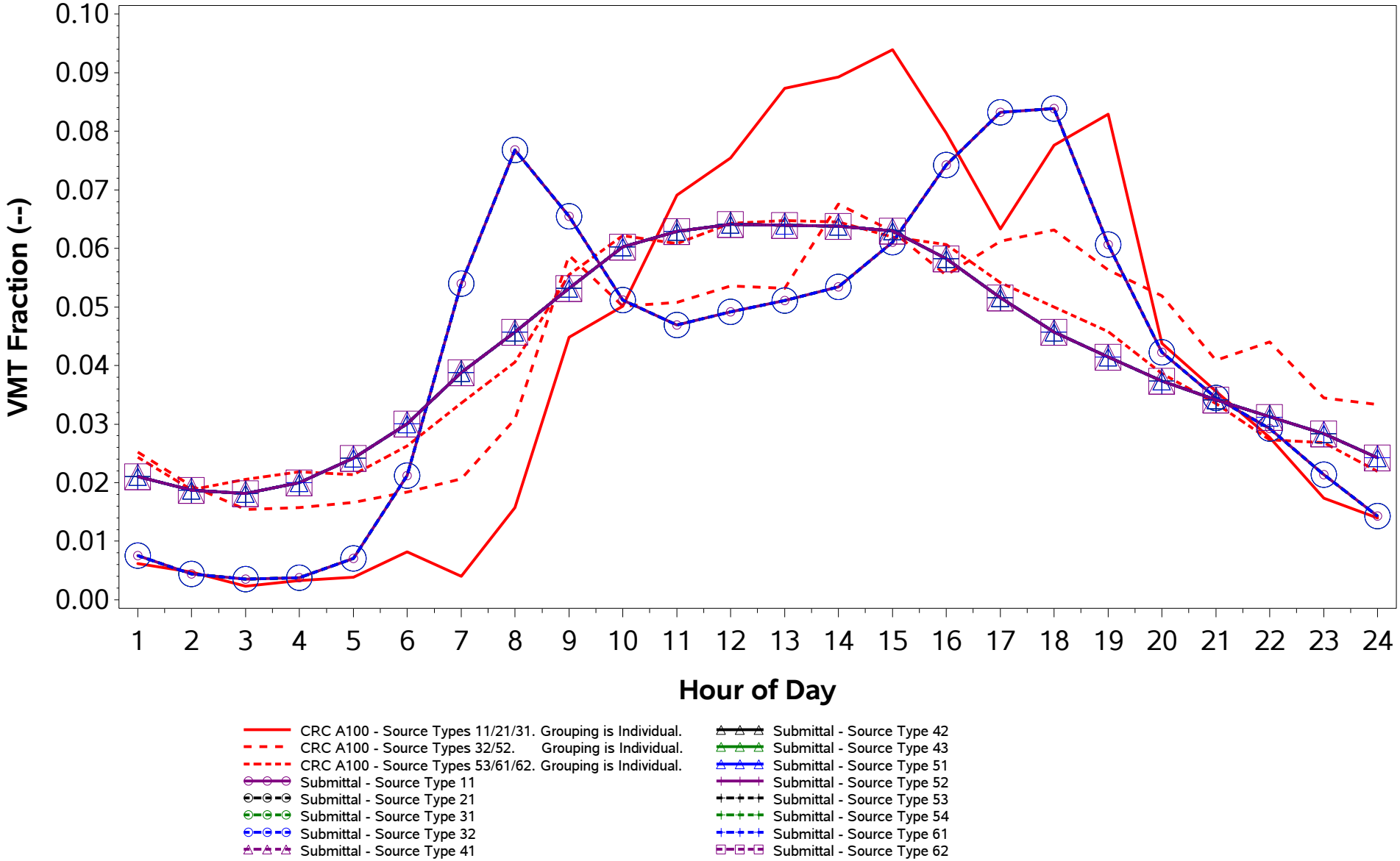

/proj1/EPA_2017_NEI_CDBs/2017_CDB_Review/Plotting/compare_speeds.sas 04DEC19 08:43

County ID = 39093. Ohio: Lorain
URBAN (Cleveland-Elyria; OH)
Urban Non-Freeway (Road Type 5)
Weekday

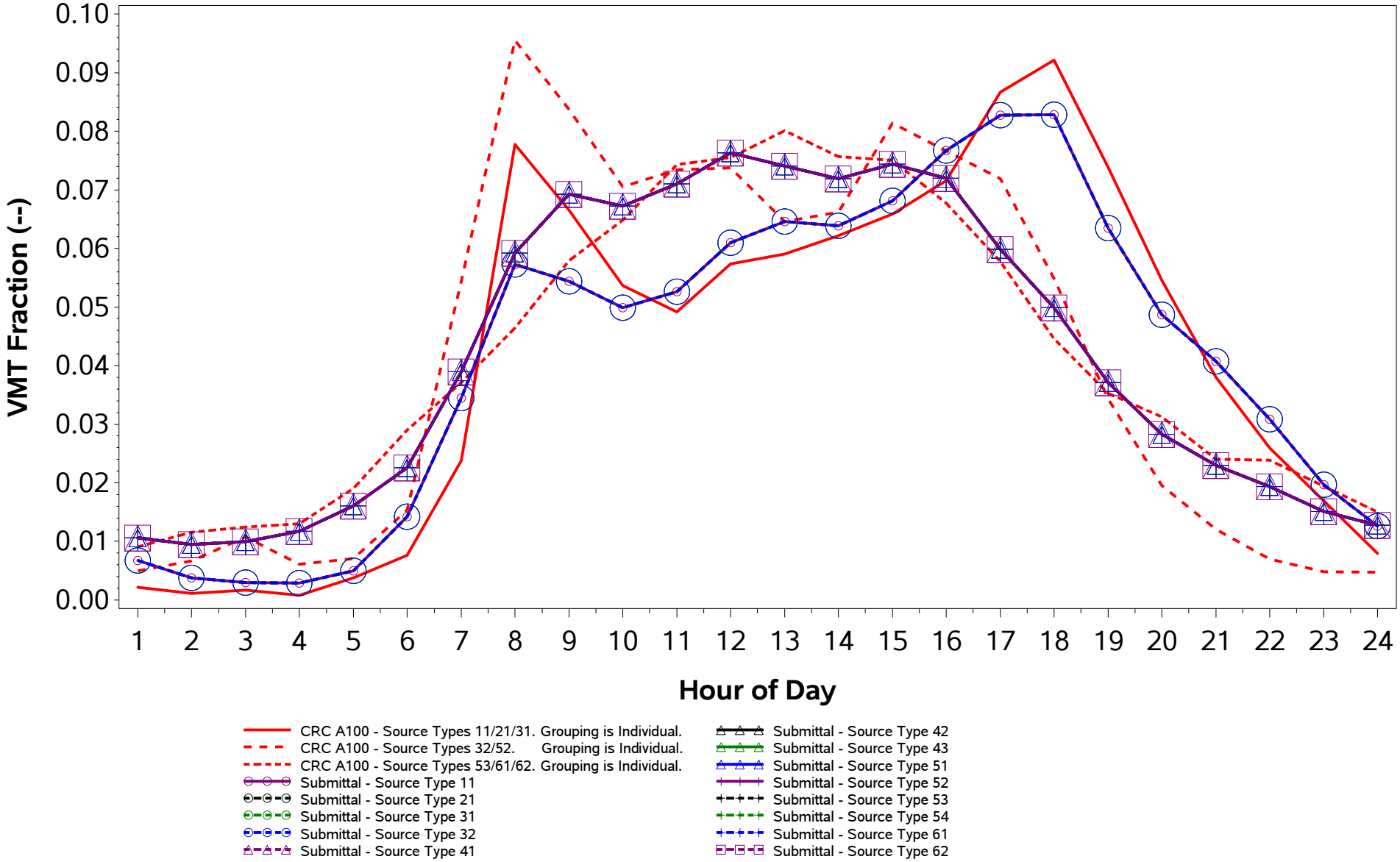

/proj1/EPA_2017_NEI_CDBs/2017_CDB_Review/Plotting/compare_speeds.sas 04DEC19 08:43

County ID = 39093. Ohio: Lorain
URBAN (Cleveland-Elyria; OH)
Urban Non-Freeway (Road Type 5)
Weekend

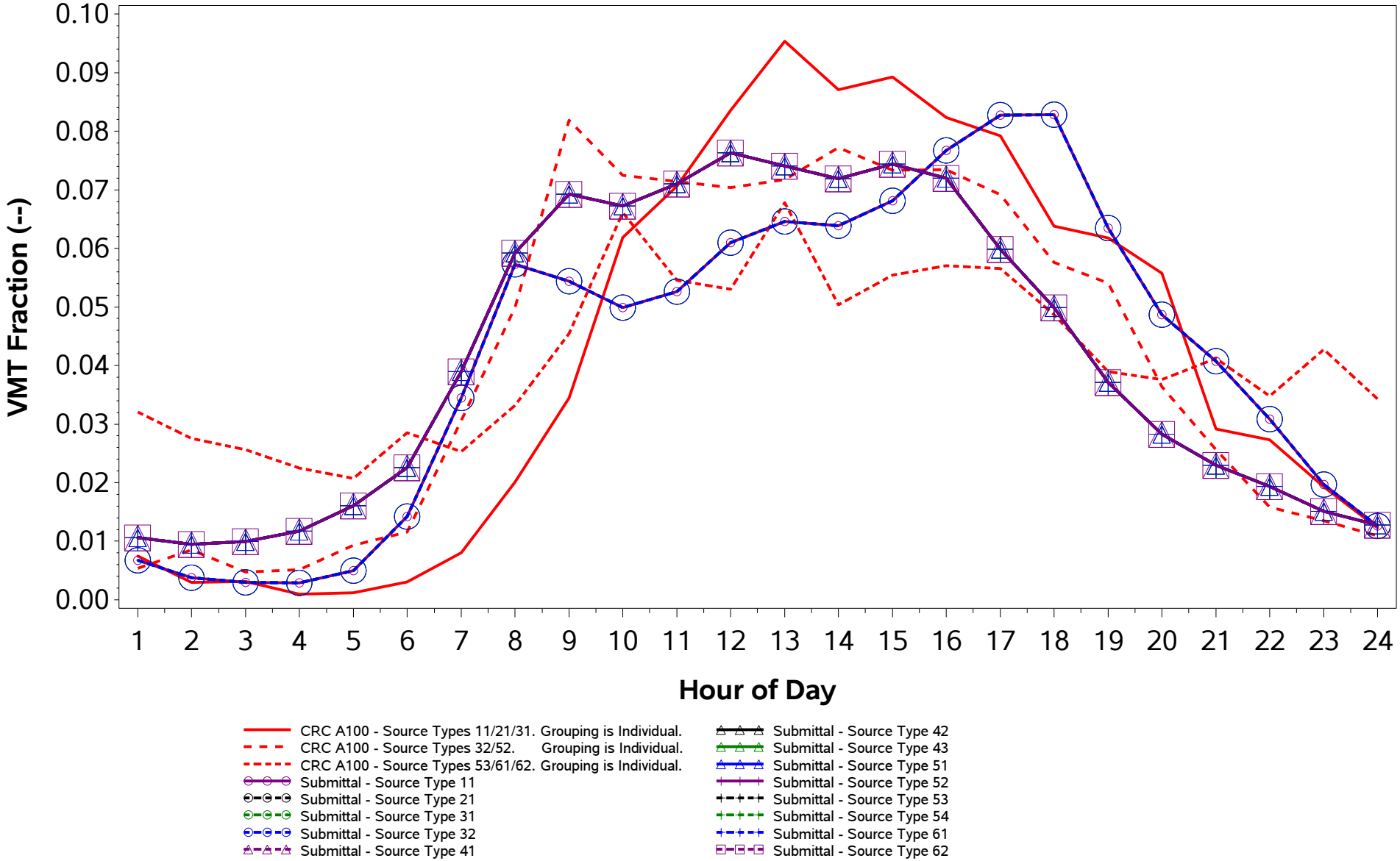

/proj1/EPA_2017_NEI_CDBs/2017_CDB_Review/Plotting/compare_speeds.sas 04DEC19 08:43

County ID = 39095. Ohio: Lucas
URBAN (Toledo; OH)
Rural Freeway (Road Type 2)
Weekday

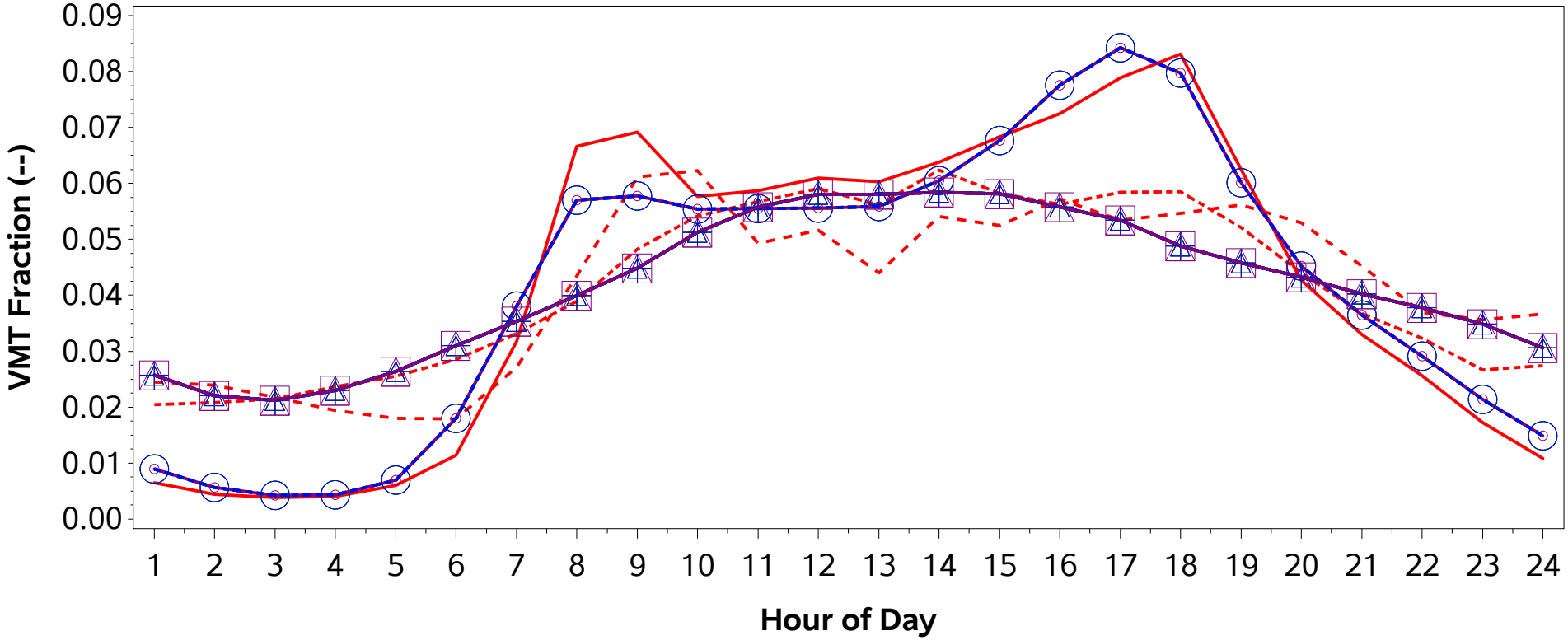

CRC A100 - Source Types 11/21/31. Grouping is Midwest Region Average of Core Counties inside MSAs.
CRC A100 - Source Types 32/52. Grouping is Individual.
CRC A100 - Source Types 53/61/62. Grouping is Individual.
Submittal - Source Type 11
Submittal - Source Type 21
Submittal - Source Type 31
Submittal - Source Type 32
Submittal - Source Type 41
Submittal - Source Type 42
Submittal - Source Type 43
Submittal - Source Type 51
Submittal - Source Type 52
Submittal - Source Type 53
Submittal - Source Type 54
Submittal - Source Type 61
Submittal - Source Type 62

County ID = 39095. Ohio: Lucas
URBAN (Toledo; OH)
Rural Freeway (Road Type 2)
Weekend

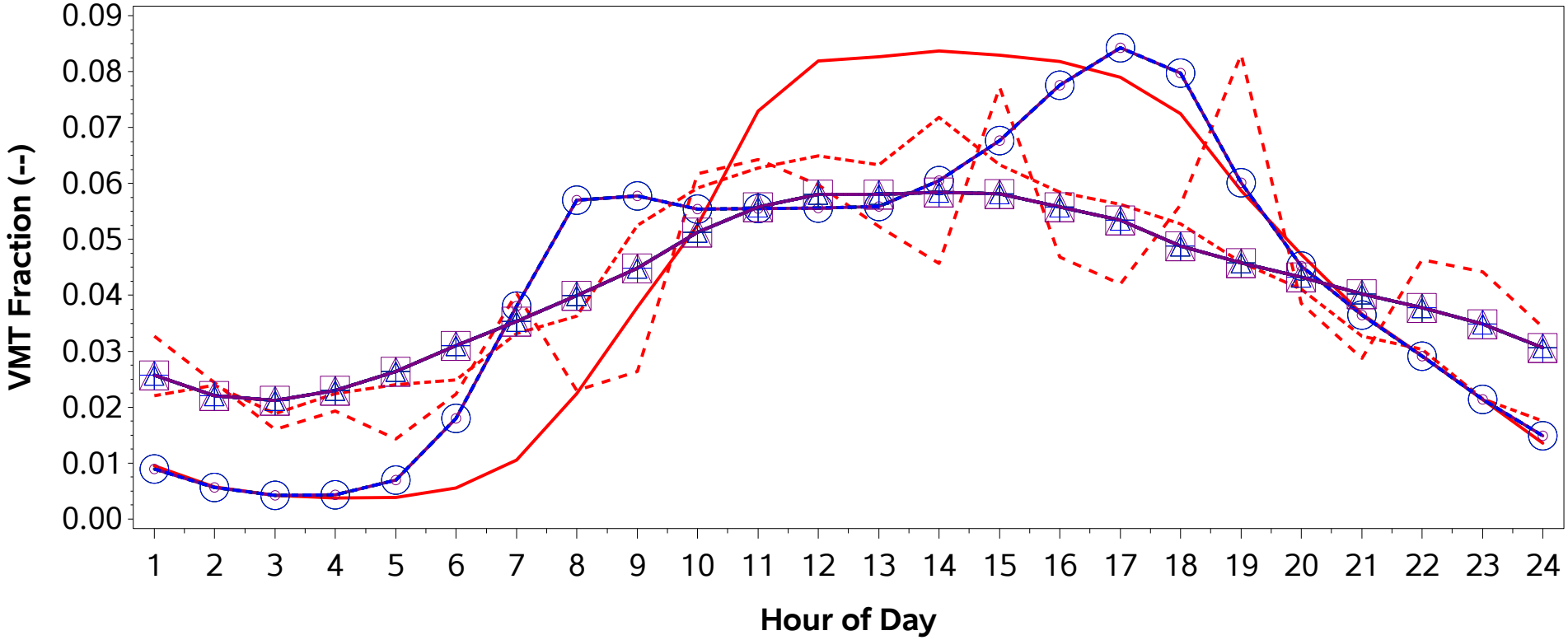

CRC A100 - Source Types 11/21/31. Grouping is Midwest Region Average of Core Counties inside MSAs.
CRC A100 - Source Types 32/52. Grouping is Individual.
CRC A100 - Source Types 53/61/62. Grouping is Individual.
Submittal - Source Type 11
Submittal - Source Type 21
Submittal - Source Type 31
Submittal - Source Type 32
Submittal - Source Type 41
Submittal - Source Type 42
Submittal - Source Type 43
Submittal - Source Type 51
Submittal - Source Type 52
Submittal - Source Type 53
Submittal - Source Type 54
Submittal - Source Type 61
Submittal - Source Type 62

/proj1/EPA_2017_NEI_CDBs/2017_CDB_Review/Plotting/compare_speeds.sas 04DEC19 08:43

County ID = 39095. Ohio: Lucas
URBAN (Toledo; OH)
Rural Non-Freeway (Road Type 3)
Weekday

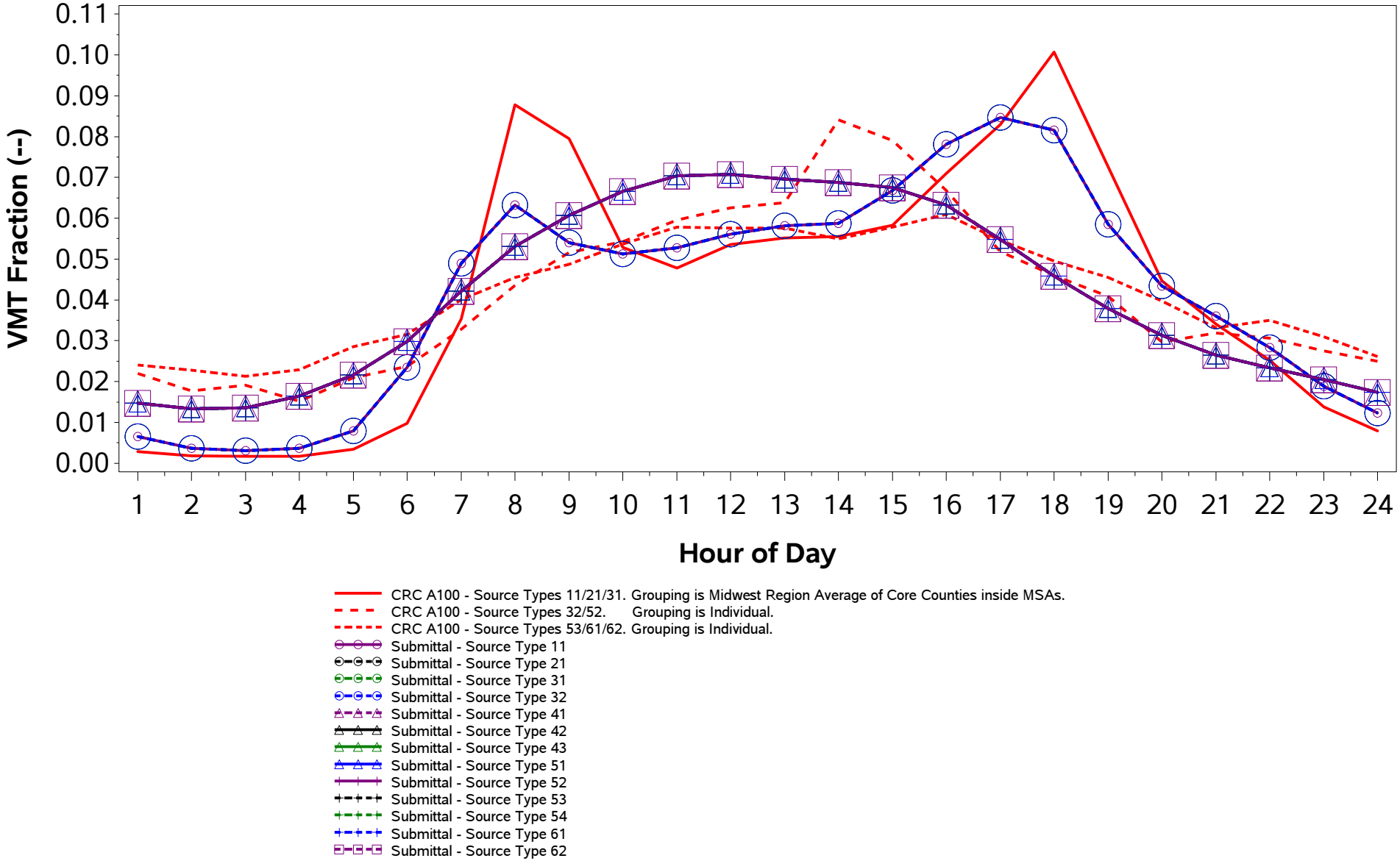

/proj1/EPA_2017_NEI_CDBs/2017_CDB_Review/Plotting/compare_speeds.sas 04DEC19 08:43

County ID = 39095. Ohio: Lucas
URBAN (Toledo; OH)
Rural Non-Freeway (Road Type 3)
Weekend

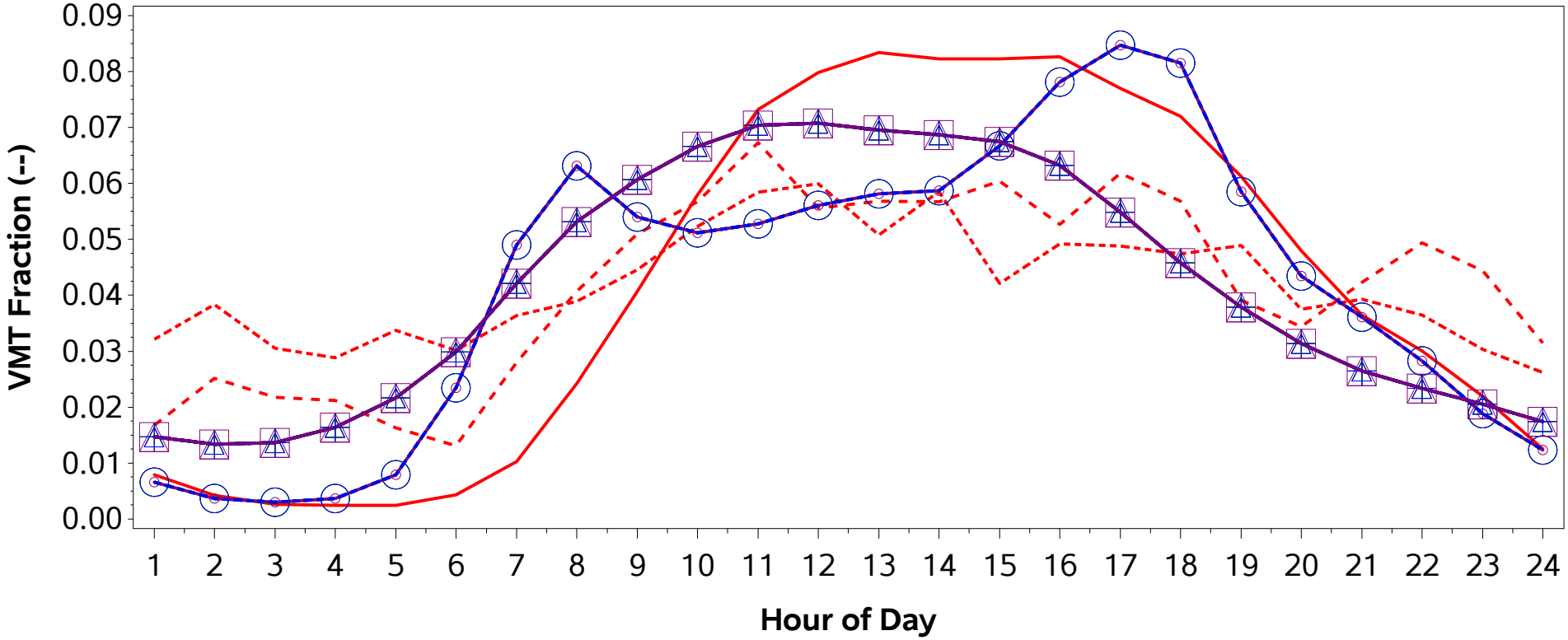

CRC A100 - Source Types 11/21/31. Grouping is Midwest Region Average of Core Counties inside MSAs.
CRC A100 - Source Types 32/52. Grouping is Individual.
CRC A100 - Source Types 53/61/62. Grouping is Individual.
Submittal - Source Type 11
Submittal - Source Type 21
Submittal - Source Type 31
Submittal - Source Type 32
Submittal - Source Type 41
Submittal - Source Type 42
Submittal - Source Type 43
Submittal - Source Type 51
Submittal - Source Type 52
Submittal - Source Type 53
Submittal - Source Type 54
Submittal - Source Type 61
Submittal - Source Type 62

/proj1/EPA_2017_NEI_CDBs/2017_CDB_Review/Plotting/compare_speeds.sas 04DEC19 08:43

County ID = 39095. Ohio: Lucas
URBAN (Toledo; OH)
Urban Freeway (Road Type 4)
Weekday

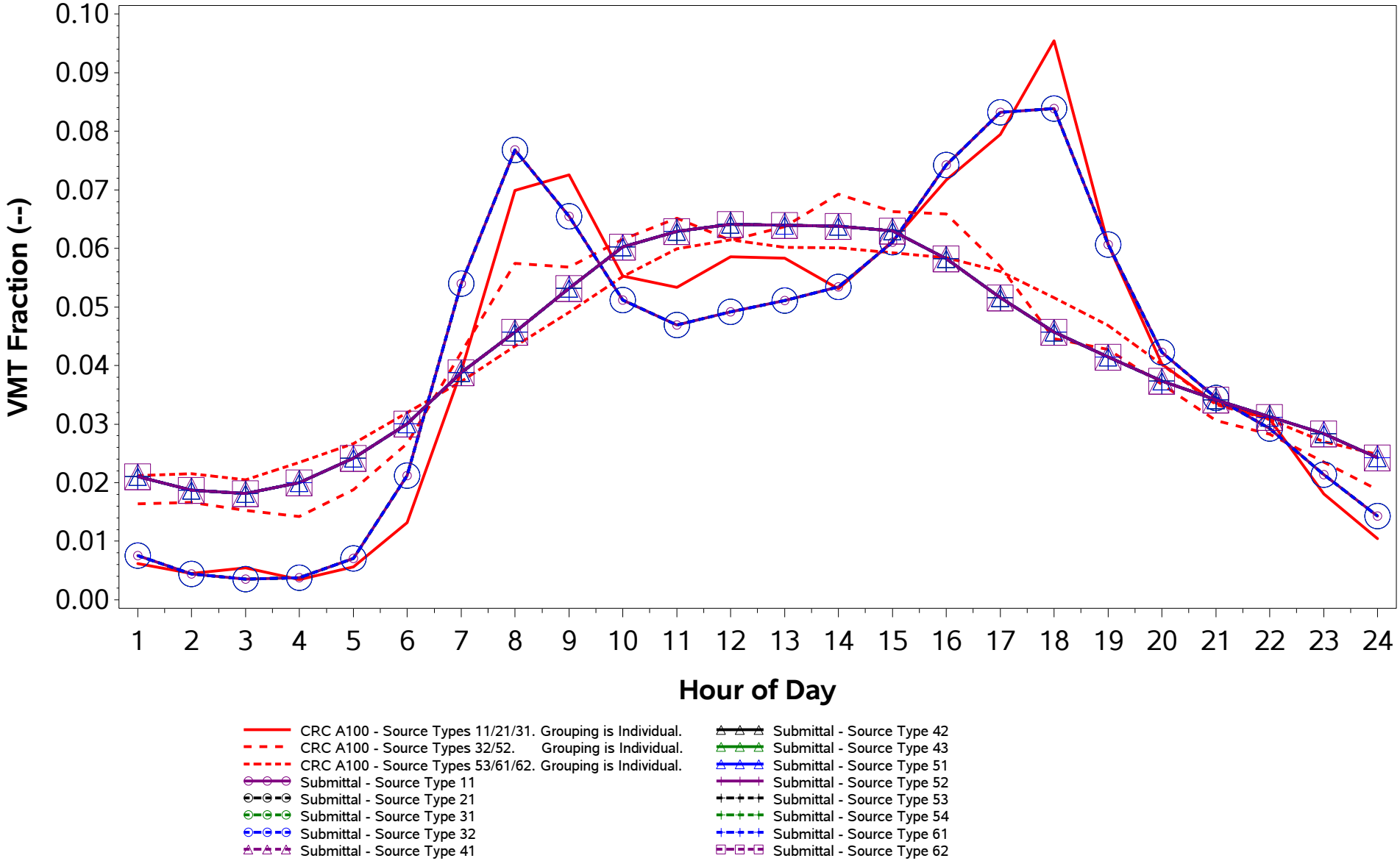

/proj1/EPA_2017_NEI_CDBs/2017_CDB_Review/Plotting/compare_speeds.sas 04DEC19 08:43

County ID = 39095. Ohio: Lucas
URBAN (Toledo; OH)
Urban Freeway (Road Type 4)
Weekend

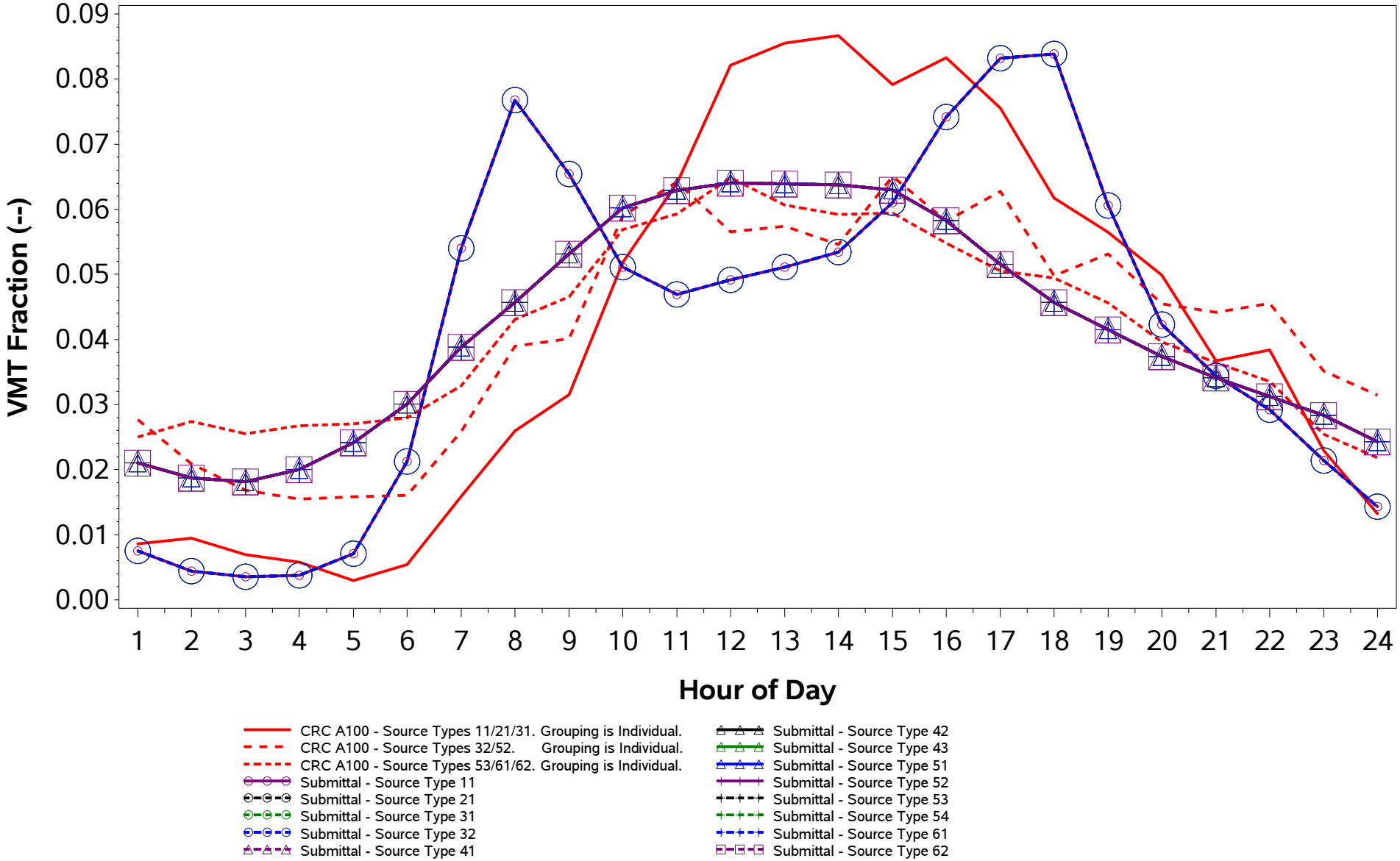

/proj1/EPA_2017_NEI_CDBs/2017_CDB_Review/Plotting/compare_speeds.sas 04DEC19 08:43

County ID = 39095. Ohio: Lucas
URBAN (Toledo; OH)
Urban Non-Freeway (Road Type 5)
Weekday

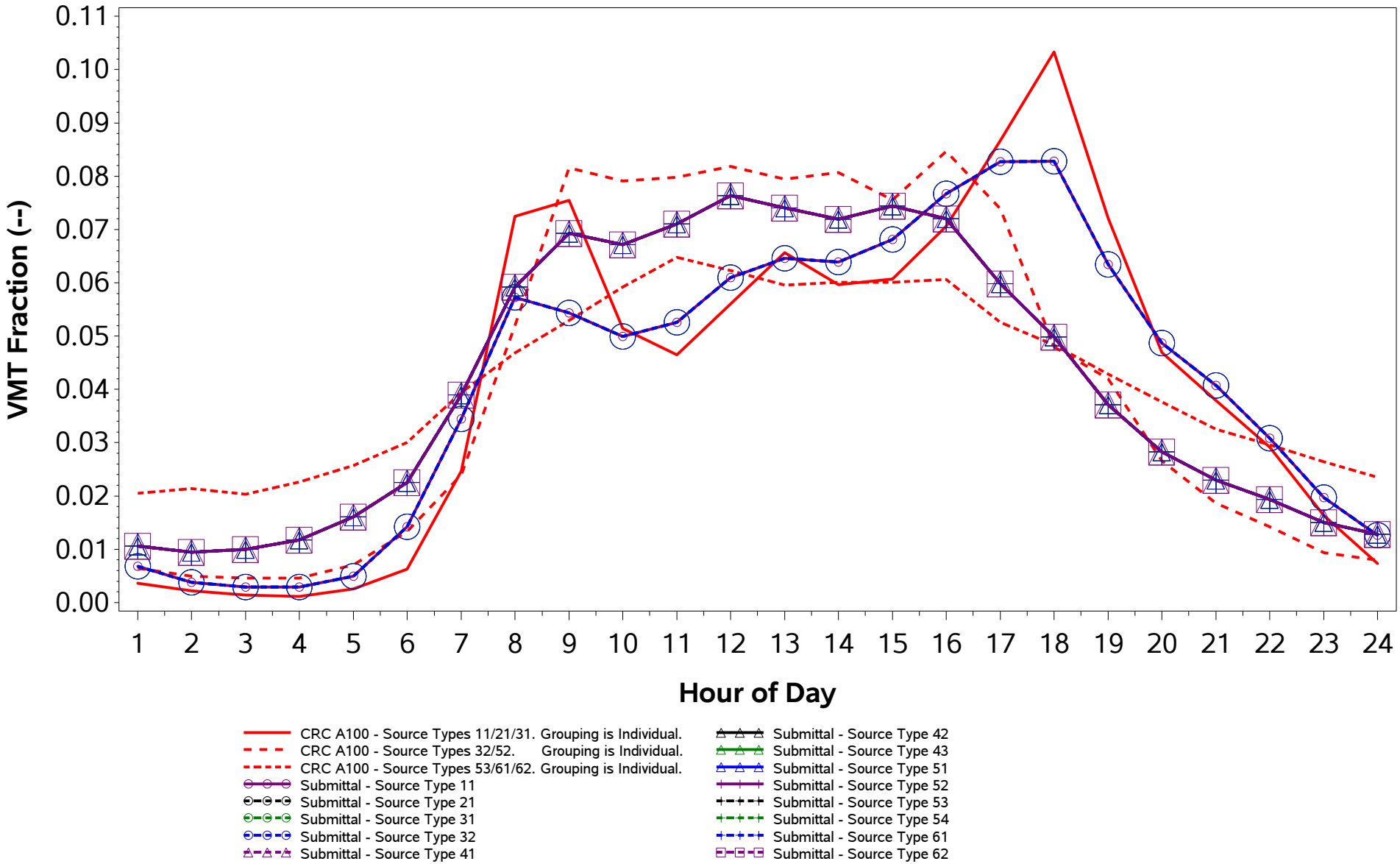

/proj1/EPA_2017_NEI_CDBs/2017_CDB_Review/Plotting/compare_speeds.sas 04DEC19 08:43

County ID = 39095. Ohio: Lucas
URBAN (Toledo; OH)
Urban Non-Freeway (Road Type 5)
Weekend

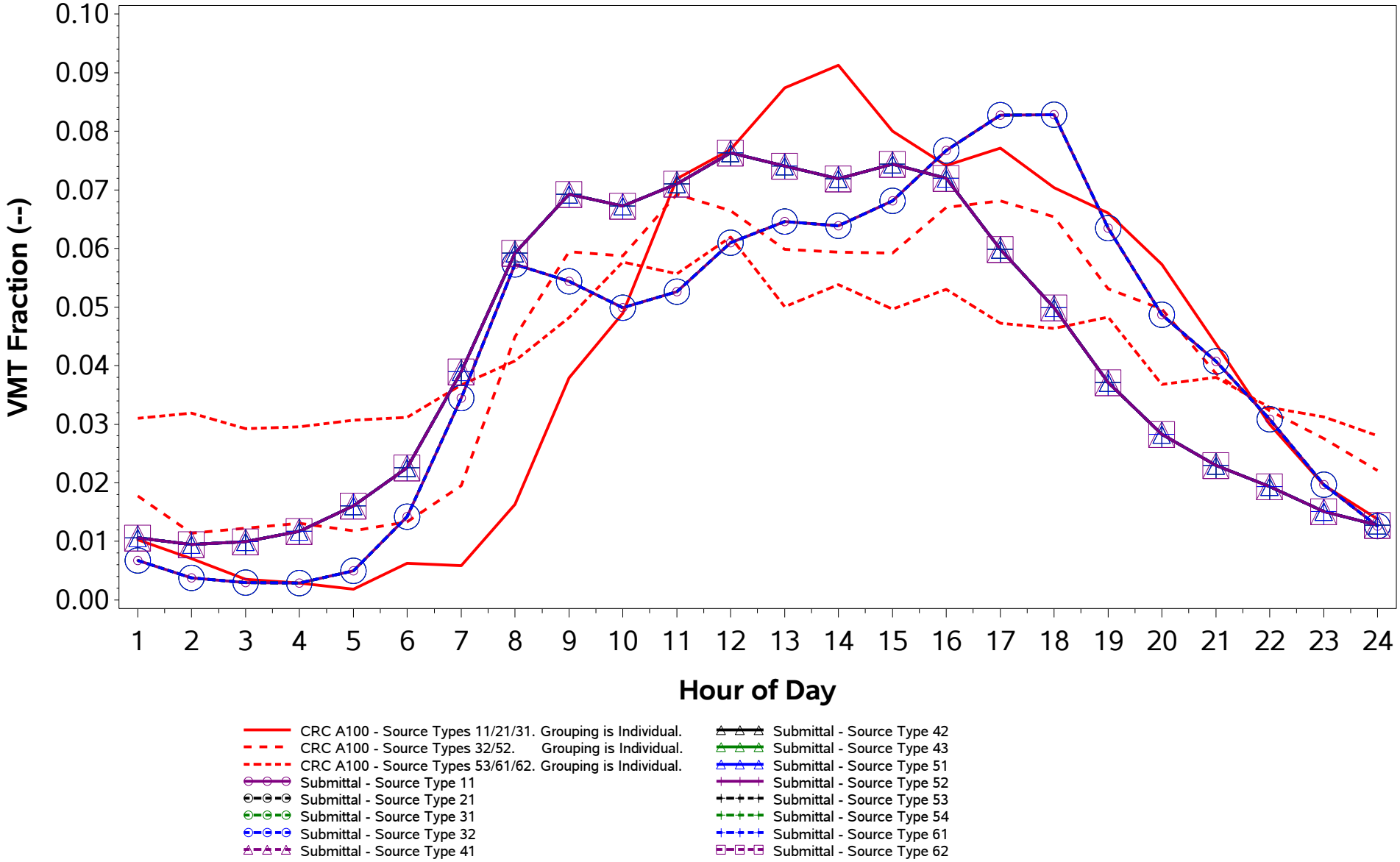

/proj1/EPA_2017_NEI_CDBs/2017_CDB_Review/Plotting/compare_speeds.sas 04DEC19 08:43

County ID = 39097. Ohio: Madison
URBAN (Columbus; OH)
Rural Freeway (Road Type 2)
Weekday

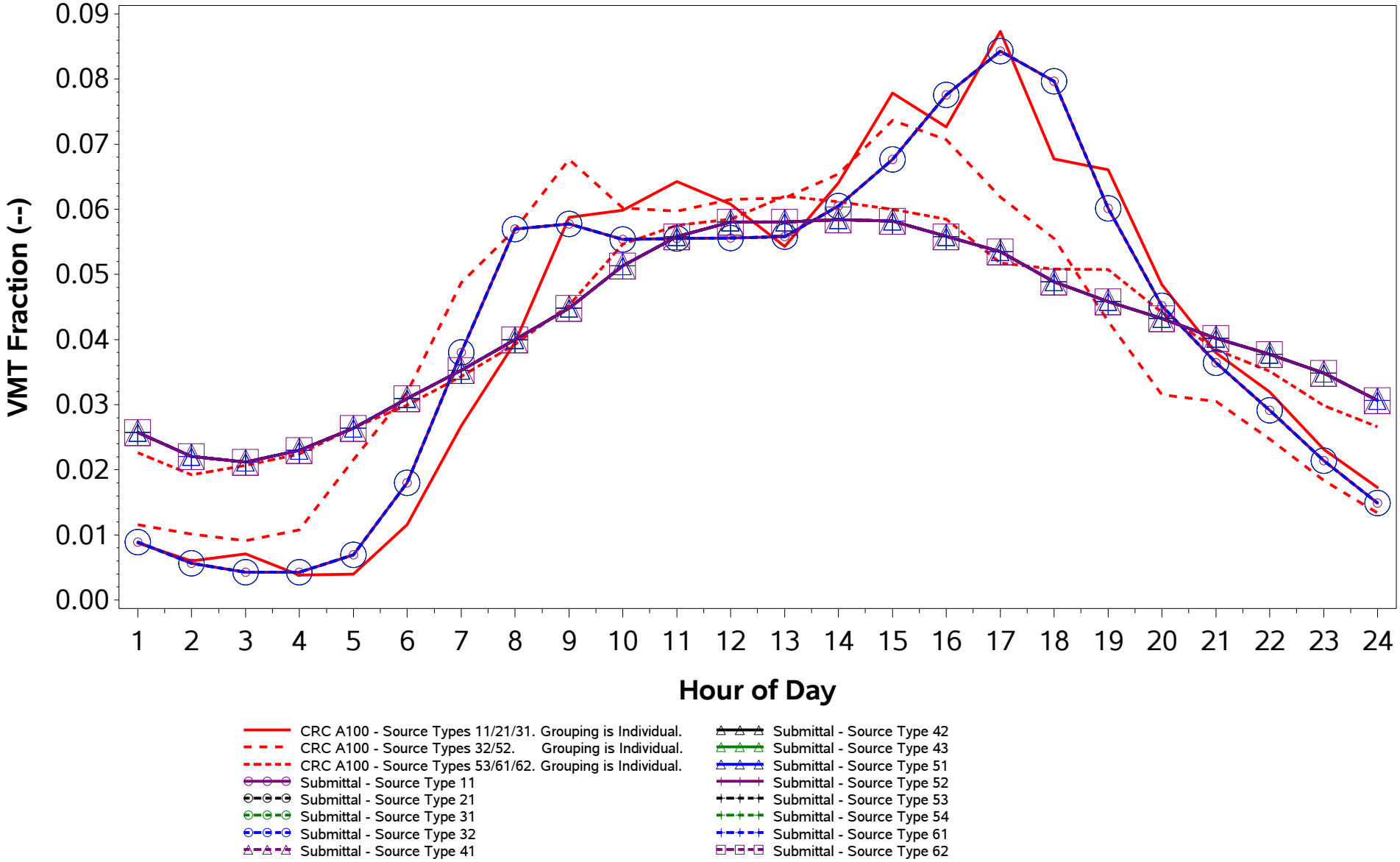

/proj1/EPA_2017_NEI_CDBs/2017_CDB_Review/Plotting/compare_speeds.sas 04DEC19 08:43

County ID = 39097. Ohio: Madison
URBAN (Columbus; OH)
Rural Freeway (Road Type 2)
Weekend

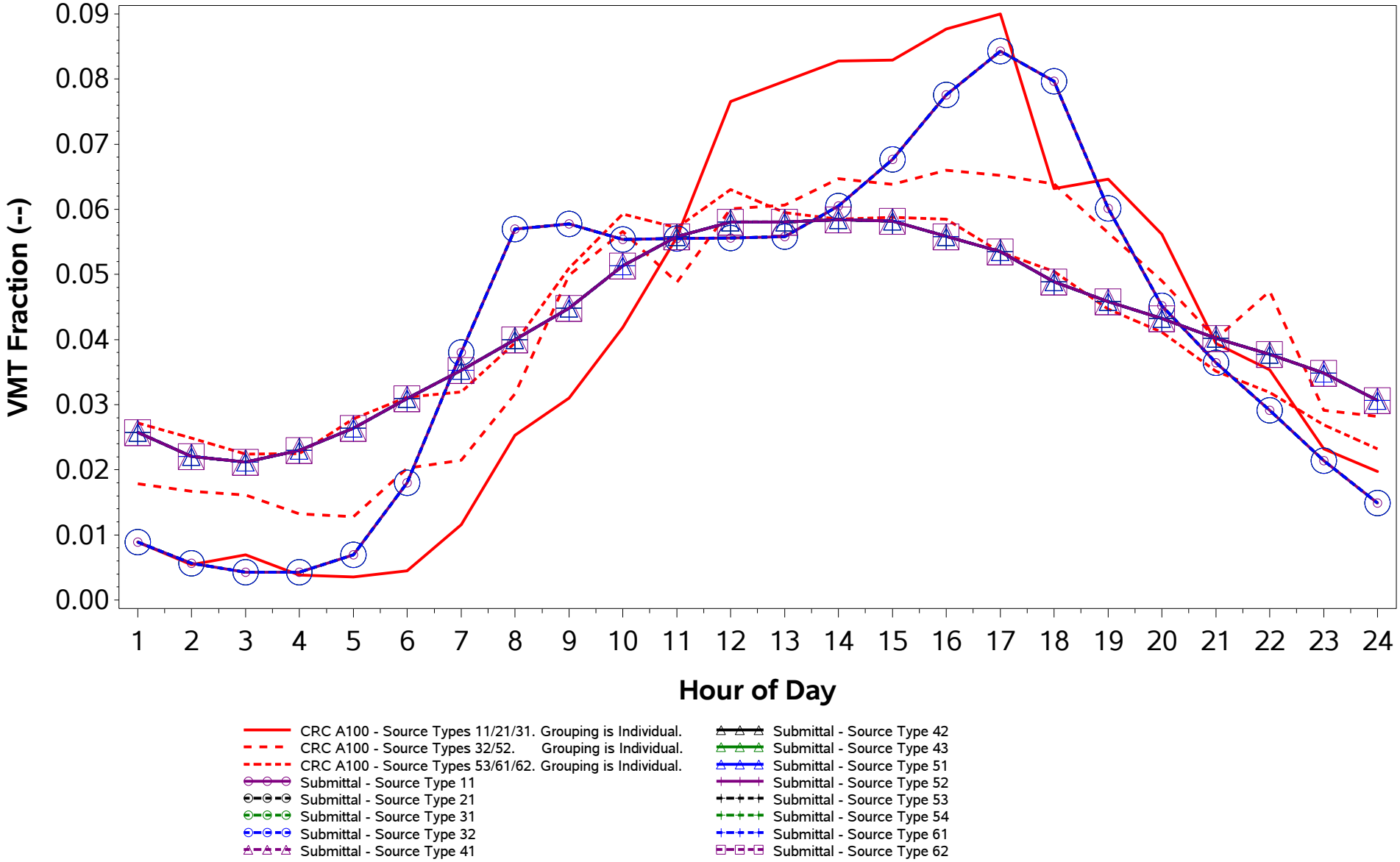

/proj1/EPA_2017_NEI_CDBs/2017_CDB_Review/Plotting/compare_speeds.sas 04DEC19 08:43

County ID = 39097. Ohio: Madison
URBAN (Columbus; OH)
Rural Non-Freeway (Road Type 3)
Weekday

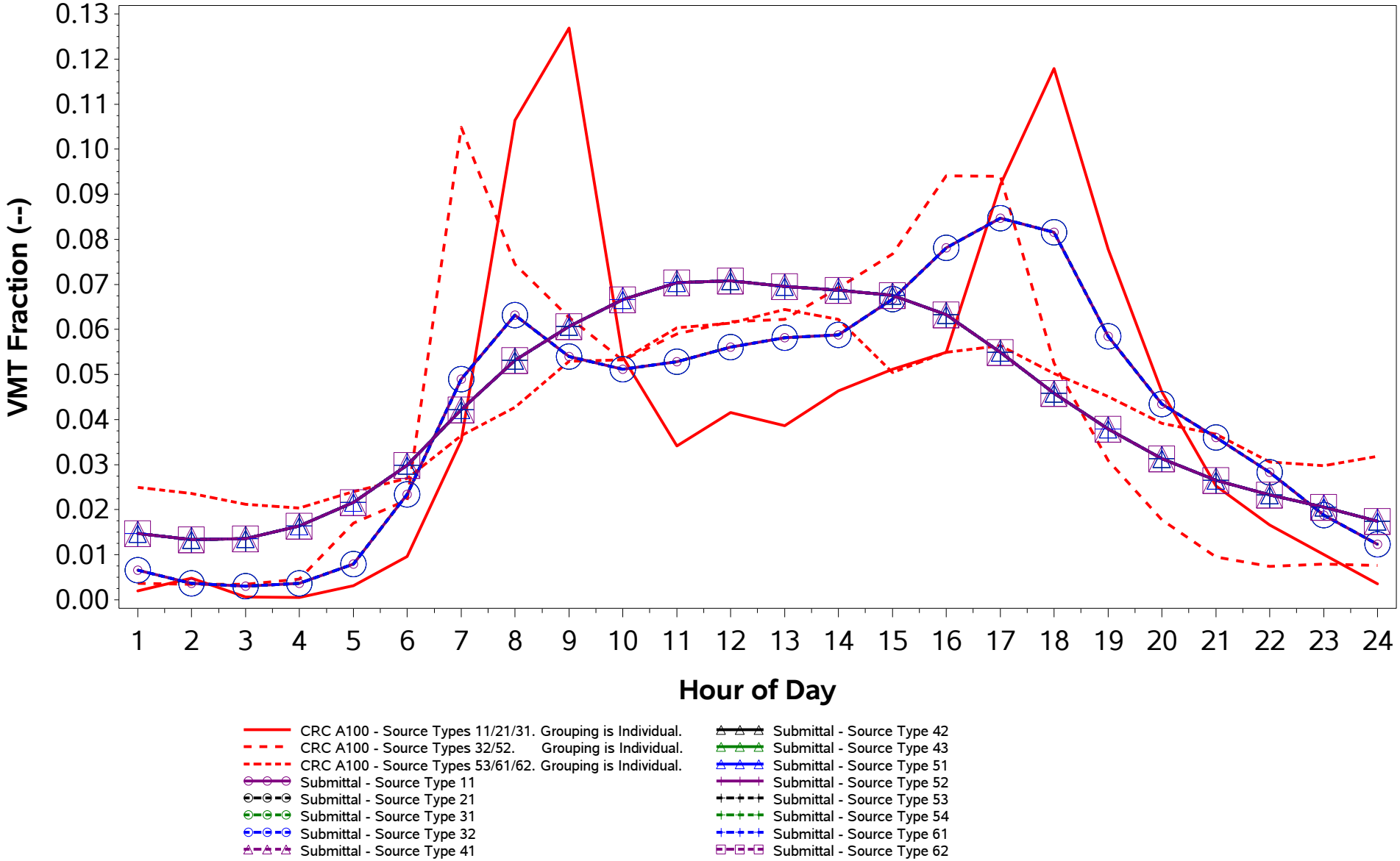

/proj1/EPA_2017_NEI_CDBs/2017_CDB_Review/Plotting/compare_speeds.sas 04DEC19 08:43

County ID = 39097. Ohio: Madison
URBAN (Columbus; OH)
Rural Non-Freeway (Road Type 3)
Weekend

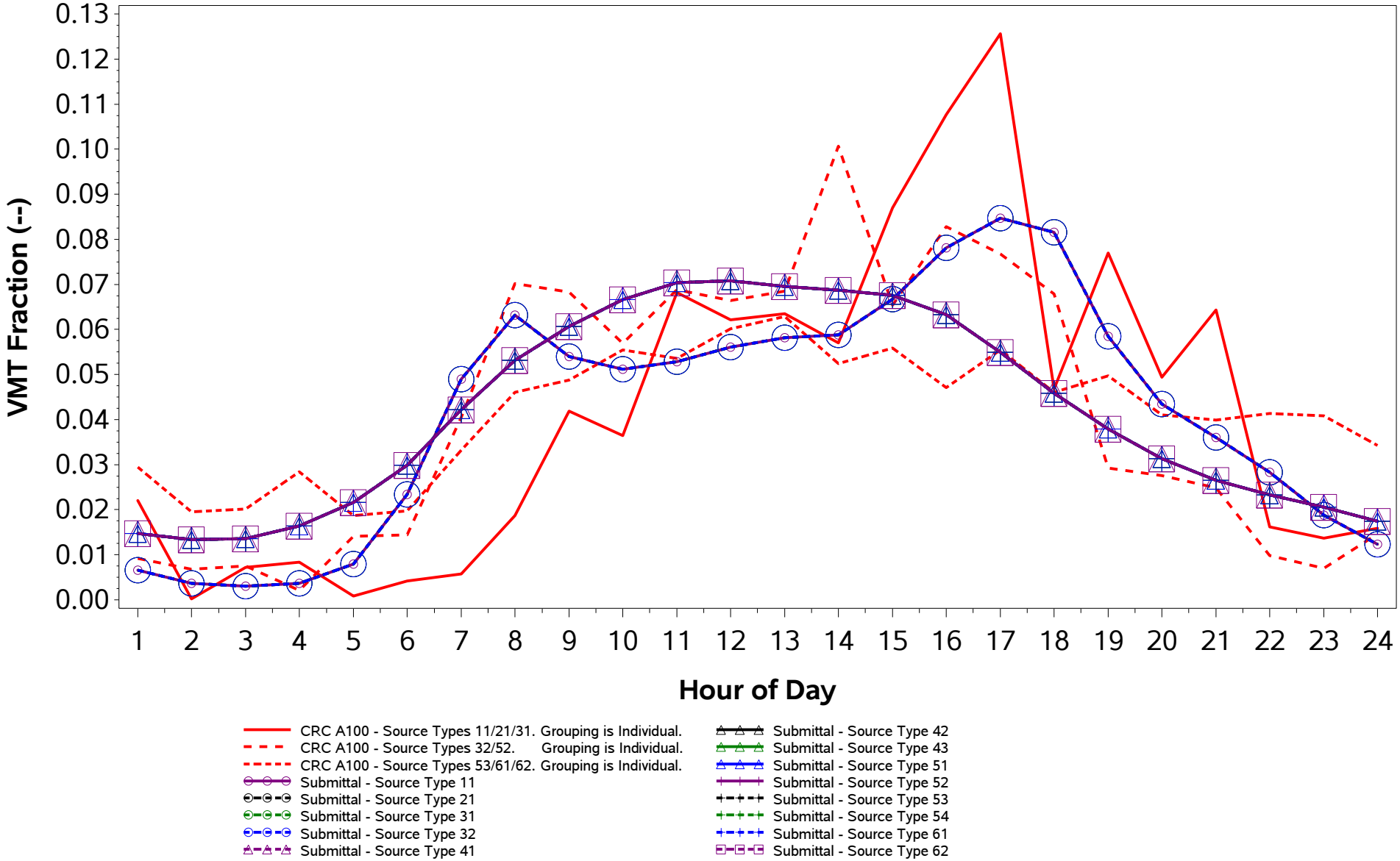

/proj1/EPA_2017_NEI_CDBs/2017_CDB_Review/Plotting/compare_speeds.sas 04DEC19 08:43

County ID = 39097. Ohio: Madison
URBAN (Columbus; OH)
Urban Freeway (Road Type 4)
Weekday

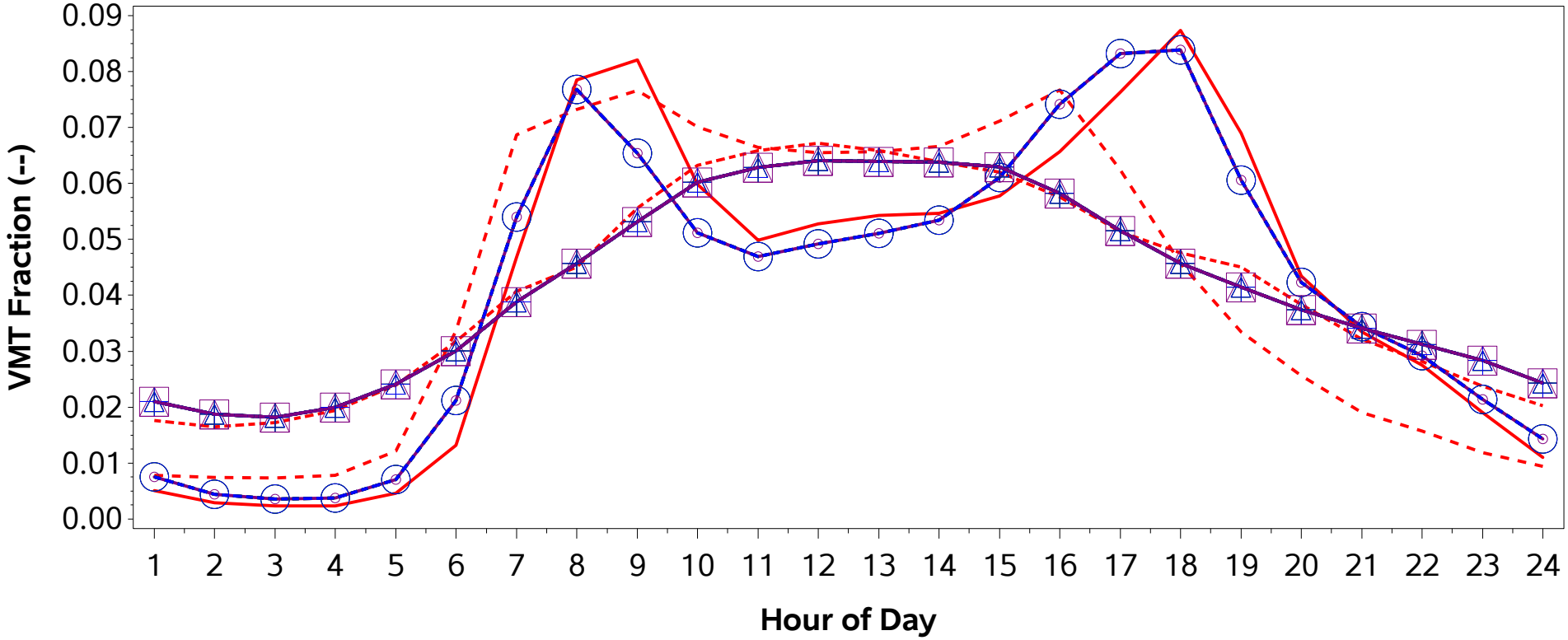

CRC A100 - Source Types 11/21/31. Grouping is Midwest Region Average of non-Core Counties inside MSAs.
CRC A100 - Source Types 32/52. Grouping is Midwest Region Average of non-Core Counties inside MSAs.
CRC A100 - Source Types 53/61/62. Grouping is Midwest Region Average of non-Core Counties inside MSAs.
Submittal - Source Type 11
Submittal - Source Type 21
Submittal - Source Type 31
Submittal - Source Type 32
Submittal - Source Type 41
Submittal - Source Type 42
Submittal - Source Type 43
Submittal - Source Type 51
Submittal - Source Type 52
Submittal - Source Type 53
Submittal - Source Type 54
Submittal - Source Type 61
Submittal - Source Type 62

County ID = 39097. Ohio: Madison
URBAN (Columbus; OH)
Urban Freeway (Road Type 4)
Weekend

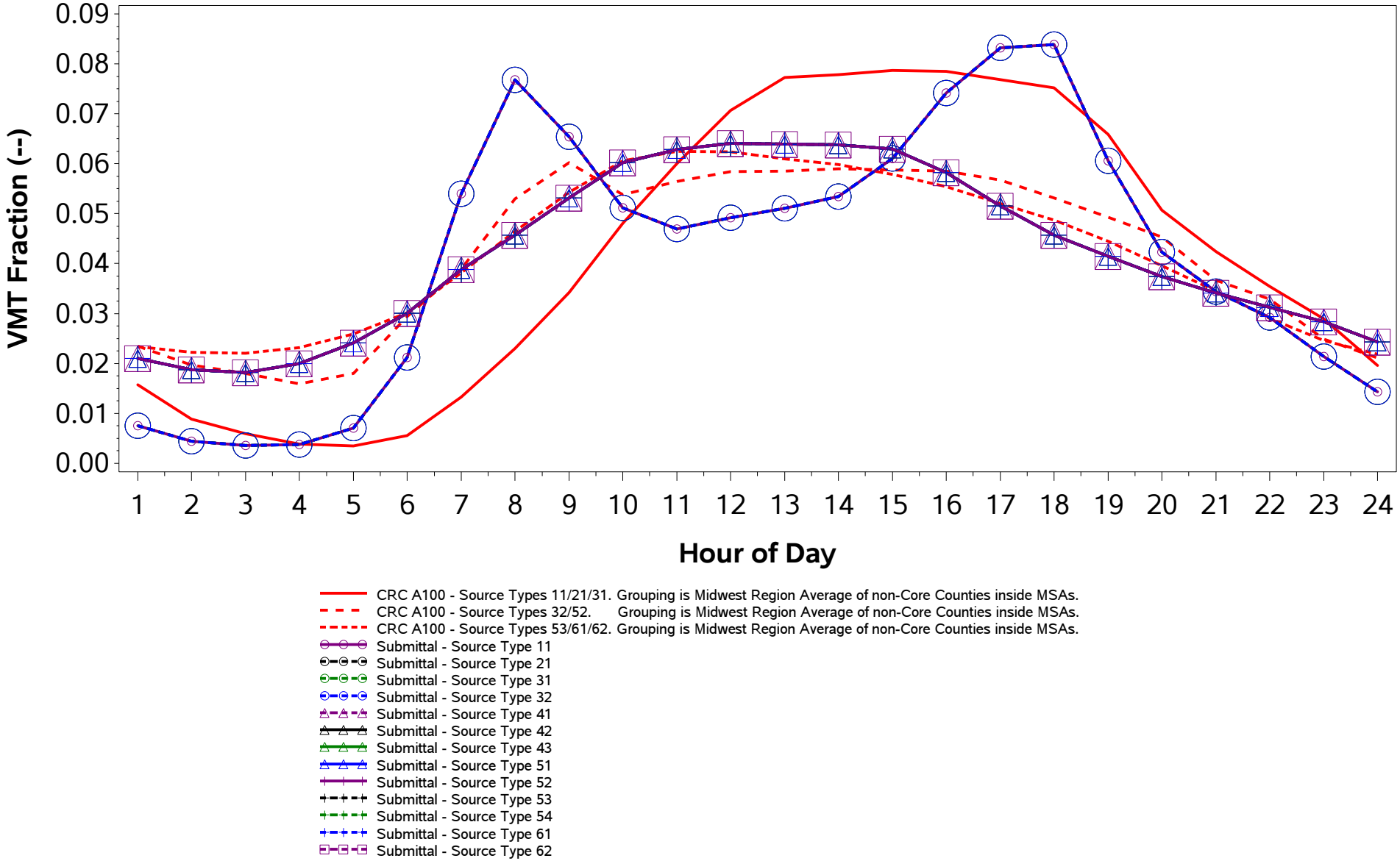

/proj1/EPA_2017_NEI_CDBs/2017_CDB_Review/Plotting/compare_speeds.sas 04DEC19 08:43

County ID = 39097. Ohio: Madison
URBAN (Columbus; OH)
Urban Non-Freeway (Road Type 5)
Weekday

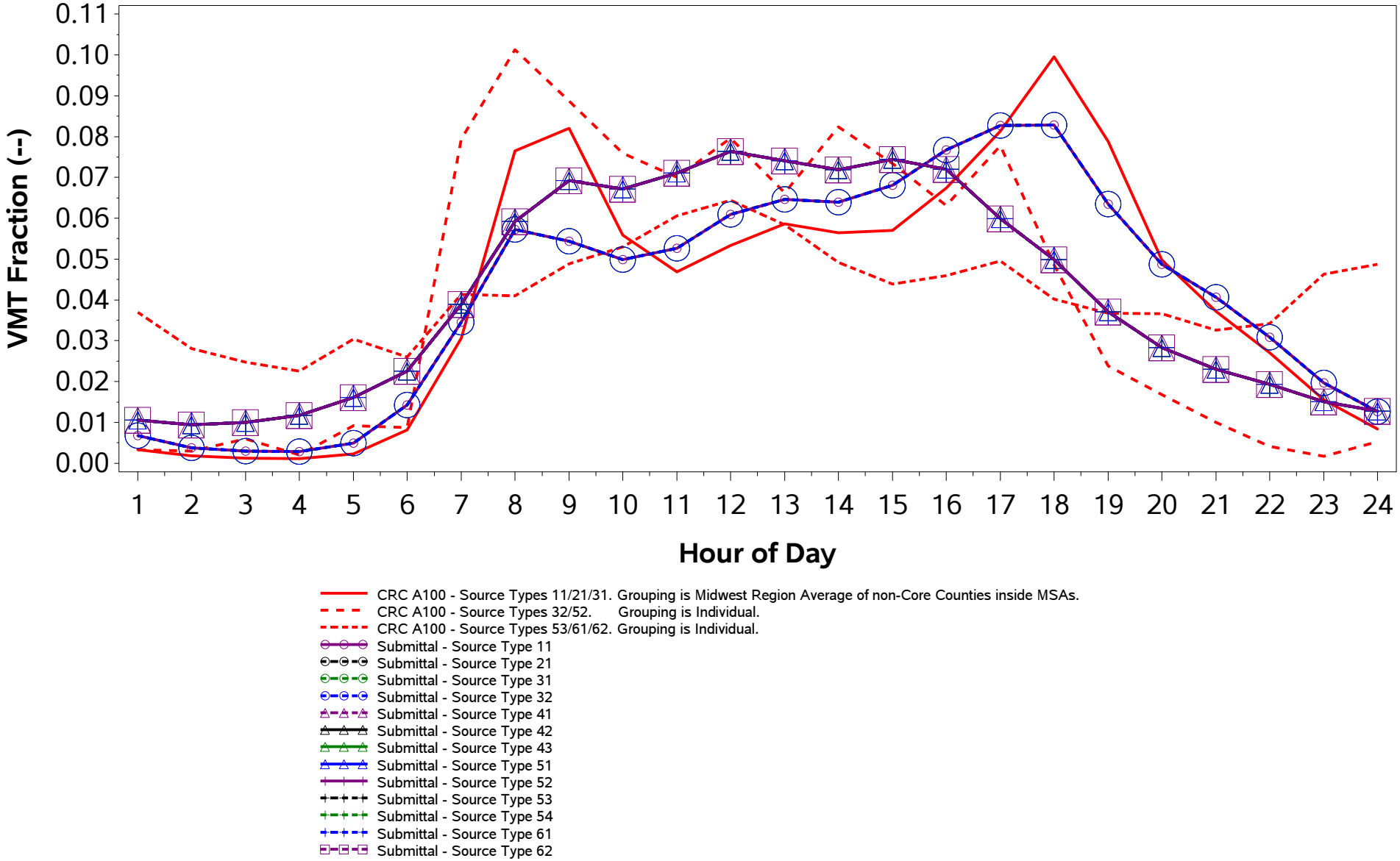

/proj1/EPA_2017_NEI_CDBs/2017_CDB_Review/Plotting/compare_speeds.sas 04DEC19 08:43

County ID = 39097. Ohio: Madison
URBAN (Columbus; OH)
Urban Non-Freeway (Road Type 5)
Weekend

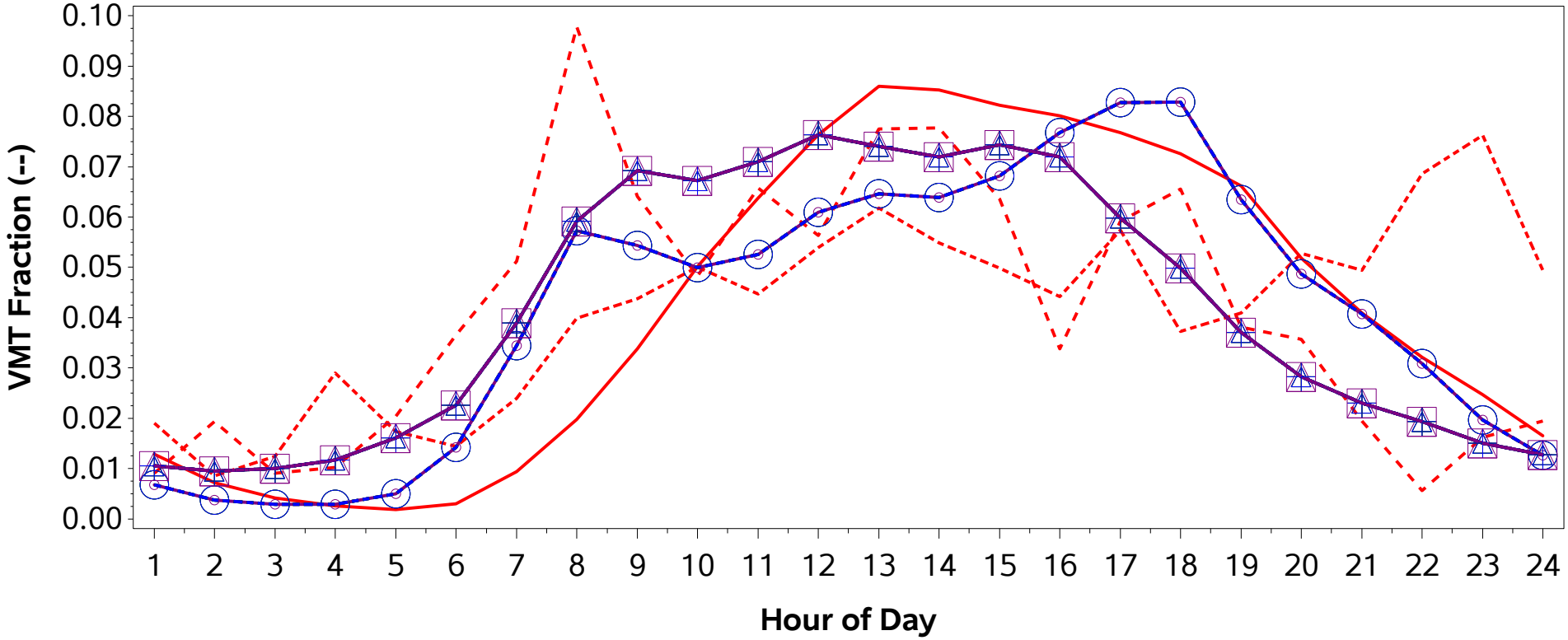

CRC A100 - Source Types 11/21/31. Grouping is Midwest Region Average of non-Core Counties inside MSAs.
CRC A100 - Source Types 32/52. Grouping is Individual.
CRC A100 - Source Types 53/61/62. Grouping is Individual.
Submittal - Source Type 11
Submittal - Source Type 21
Submittal - Source Type 31
Submittal - Source Type 32
Submittal - Source Type 41
Submittal - Source Type 42
Submittal - Source Type 43
Submittal - Source Type 51
Submittal - Source Type 52
Submittal - Source Type 53
Submittal - Source Type 54
Submittal - Source Type 61
Submittal - Source Type 62

/proj1/EPA_2017_NEI_CDBs/2017_CDB_Review/Plotting/compare_speeds.sas 04DEC19 08:43

County ID = 39099. Ohio: Mahoning
URBAN (Youngstown-Warren-Boardman; OH-PA)
Rural Freeway (Road Type 2)
Weekday

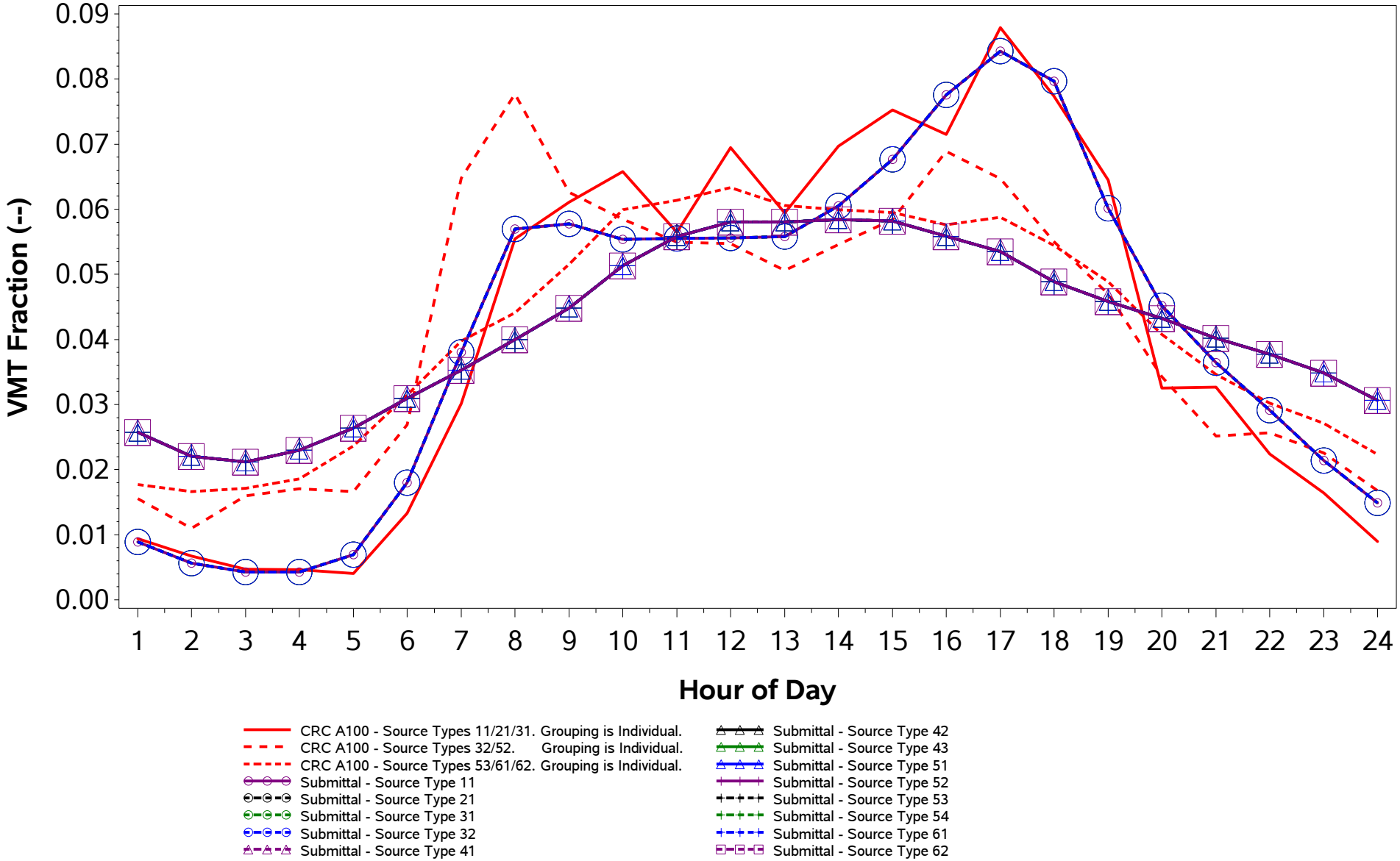

/proj1/EPA_2017_NEI_CDBs/2017_CDB_Review/Plotting/compare_speeds.sas 04DEC19 08:43

County ID = 39099. Ohio: Mahoning
URBAN (Youngstown-Warren-Boardman; OH-PA)
Rural Freeway (Road Type 2)
Weekend

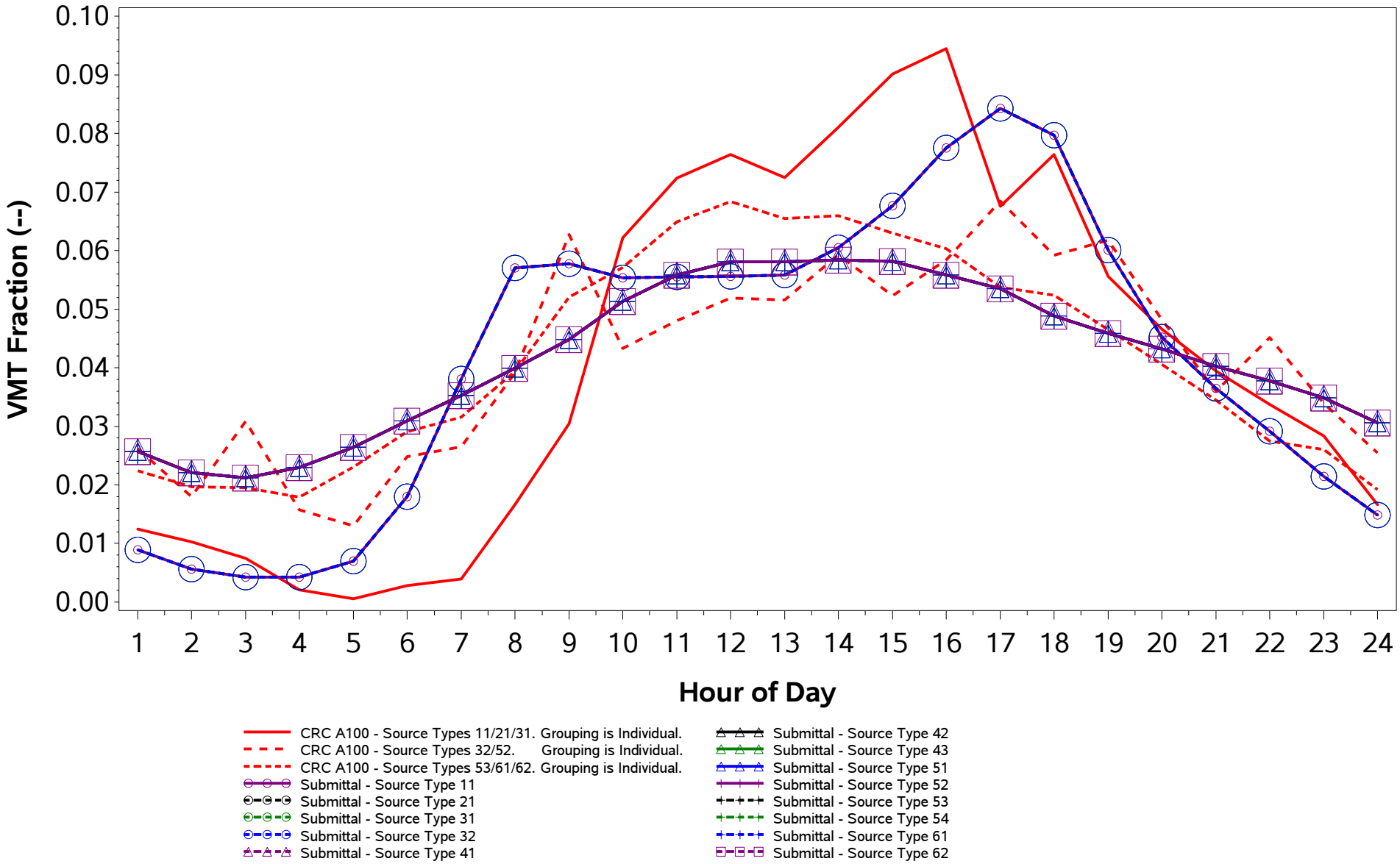

/proj1/EPA_2017_NEI_CDBs/2017_CDB_Review/Plotting/compare_speeds.sas 04DEC19 08:43

County ID = 39099. Ohio: Mahoning
URBAN (Youngstown-Warren-Boardman; OH-PA)
Rural Non-Freeway (Road Type 3)
Weekday

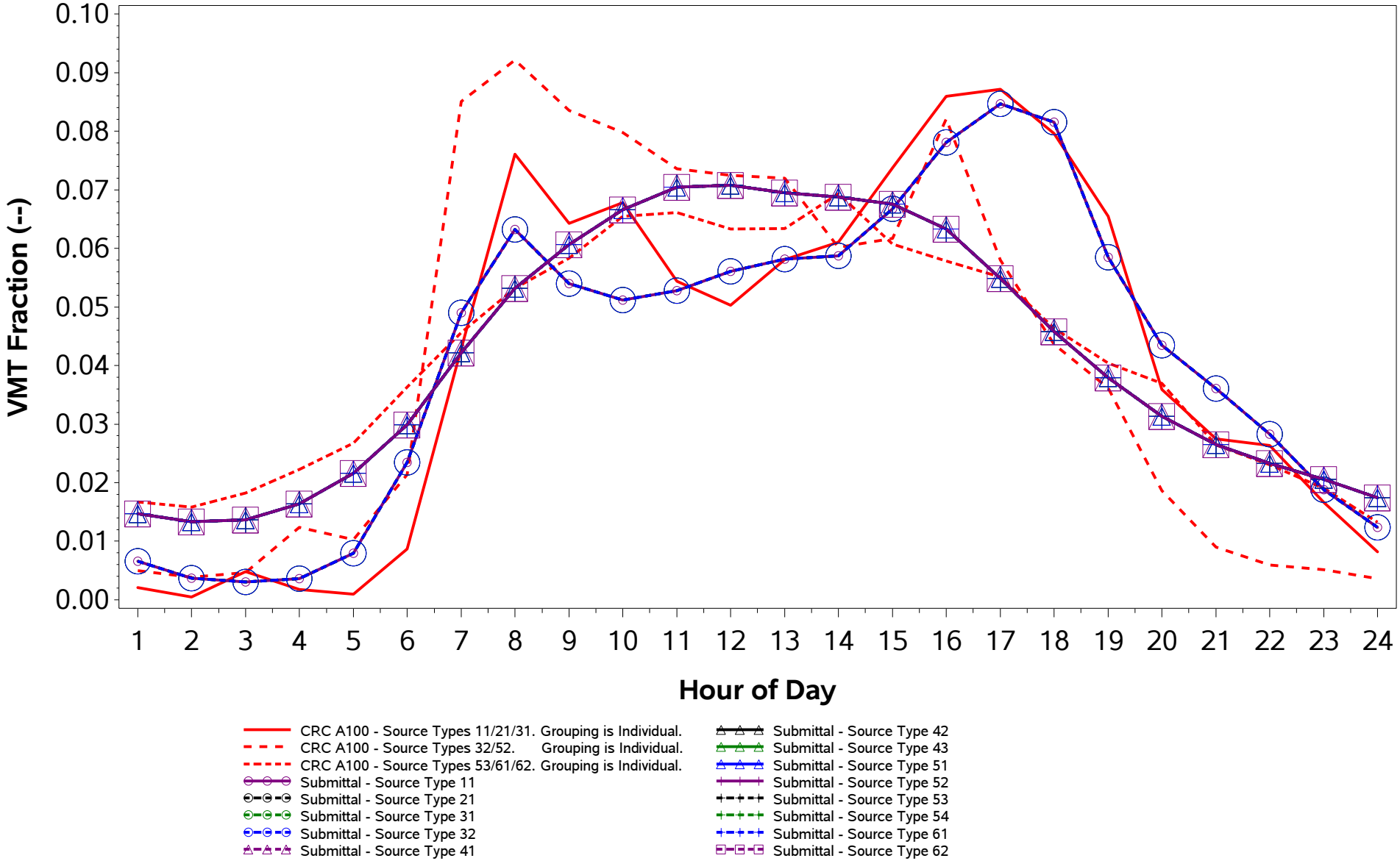

/proj1/EPA_2017_NEI_CDBs/2017_CDB_Review/Plotting/compare_speeds.sas 04DEC19 08:43

County ID = 39099. Ohio: Mahoning
URBAN (Youngstown-Warren-Boardman; OH-PA)
Rural Non-Freeway (Road Type 3)
Weekend

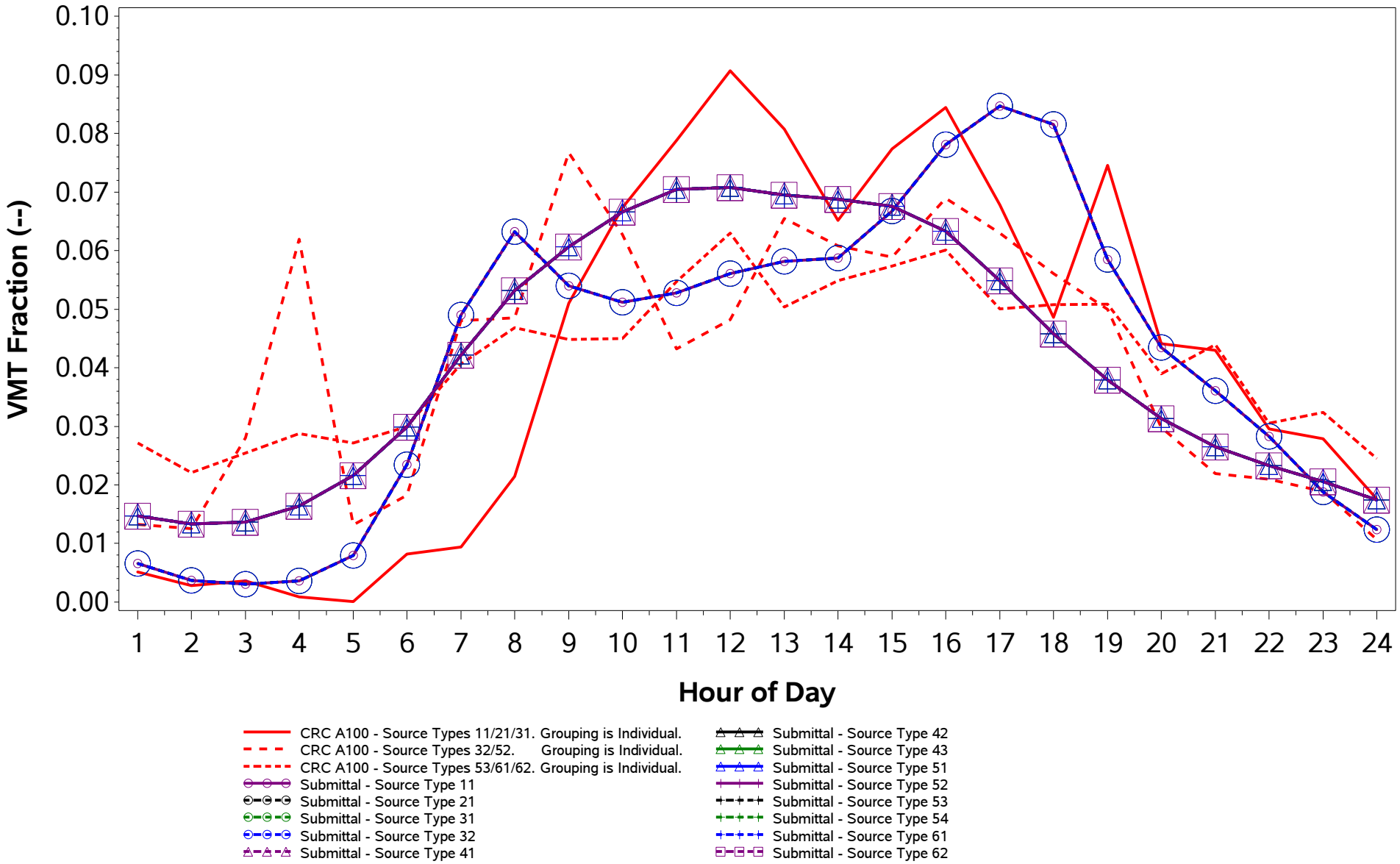

/proj1/EPA_2017_NEI_CDBs/2017_CDB_Review/Plotting/compare_speeds.sas 04DEC19 08:43

County ID = 39099. Ohio: Mahoning
URBAN (Youngstown-Warren-Boardman; OH-PA)
Urban Freeway (Road Type 4)
Weekday

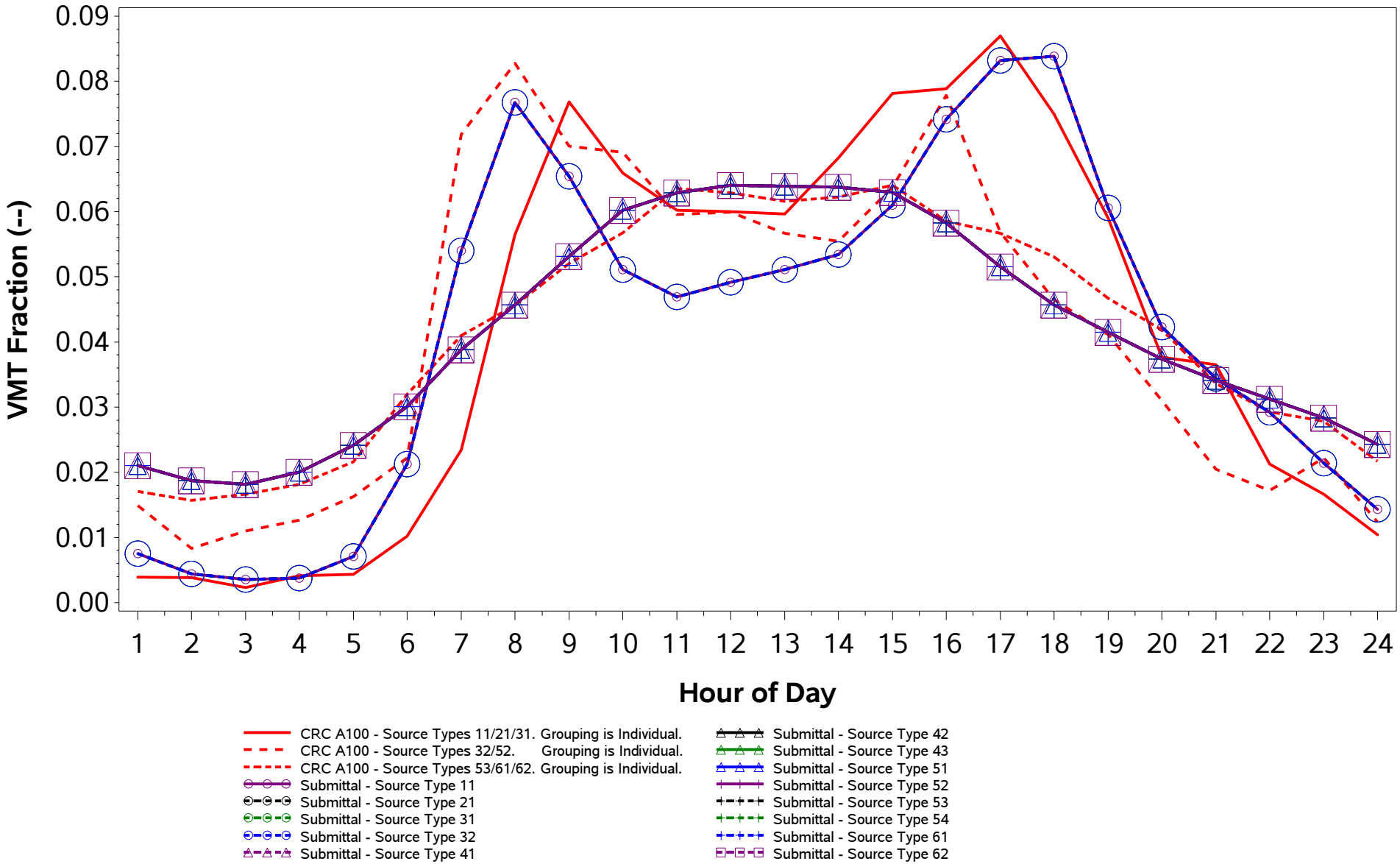

/proj1/EPA_2017_NEI_CDBs/2017_CDB_Review/Plotting/compare_speeds.sas 04DEC19 08:43

County ID = 39099. Ohio: Mahoning
URBAN (Youngstown-Warren-Boardman; OH-PA)
Urban Freeway (Road Type 4)
Weekend

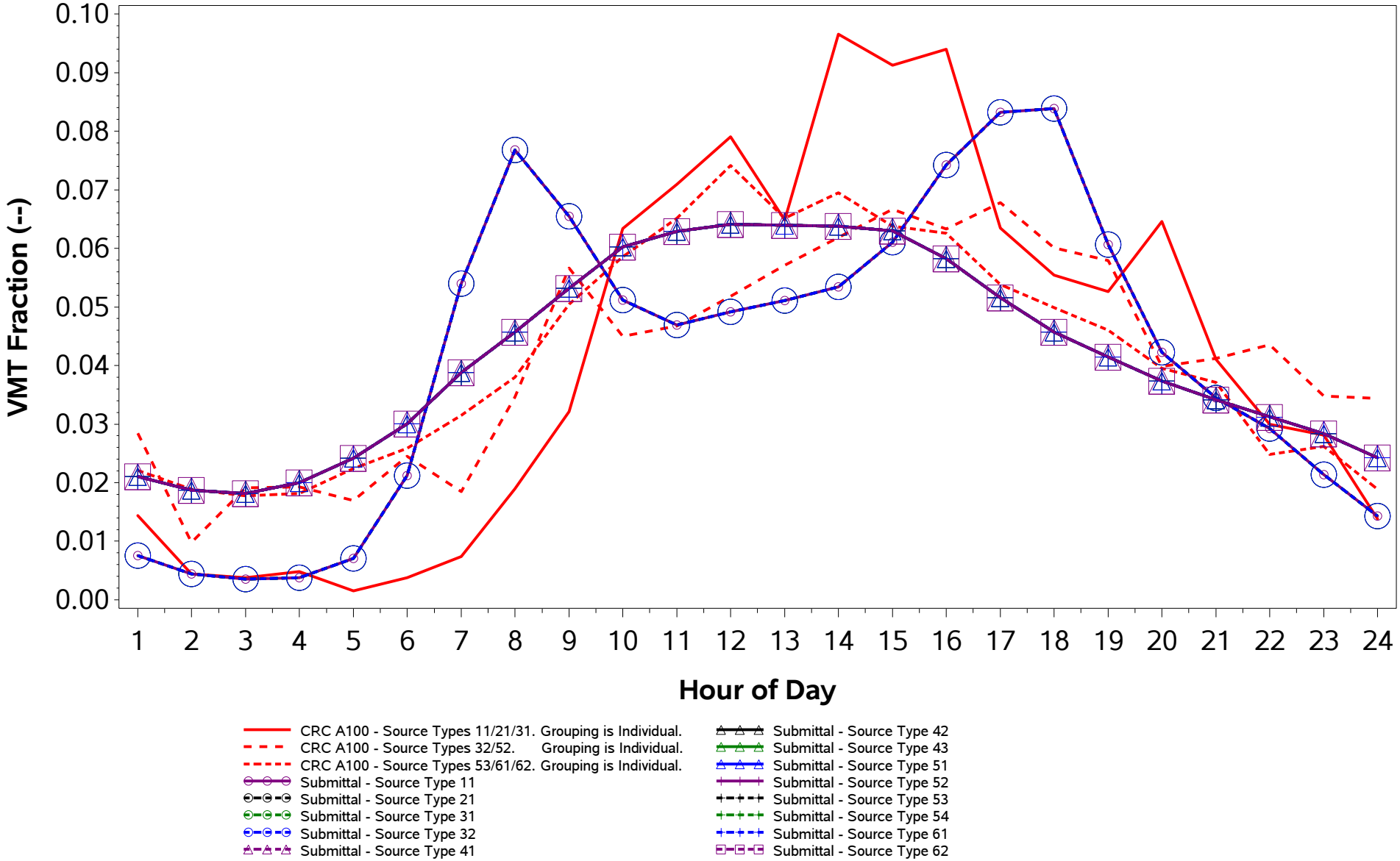

/proj1/EPA_2017_NEI_CDBs/2017_CDB_Review/Plotting/compare_speeds.sas 04DEC19 08:43

County ID = 39099. Ohio: Mahoning
URBAN (Youngstown-Warren-Boardman; OH-PA)
Urban Non-Freeway (Road Type 5)
Weekday

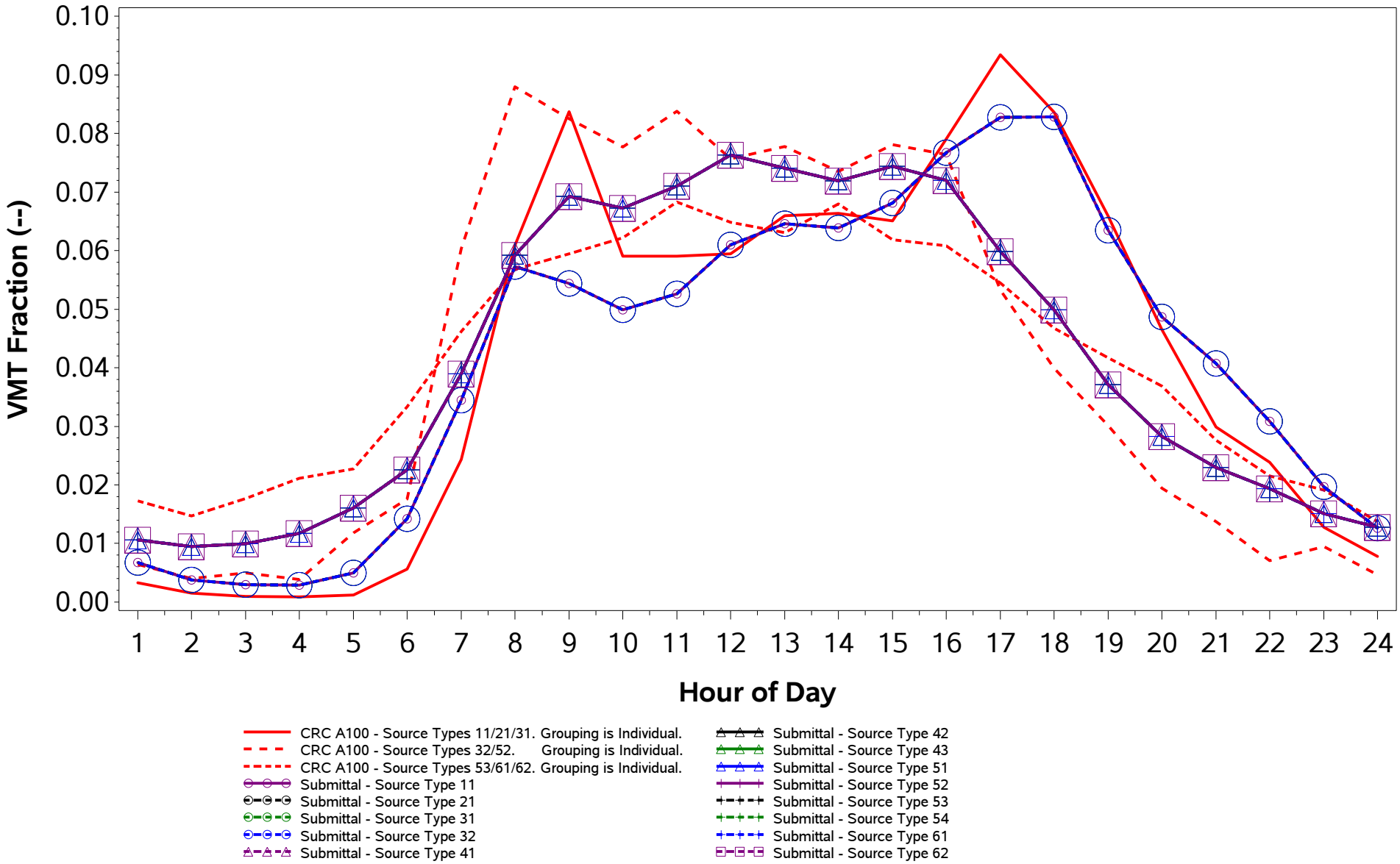

/proj1/EPA_2017_NEI_CDBs/2017_CDB_Review/Plotting/compare_speeds.sas 04DEC19 08:43

County ID = 39099. Ohio: Mahoning
URBAN (Youngstown-Warren-Boardman; OH-PA)
Urban Non-Freeway (Road Type 5)
Weekend

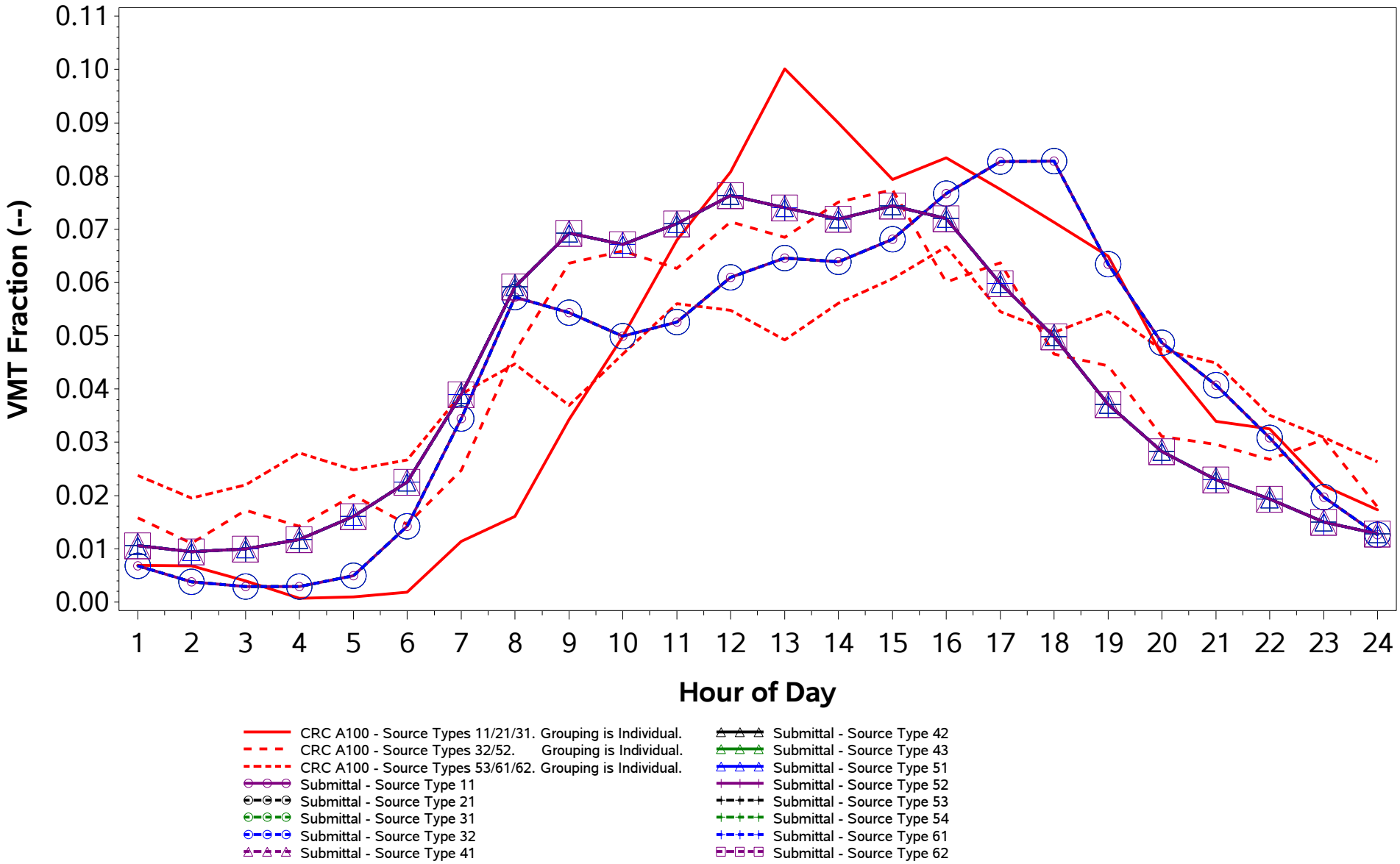

/proj1/EPA_2017_NEI_CDBs/2017_CDB_Review/Plotting/compare_speeds.sas 04DEC19 08:43

County ID = 39101. Ohio: Marion
RURAL (Non-MSA)
Rural Freeway (Road Type 2)
Weekday

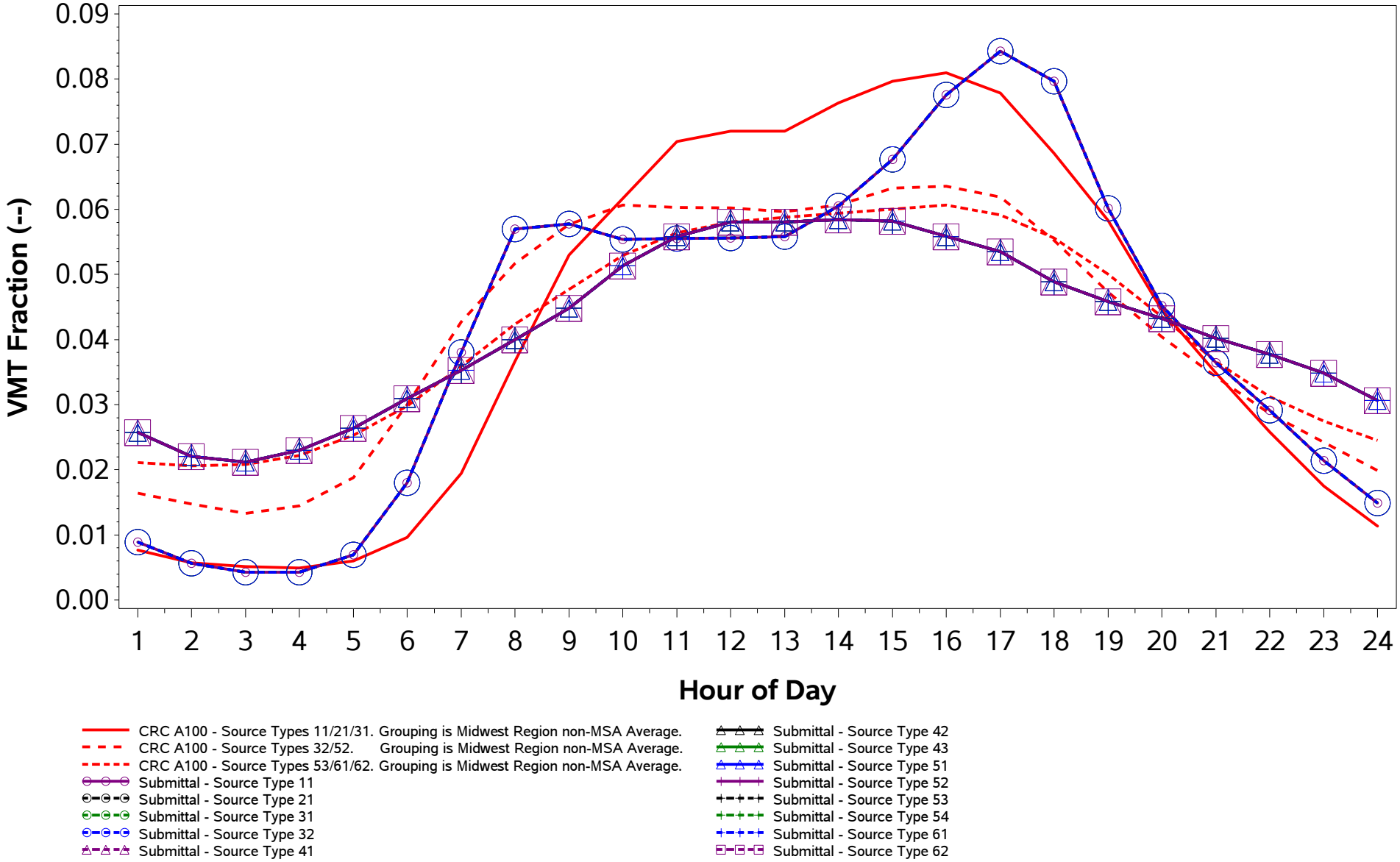

/proj1/EPA_2017_NEI_CDBs/2017_CDB_Review/Plotting/compare_speeds.sas 04DEC19 08:43

County ID = 39101. Ohio: Marion
RURAL (Non-MSA)
Rural Freeway (Road Type 2)
Weekend

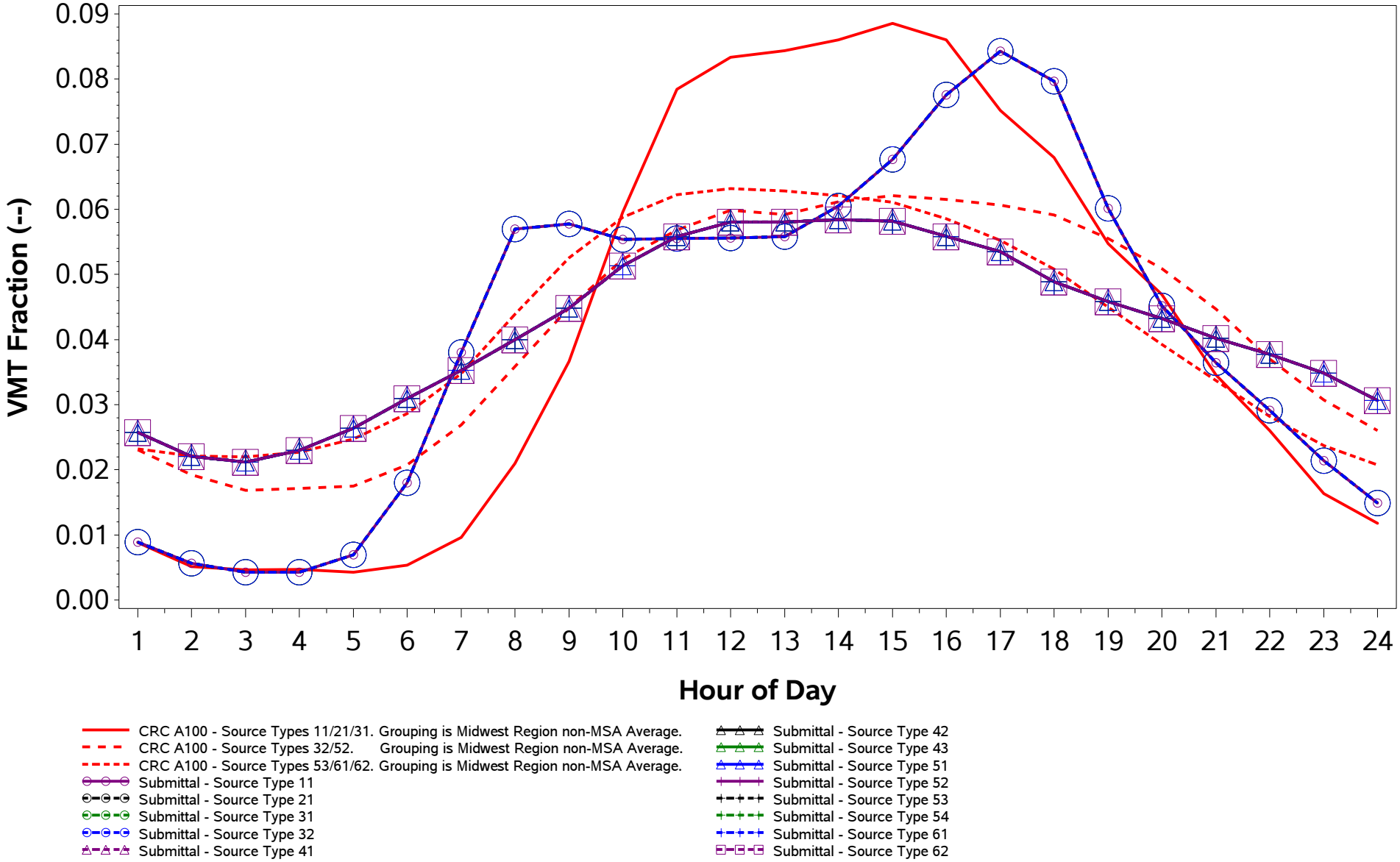

/proj1/EPA_2017_NEI_CDBs/2017_CDB_Review/Plotting/compare_speeds.sas 04DEC19 08:43

County ID = 39101. Ohio: Marion
RURAL (Non-MSA)
Rural Non-Freeway (Road Type 3)
Weekday

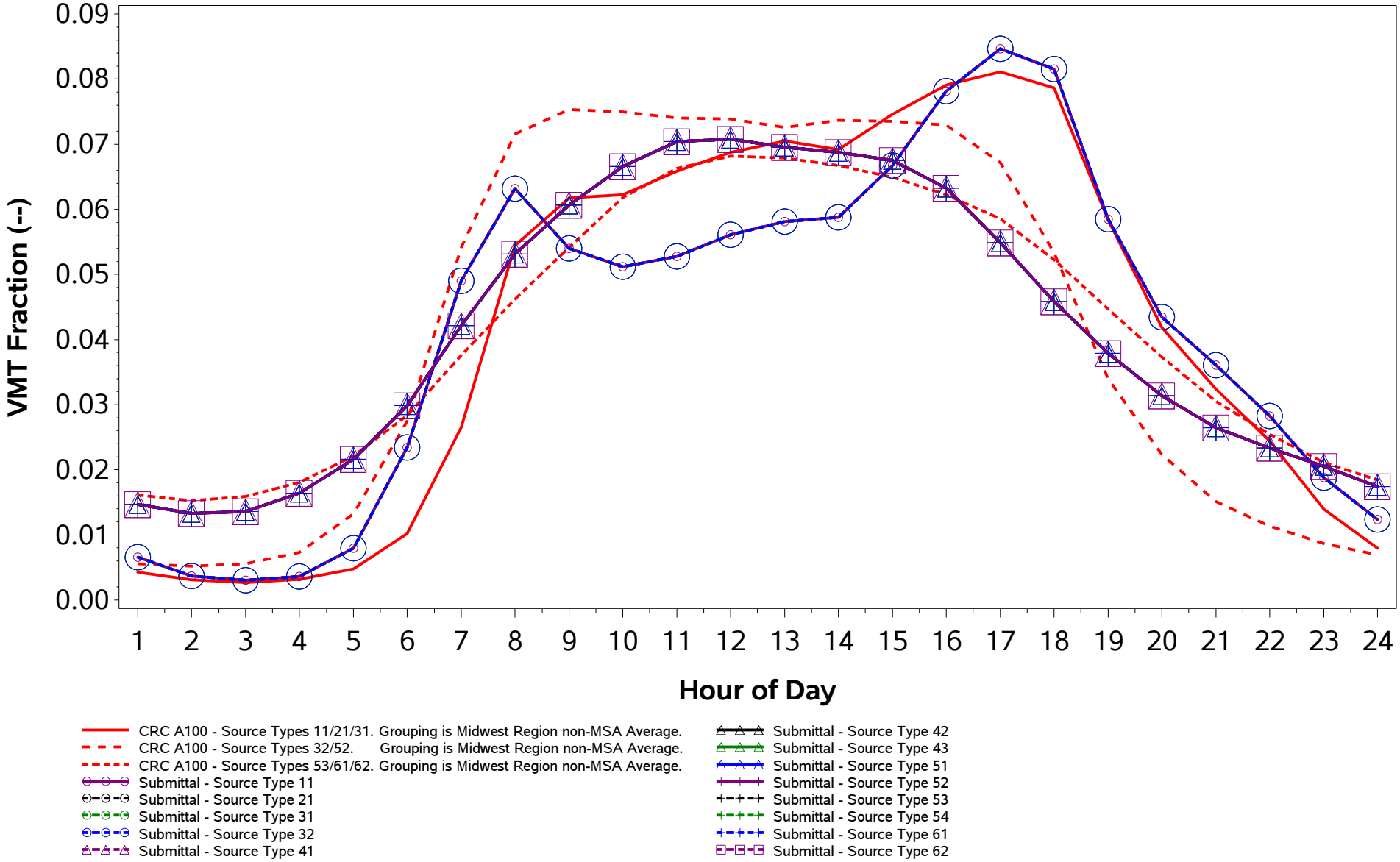

/proj1/EPA_2017_NEI_CDBs/2017_CDB_Review/Plotting/compare_speeds.sas 04DEC19 08:43

County ID = 39101. Ohio: Marion
RURAL (Non-MSA)
Rural Non-Freeway (Road Type 3)
Weekend

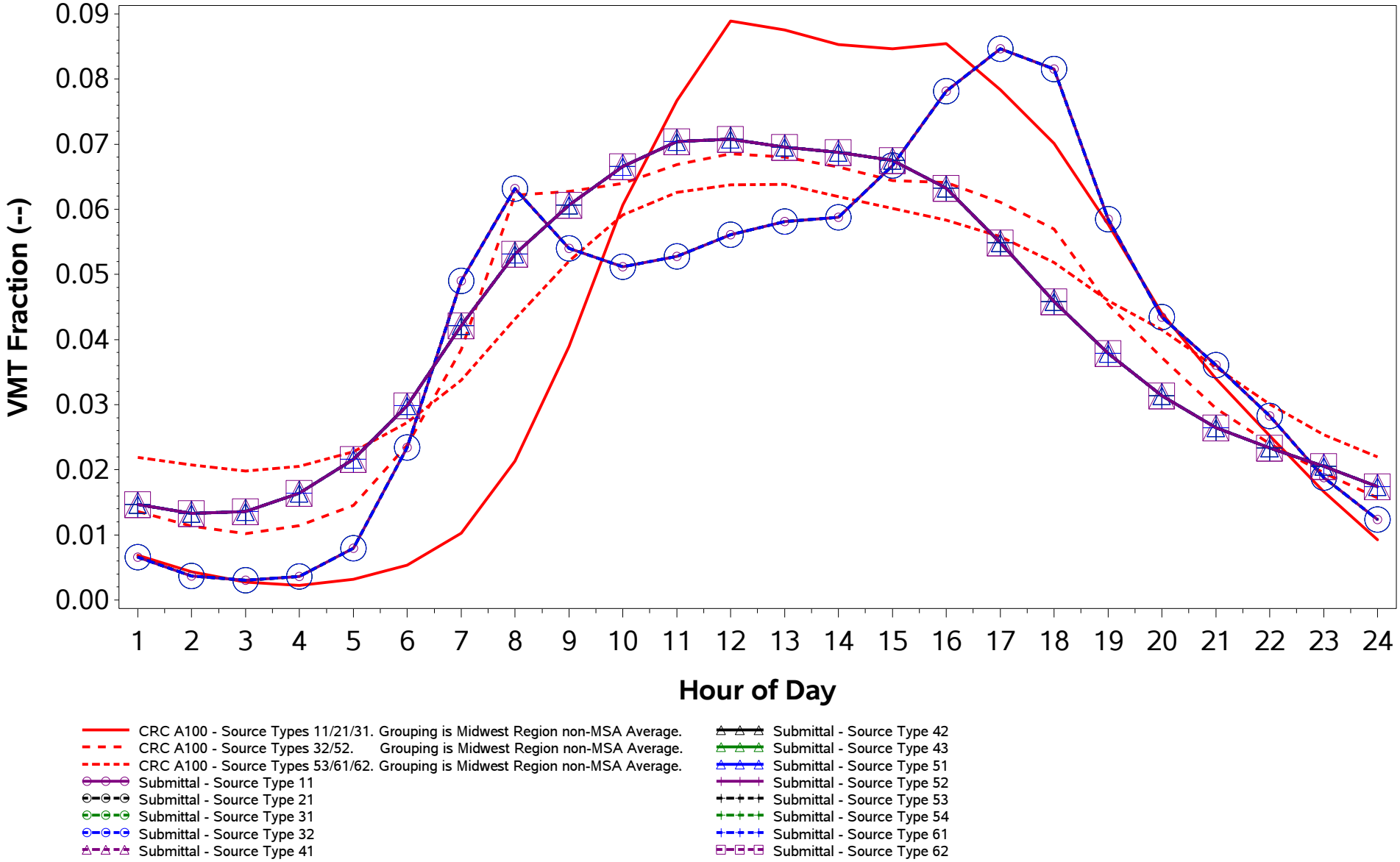

/proj1/EPA_2017_NEI_CDBs/2017_CDB_Review/Plotting/compare_speeds.sas 04DEC19 08:43

County ID = 39101. Ohio: Marion
RURAL (Non-MSA)
Urban Freeway (Road Type 4)
Weekday

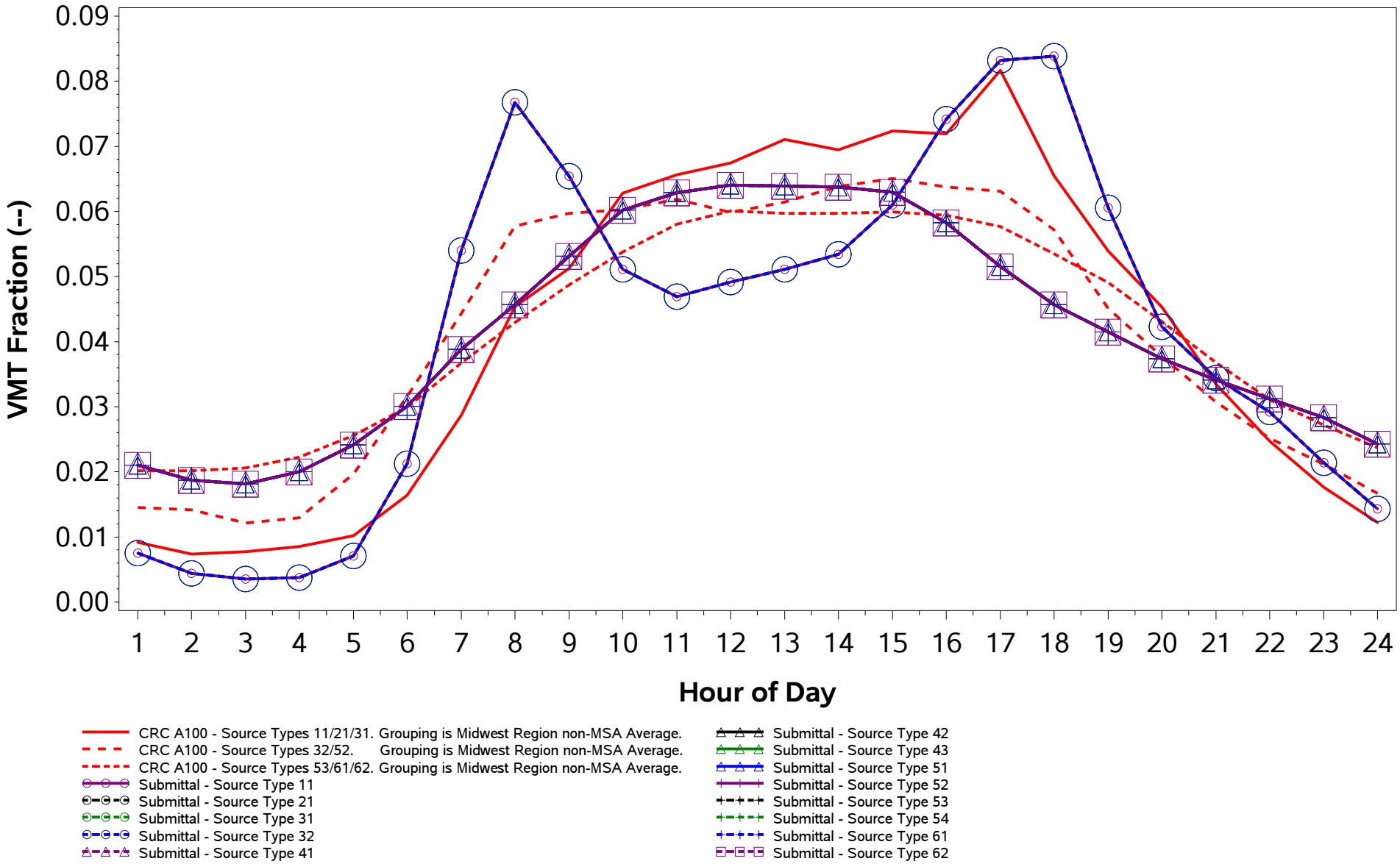

/proj1/EPA_2017_NEI_CDBs/2017_CDB_Review/Plotting/compare_speeds.sas 04DEC19 08:43

County ID = 39101. Ohio: Marion
RURAL (Non-MSA)
Urban Freeway (Road Type 4)
Weekend

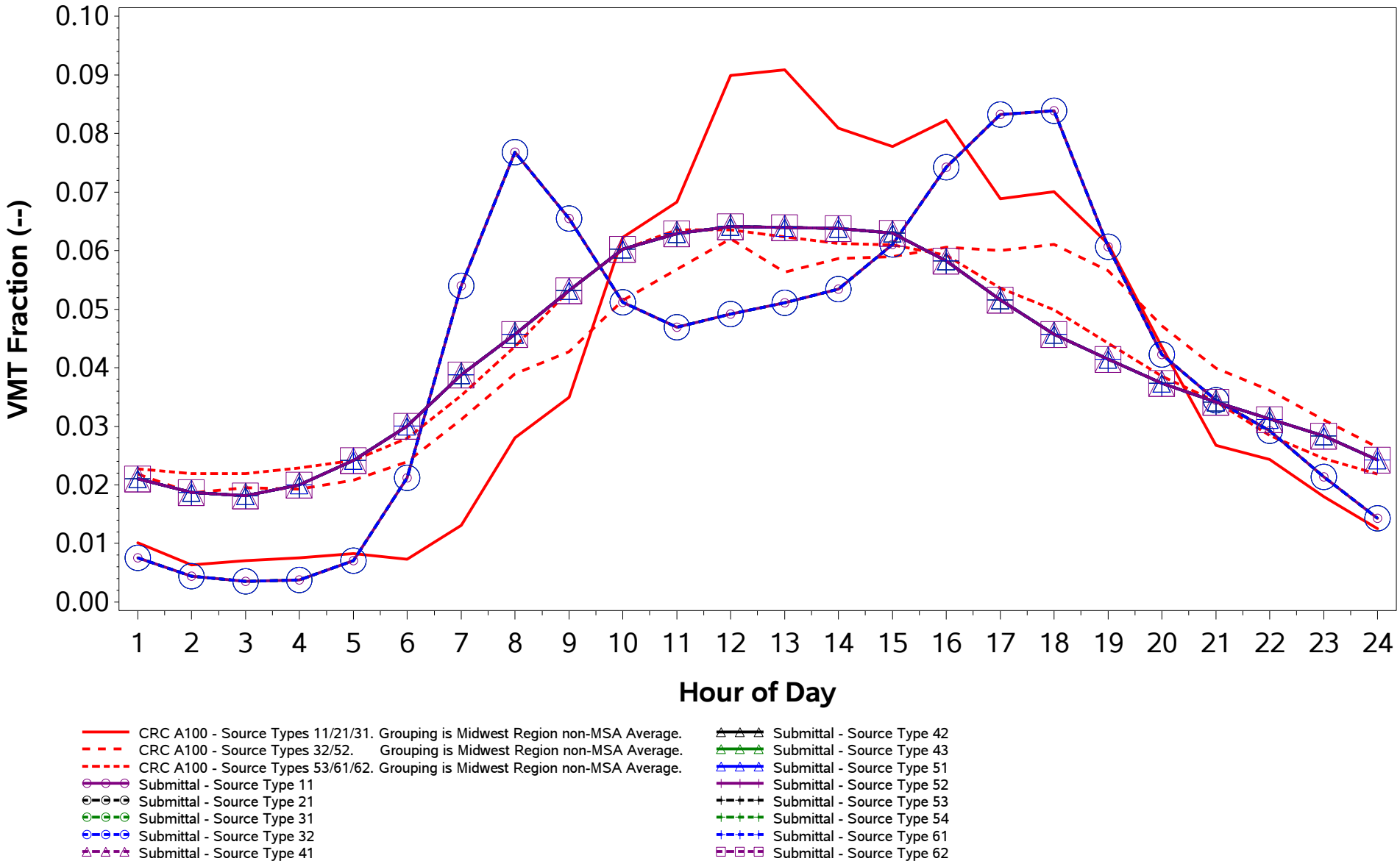

/proj1/EPA_2017_NEI_CDBs/2017_CDB_Review/Plotting/compare_speeds.sas 04DEC19 08:43

County ID = 39101. Ohio: Marion
RURAL (Non-MSA)
Urban Non-Freeway (Road Type 5)
Weekday

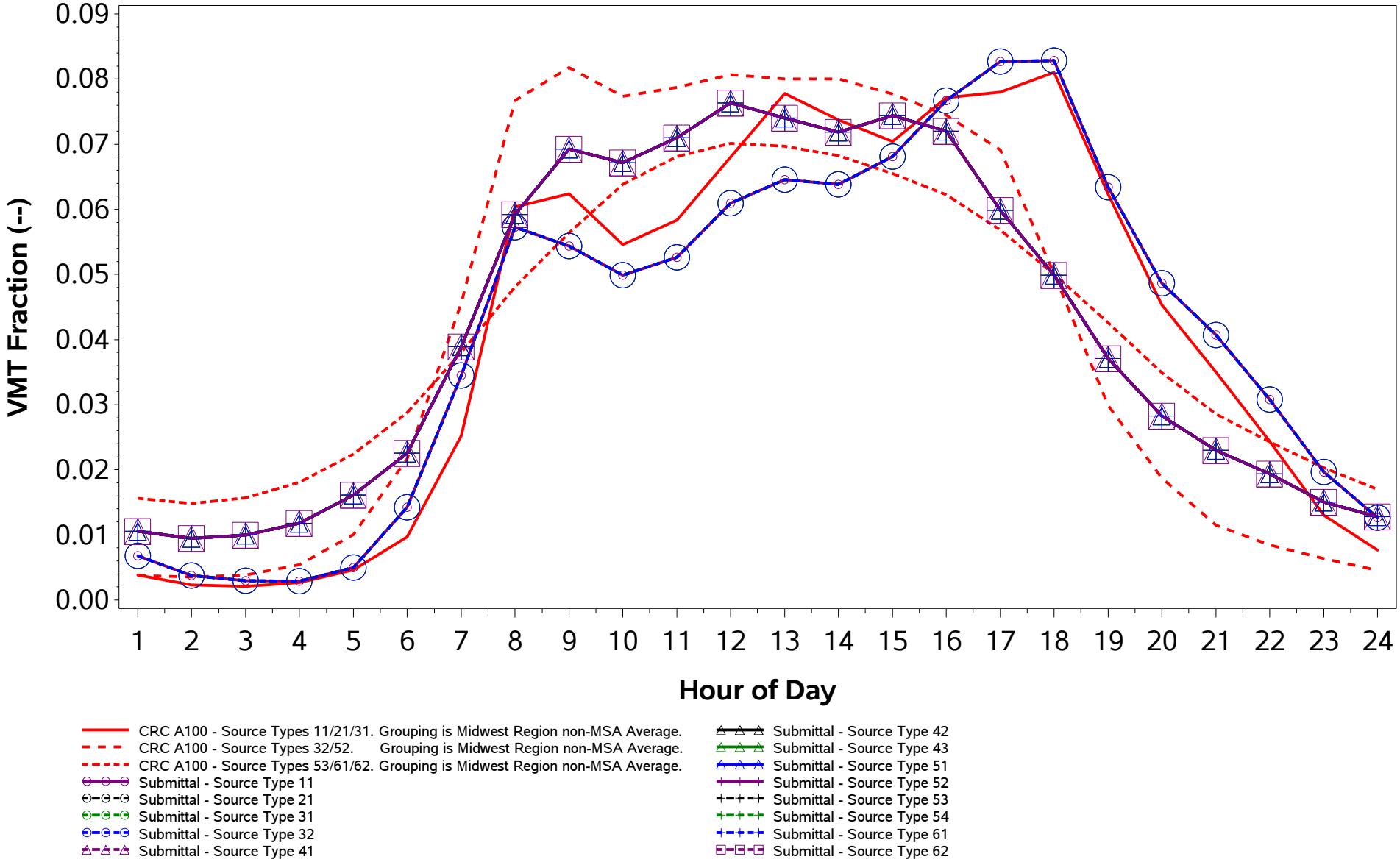

/proj1/EPA_2017_NEI_CDBs/2017_CDB_Review/Plotting/compare_speeds.sas 04DEC19 08:43

County ID = 39101. Ohio: Marion
RURAL (Non-MSA)
Urban Non-Freeway (Road Type 5)
Weekend

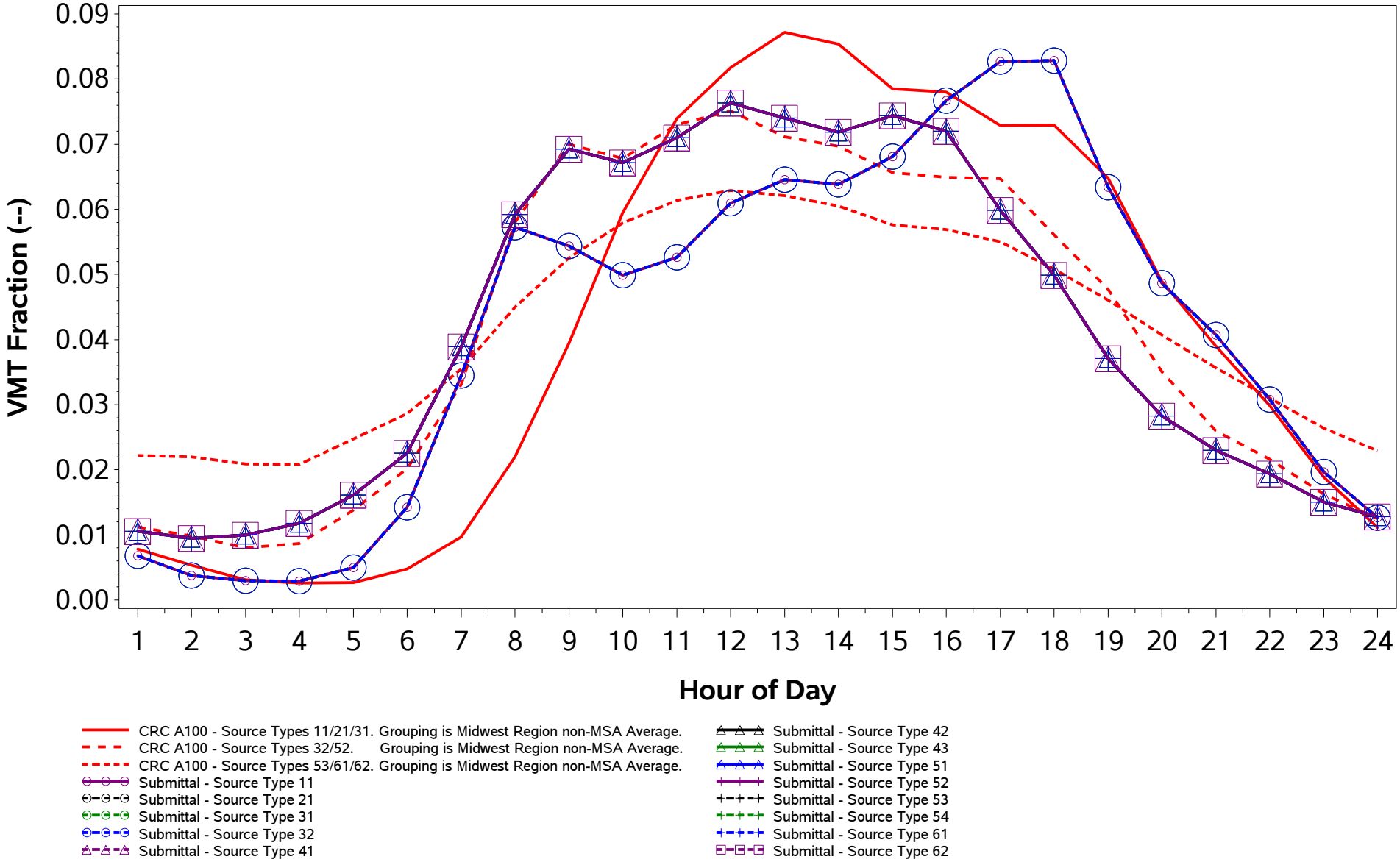

/proj1/EPA_2017_NEI_CDBs/2017_CDB_Review/Plotting/compare_speeds.sas 04DEC19 08:43

County ID = 39103. Ohio: Medina
URBAN (Cleveland-Elyria; OH)
Rural Freeway (Road Type 2)
Weekday

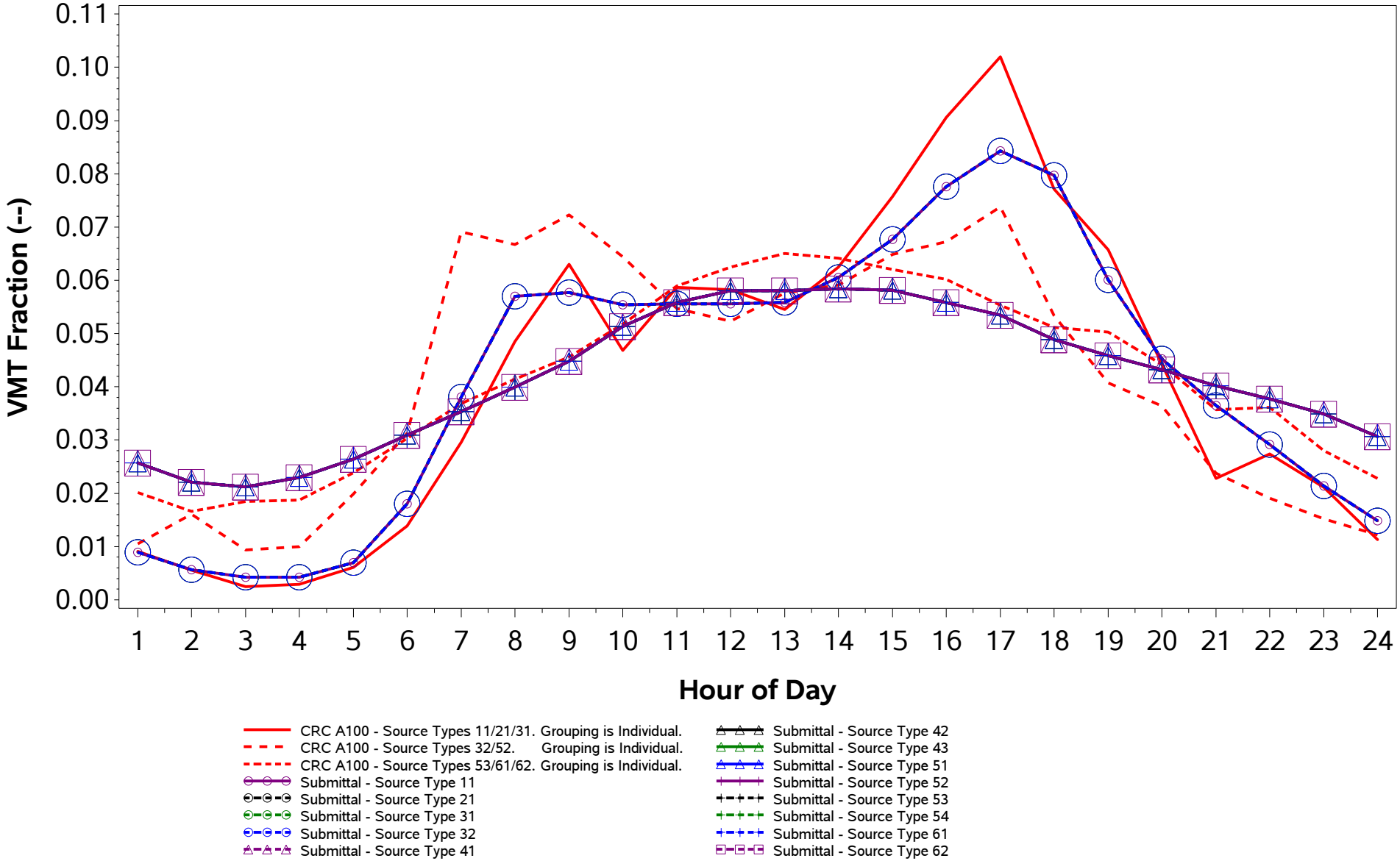

/proj1/EPA_2017_NEI_CDBs/2017_CDB_Review/Plotting/compare_speeds.sas 04DEC19 08:43

County ID = 39103. Ohio: Medina
URBAN (Cleveland-Elyria; OH)
Rural Freeway (Road Type 2)
Weekend

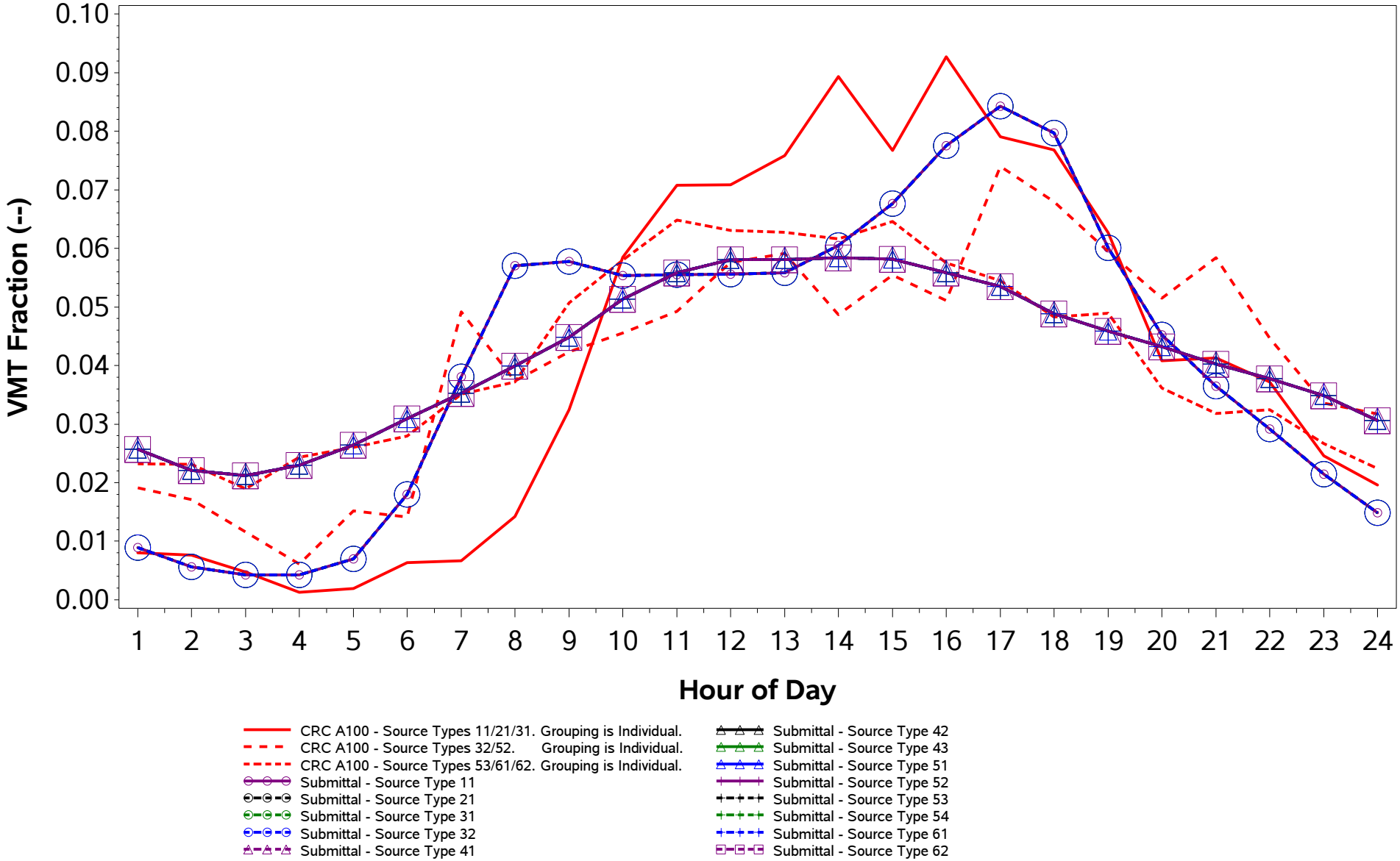

/proj1/EPA_2017_NEI_CDBs/2017_CDB_Review/Plotting/compare_speeds.sas 04DEC19 08:43

County ID = 39103. Ohio: Medina
URBAN (Cleveland-Elyria; OH)
Rural Non-Freeway (Road Type 3)
Weekday

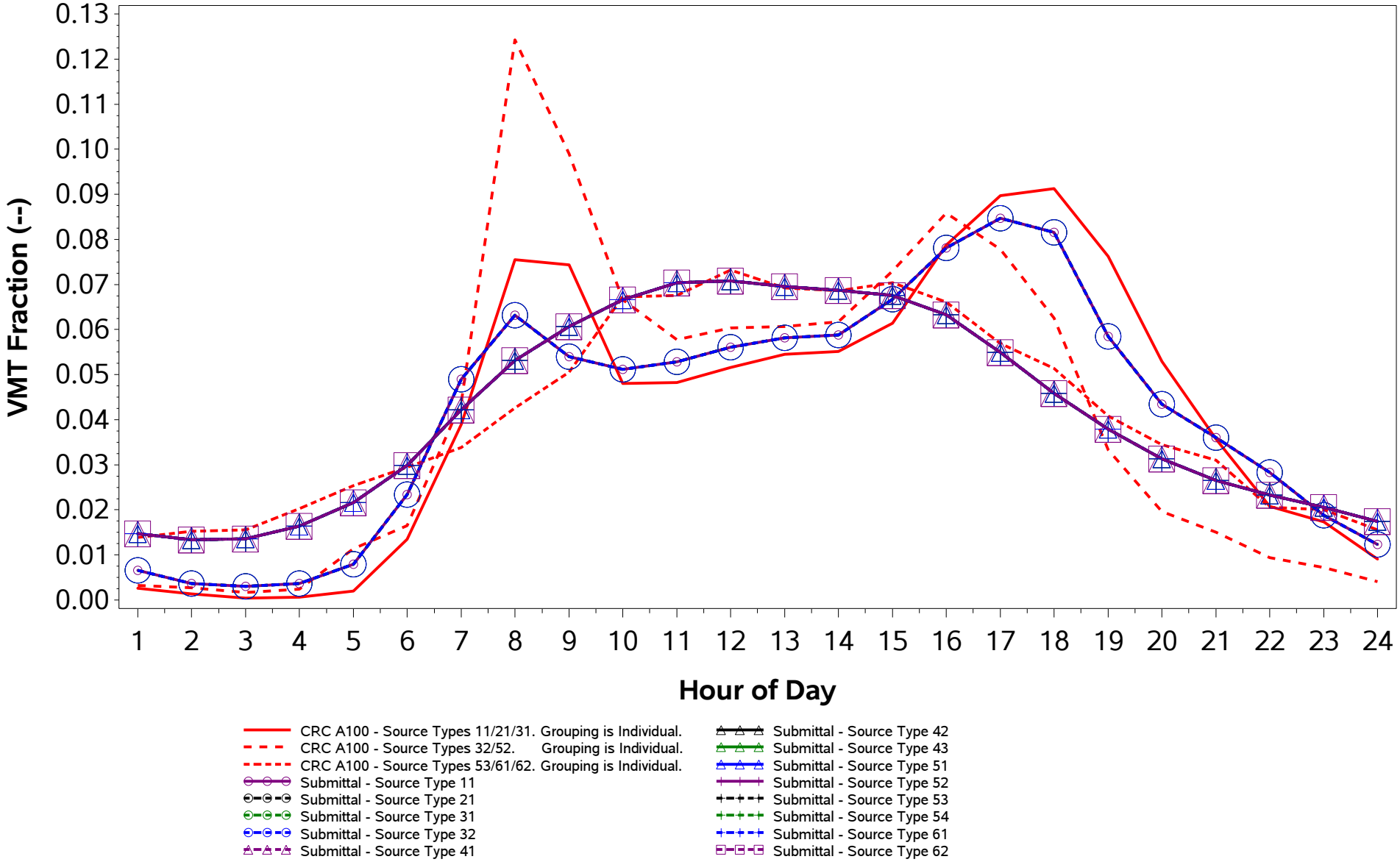

/proj1/EPA_2017_NEI_CDBs/2017_CDB_Review/Plotting/compare_speeds.sas 04DEC19 08:43

County ID = 39103. Ohio: Medina
URBAN (Cleveland-Elyria; OH)
Rural Non-Freeway (Road Type 3)
Weekend

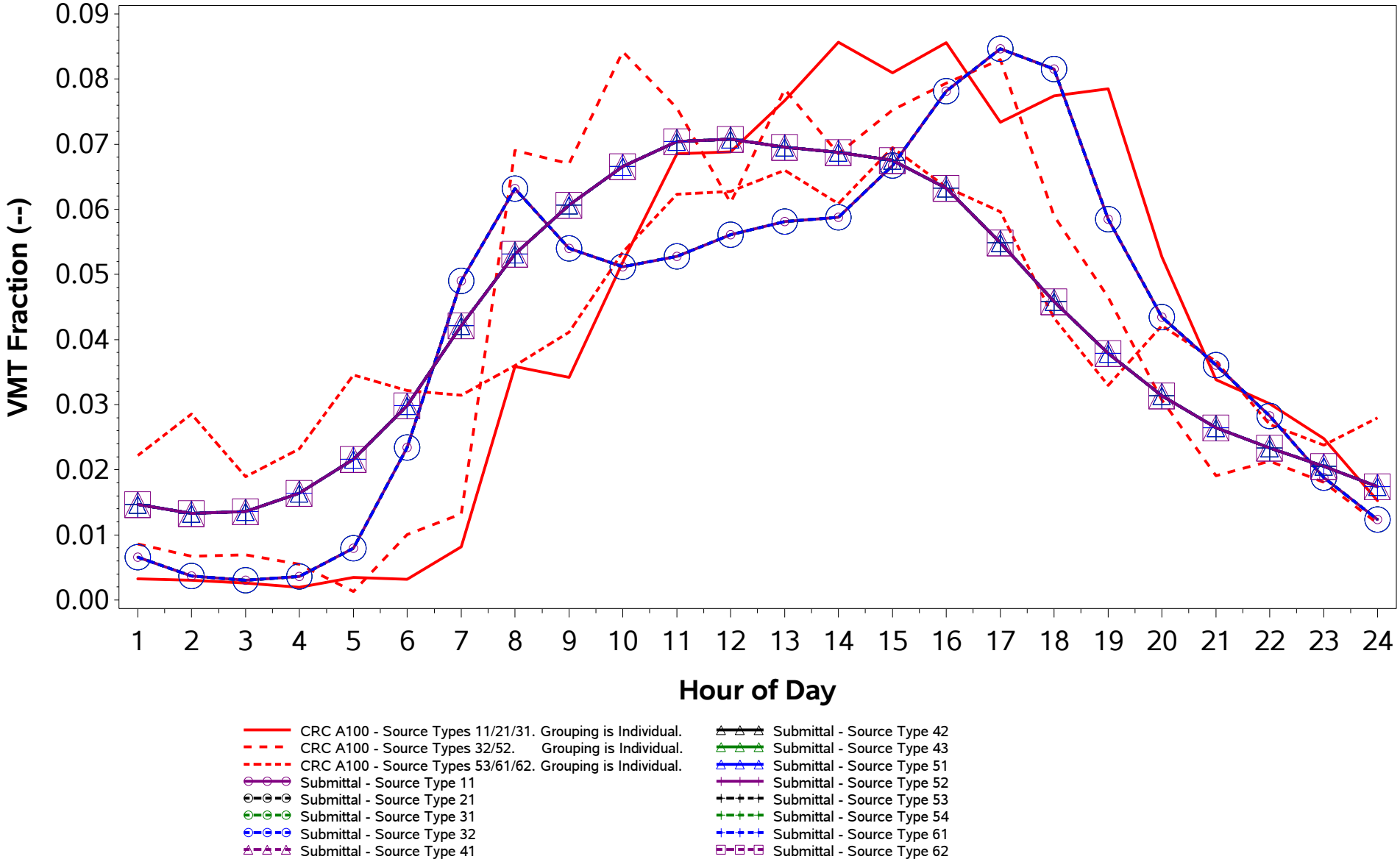

/proj1/EPA_2017_NEI_CDBs/2017_CDB_Review/Plotting/compare_speeds.sas 04DEC19 08:43

County ID = 39103. Ohio: Medina
URBAN (Cleveland-Elyria; OH)
Urban Freeway (Road Type 4)
Weekday

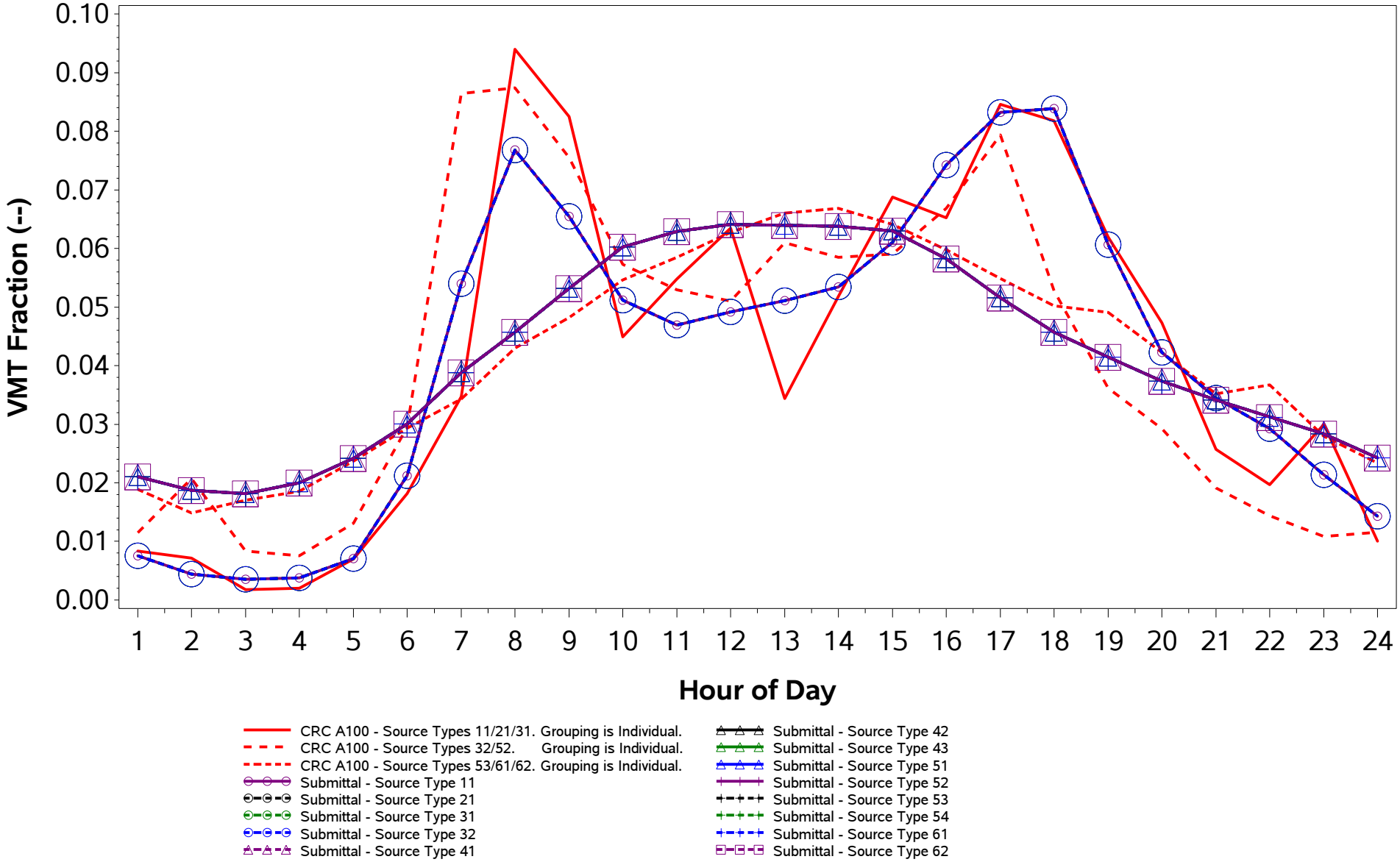

/proj1/EPA_2017_NEI_CDBs/2017_CDB_Review/Plotting/compare_speeds.sas 04DEC19 08:43

County ID = 39103. Ohio: Medina
URBAN (Cleveland-Elyria; OH)
Urban Freeway (Road Type 4)
Weekend

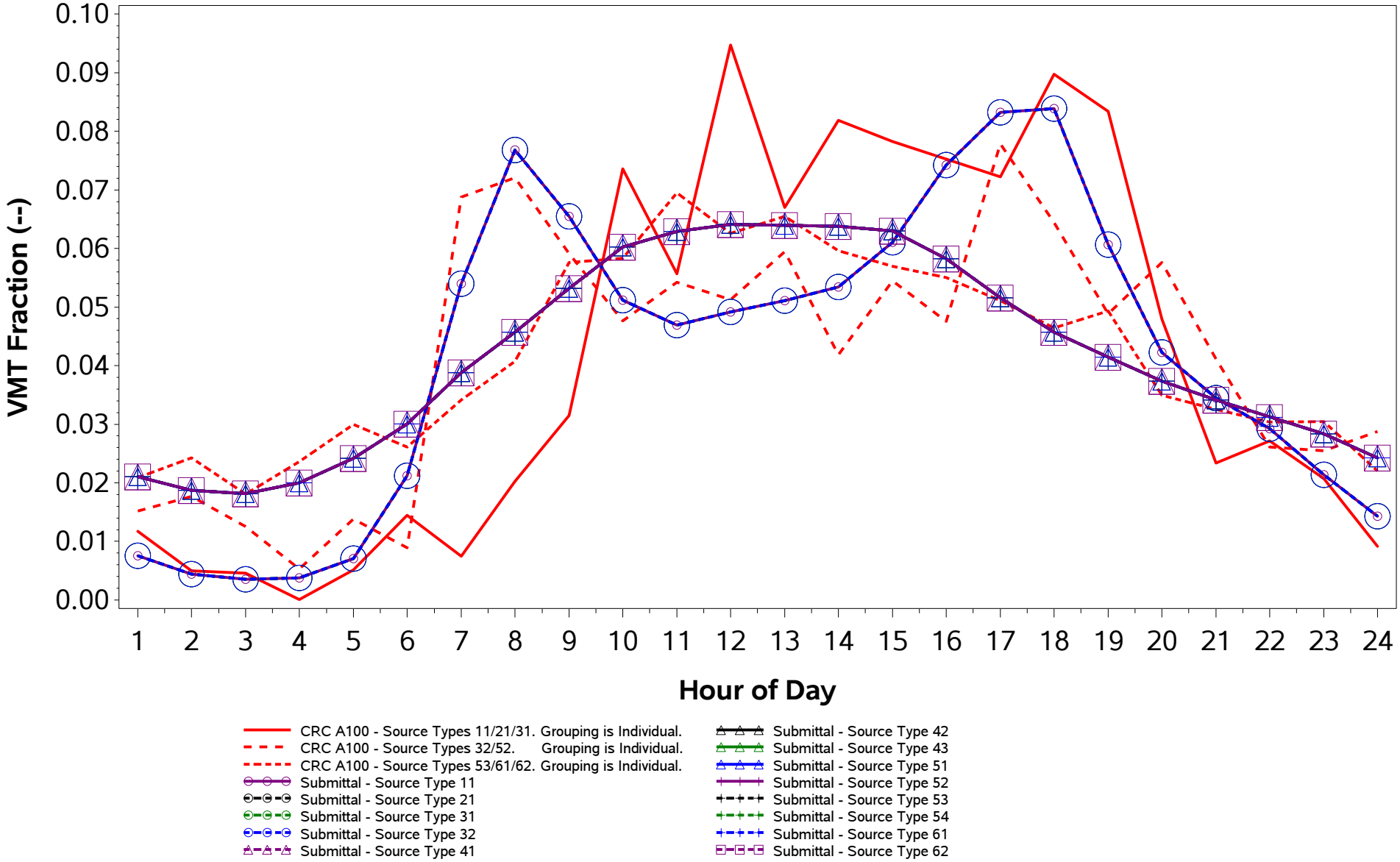

/proj1/EPA_2017_NEI_CDBs/2017_CDB_Review/Plotting/compare_speeds.sas 04DEC19 08:43

County ID = 39103. Ohio: Medina
URBAN (Cleveland-Elyria; OH)
Urban Non-Freeway (Road Type 5)
Weekday

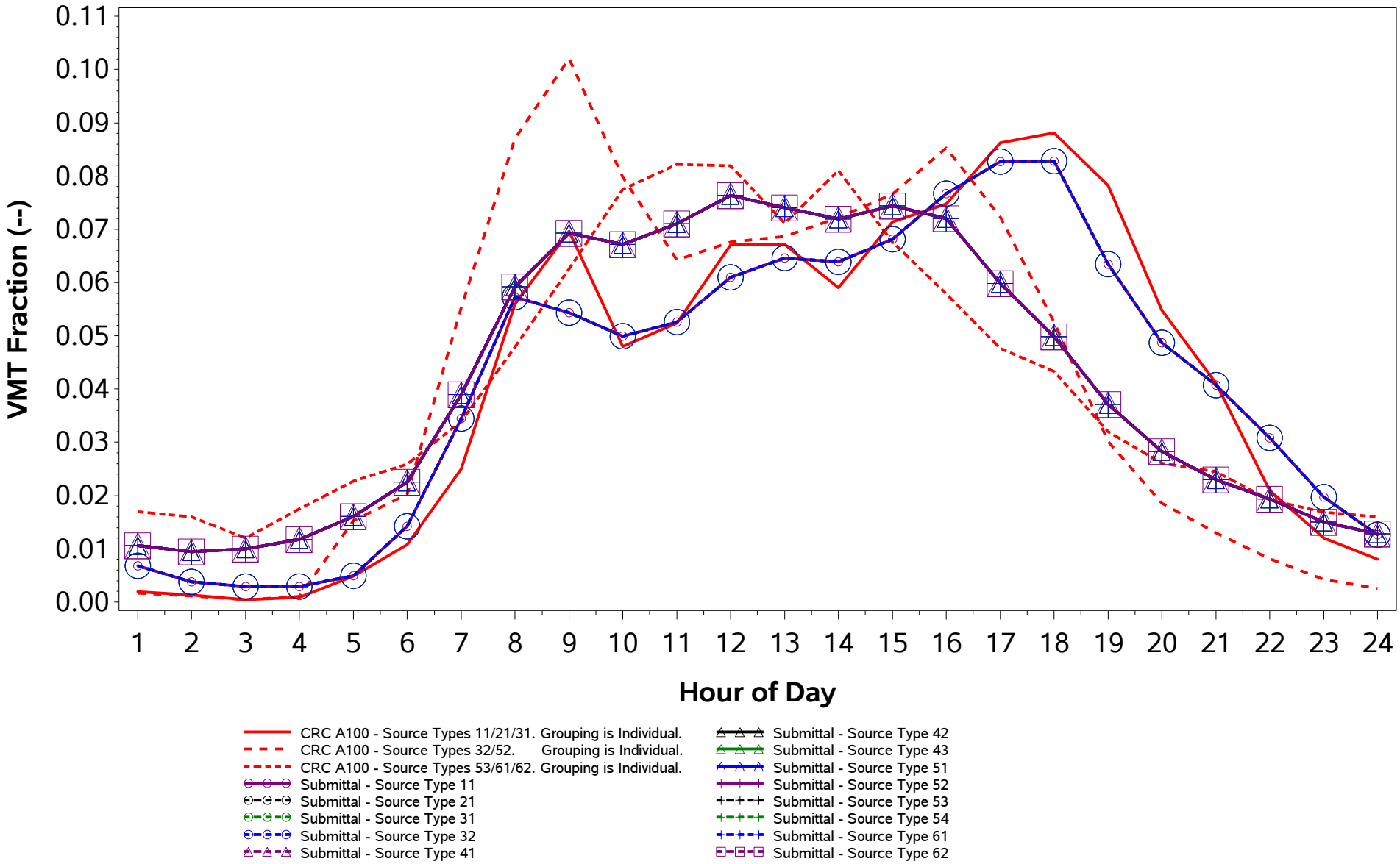

/proj1/EPA_2017_NEI_CDBs/2017_CDB_Review/Plotting/compare_speeds.sas 04DEC19 08:43

County ID = 39103. Ohio: Medina
URBAN (Cleveland-Elyria; OH)
Urban Non-Freeway (Road Type 5)
Weekend

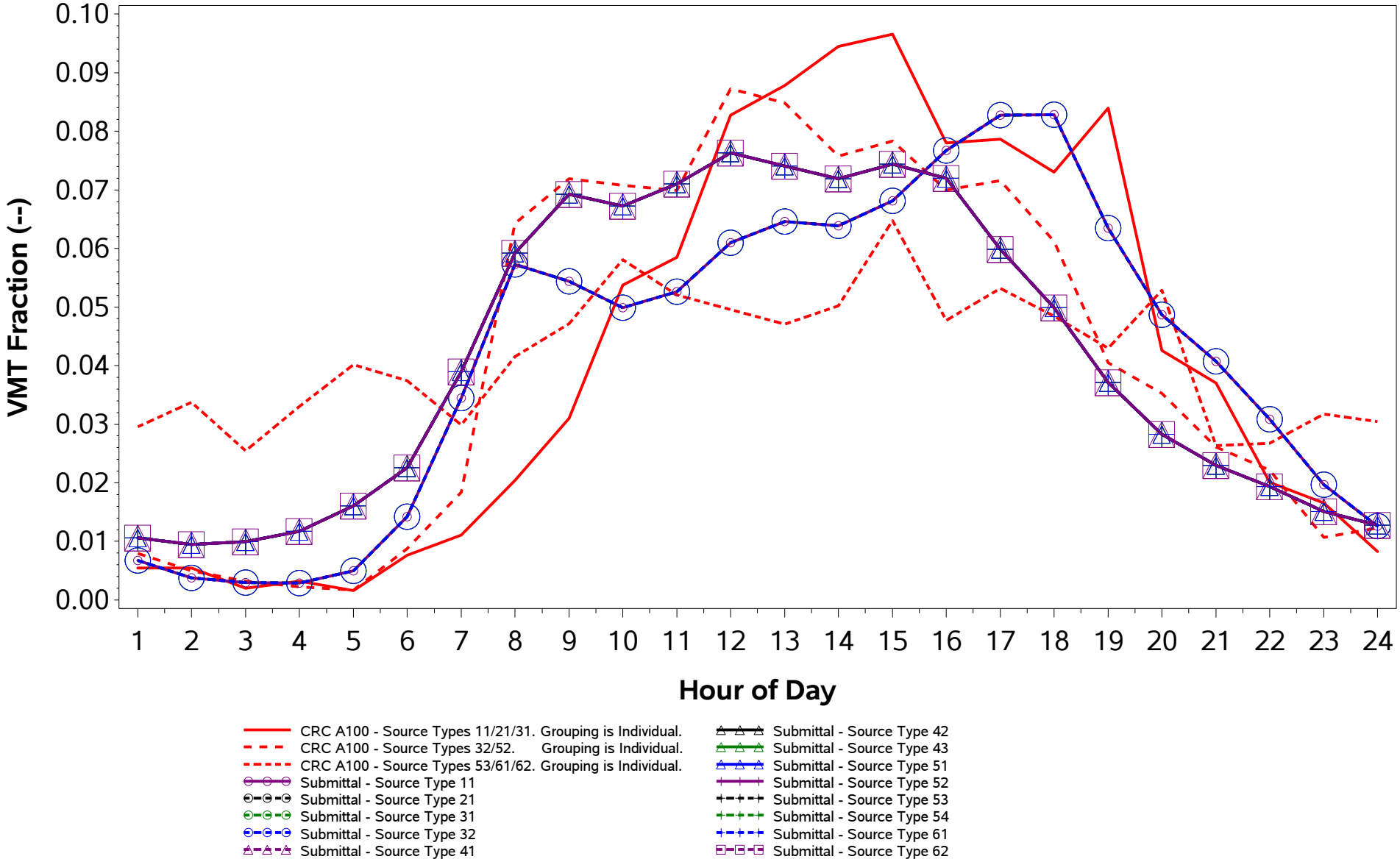

/proj1/EPA_2017_NEI_CDBs/2017_CDB_Review/Plotting/compare_speeds.sas 04DEC19 08:43

County ID = 39105. Ohio: Meigs
RURAL (Non-MSA)
Rural Freeway (Road Type 2)
Weekday

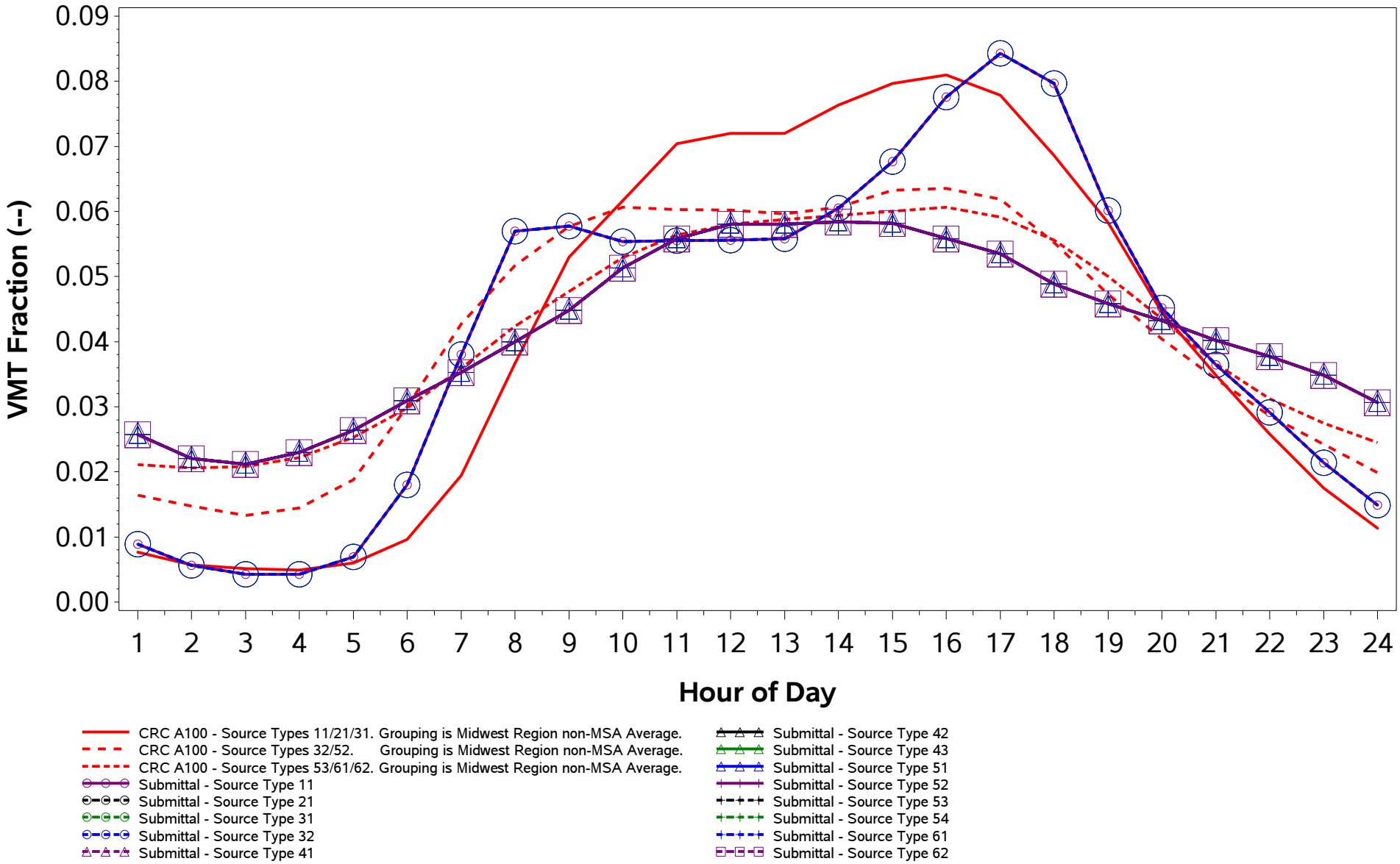

/proj1/EPA_2017_NEI_CDBs/2017_CDB_Review/Plotting/compare_speeds.sas 04DEC19 08:43

County ID = 39105. Ohio: Meigs
RURAL (Non-MSA)
Rural Freeway (Road Type 2)
Weekend

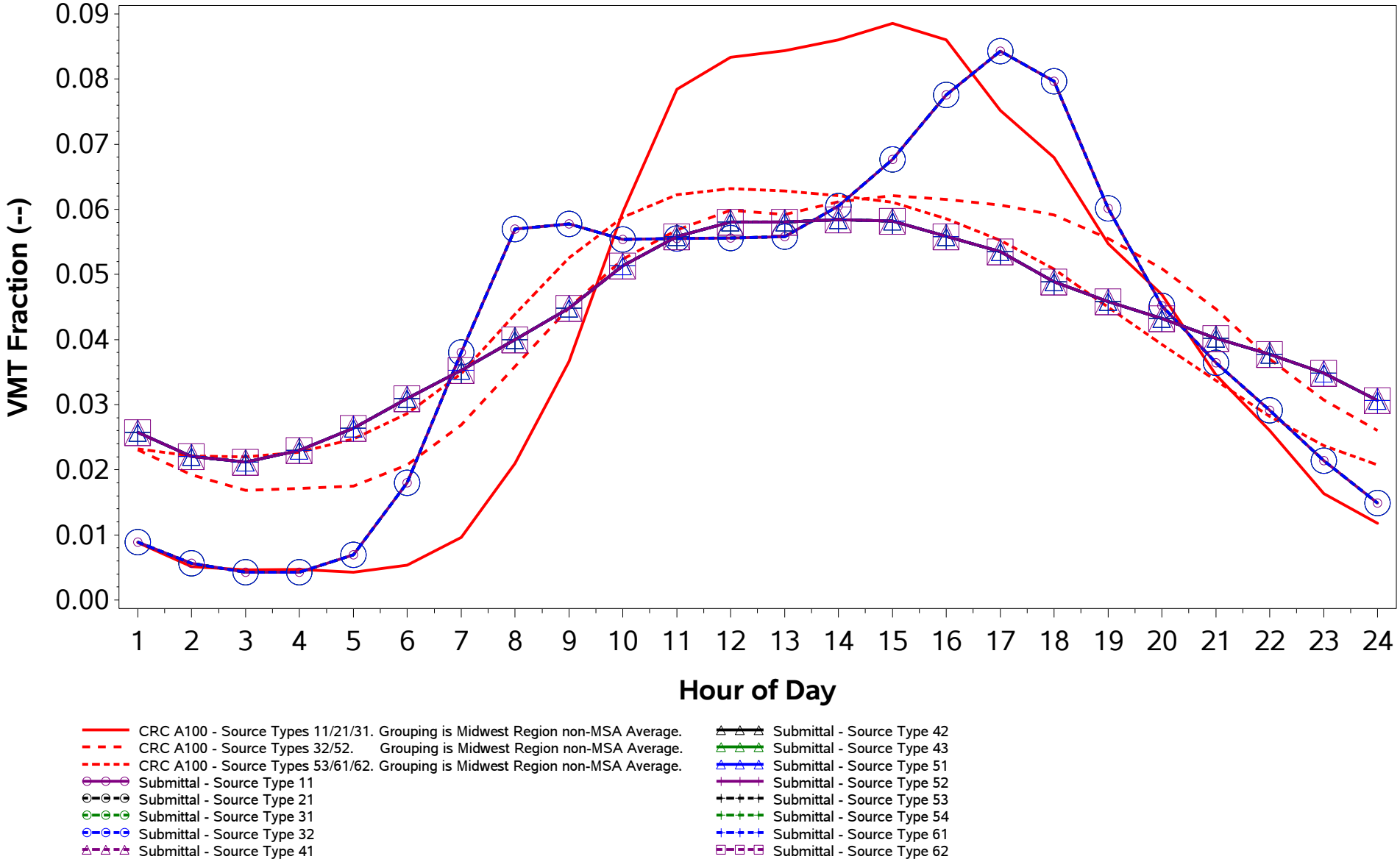

/proj1/EPA_2017_NEI_CDBs/2017_CDB_Review/Plotting/compare_speeds.sas 04DEC19 08:43

County ID = 39105. Ohio: Meigs
RURAL (Non-MSA)
Rural Non-Freeway (Road Type 3)
Weekday

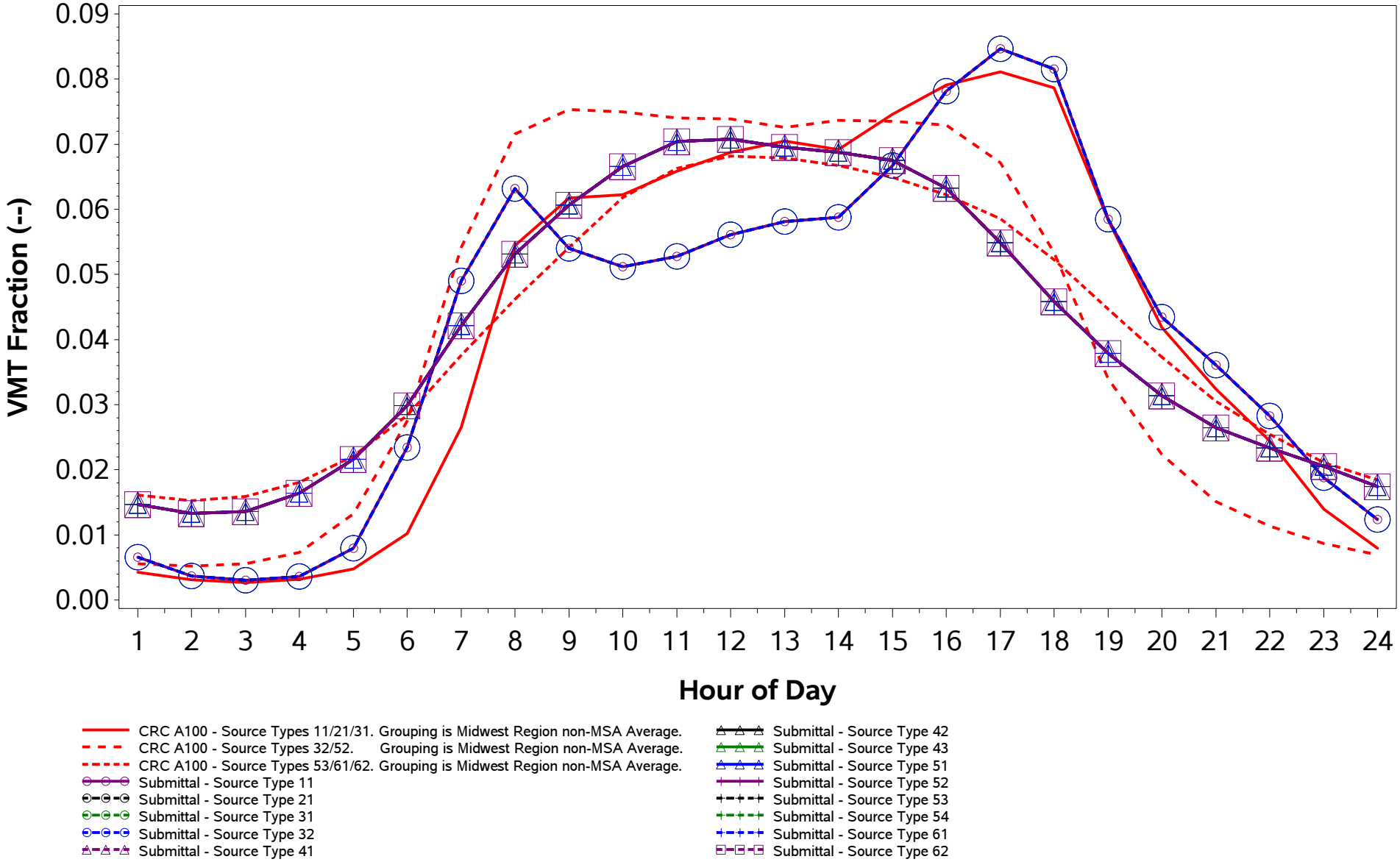

/proj1/EPA_2017_NEI_CDBs/2017_CDB_Review/Plotting/compare_speeds.sas 04DEC19 08:43

County ID = 39105. Ohio: Meigs
RURAL (Non-MSA)
Rural Non-Freeway (Road Type 3)
Weekend

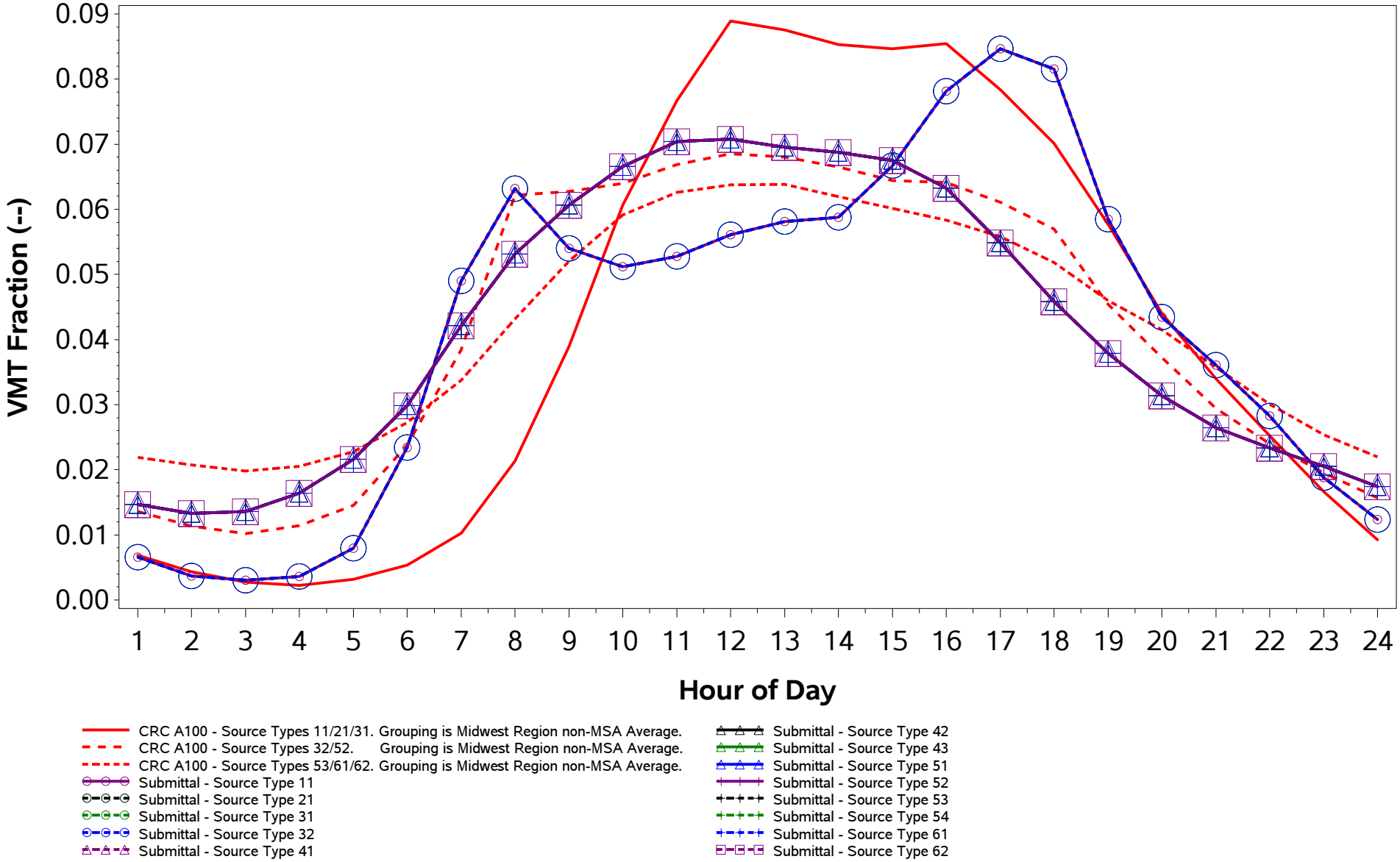

/proj1/EPA_2017_NEI_CDBs/2017_CDB_Review/Plotting/compare_speeds.sas 04DEC19 08:43

County ID = 39105. Ohio: Meigs
RURAL (Non-MSA)
Urban Freeway (Road Type 4)
Weekday

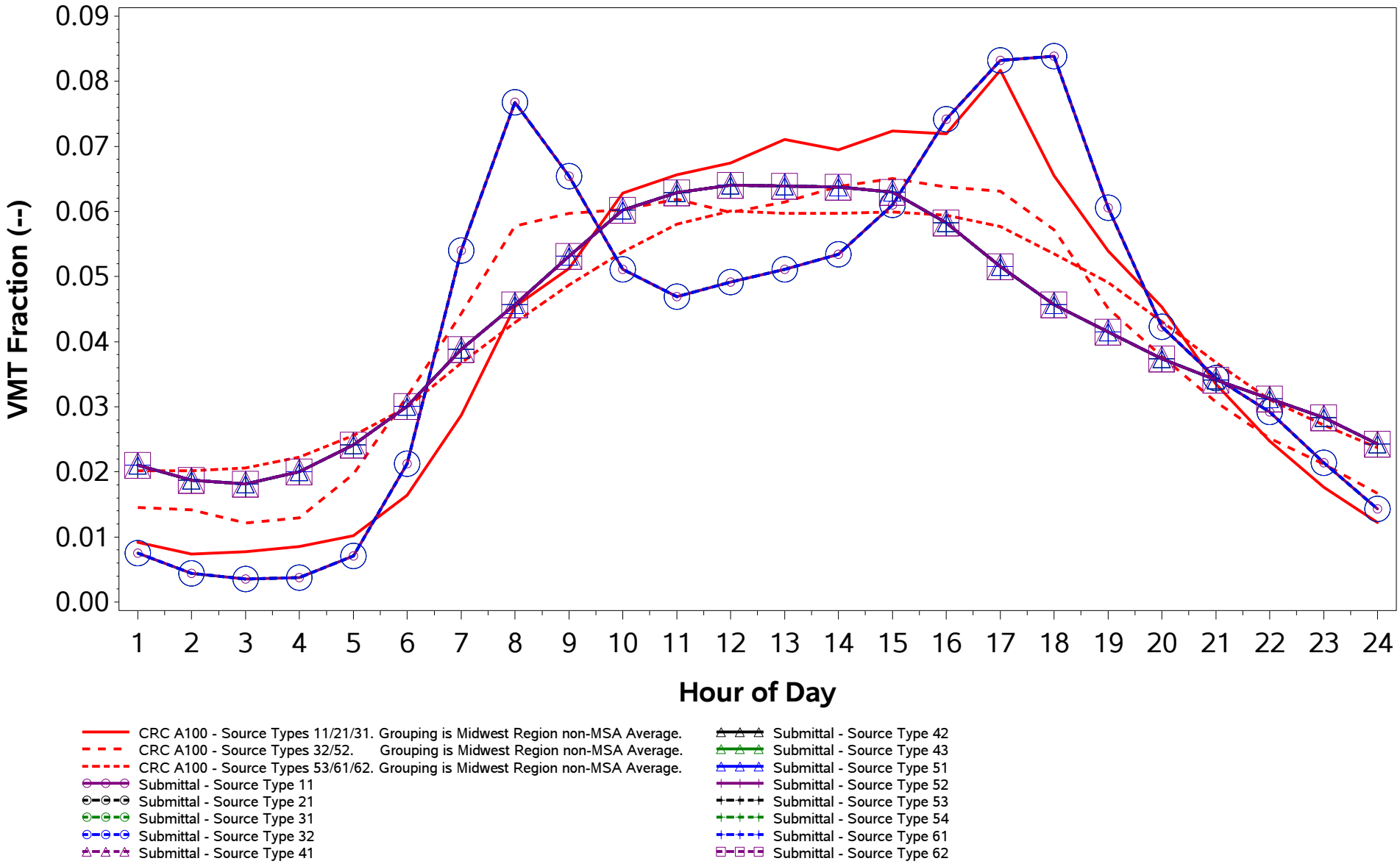

/proj1/EPA_2017_NEI_CDBs/2017_CDB_Review/Plotting/compare_speeds.sas 04DEC19 08:43

County ID = 39105. Ohio: Meigs
RURAL (Non-MSA)
Urban Freeway (Road Type 4)
Weekend

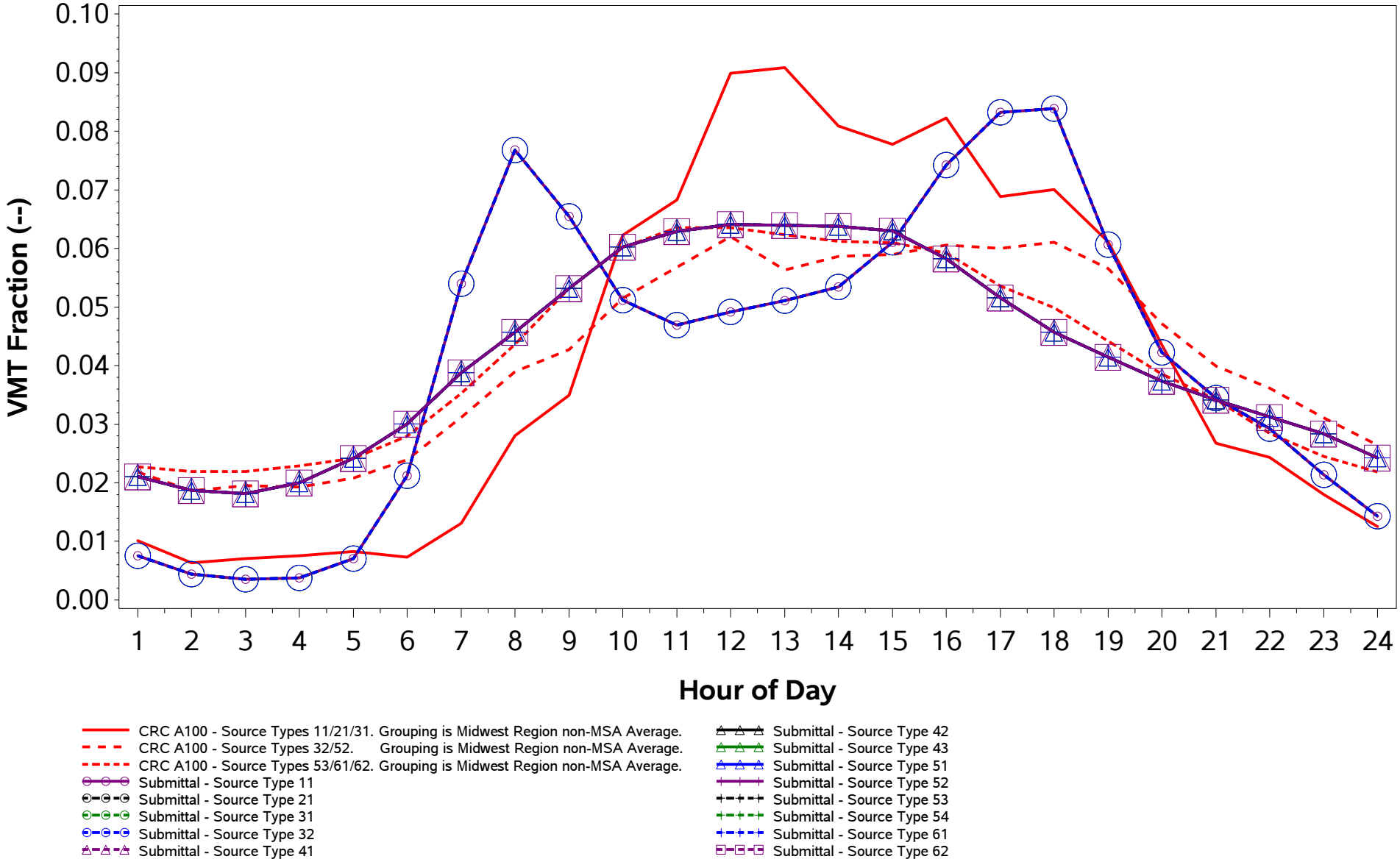

/proj1/EPA_2017_NEI_CDBs/2017_CDB_Review/Plotting/compare_speeds.sas 04DEC19 08:43

County ID = 39105. Ohio: Meigs
RURAL (Non-MSA)
Urban Non-Freeway (Road Type 5)
Weekday

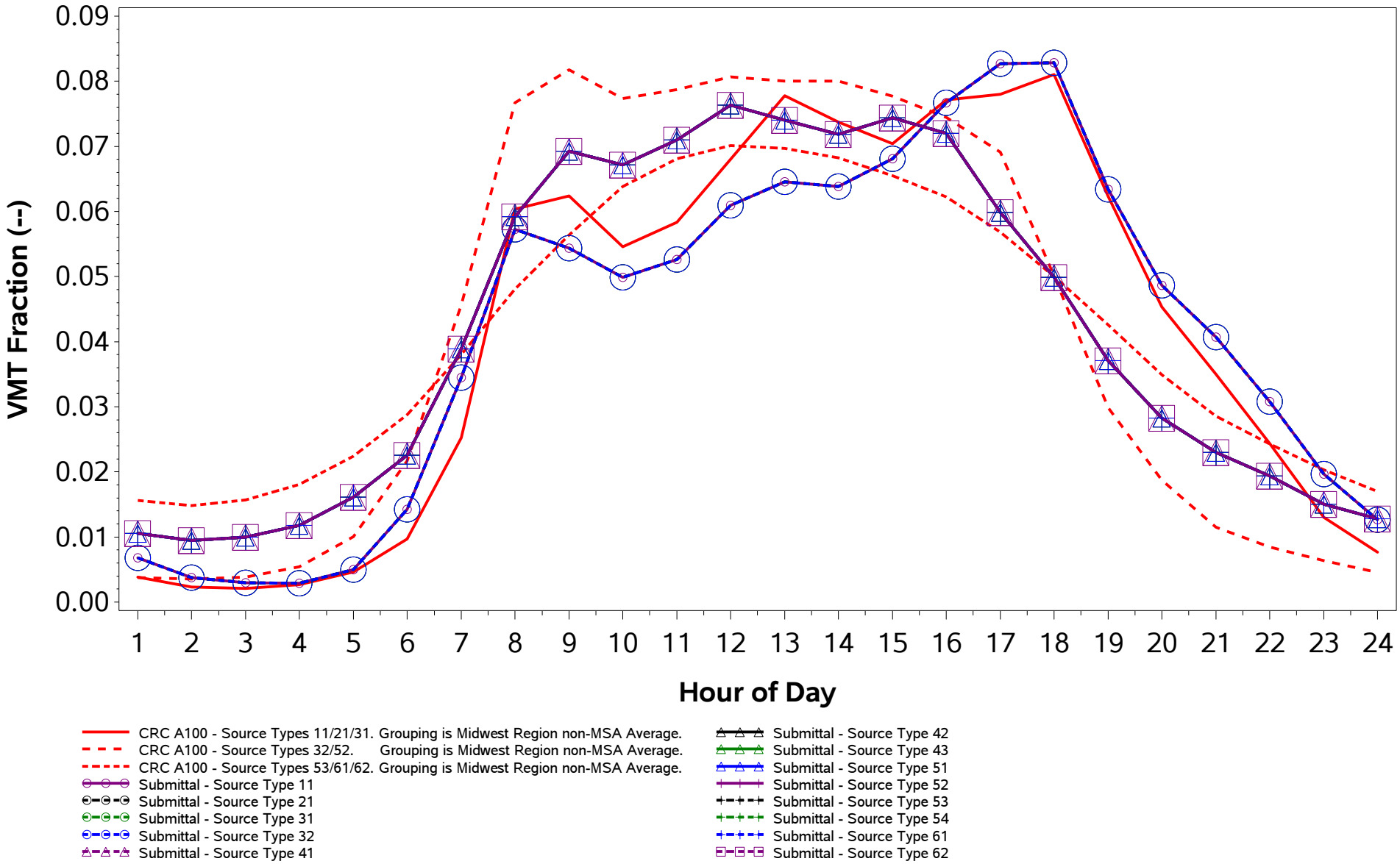

/proj1/EPA_2017_NEI_CDBs/2017_CDB_Review/Plotting/compare_speeds.sas 04DEC19 08:43

County ID = 39105. Ohio: Meigs
RURAL (Non-MSA)
Urban Non-Freeway (Road Type 5)
Weekend

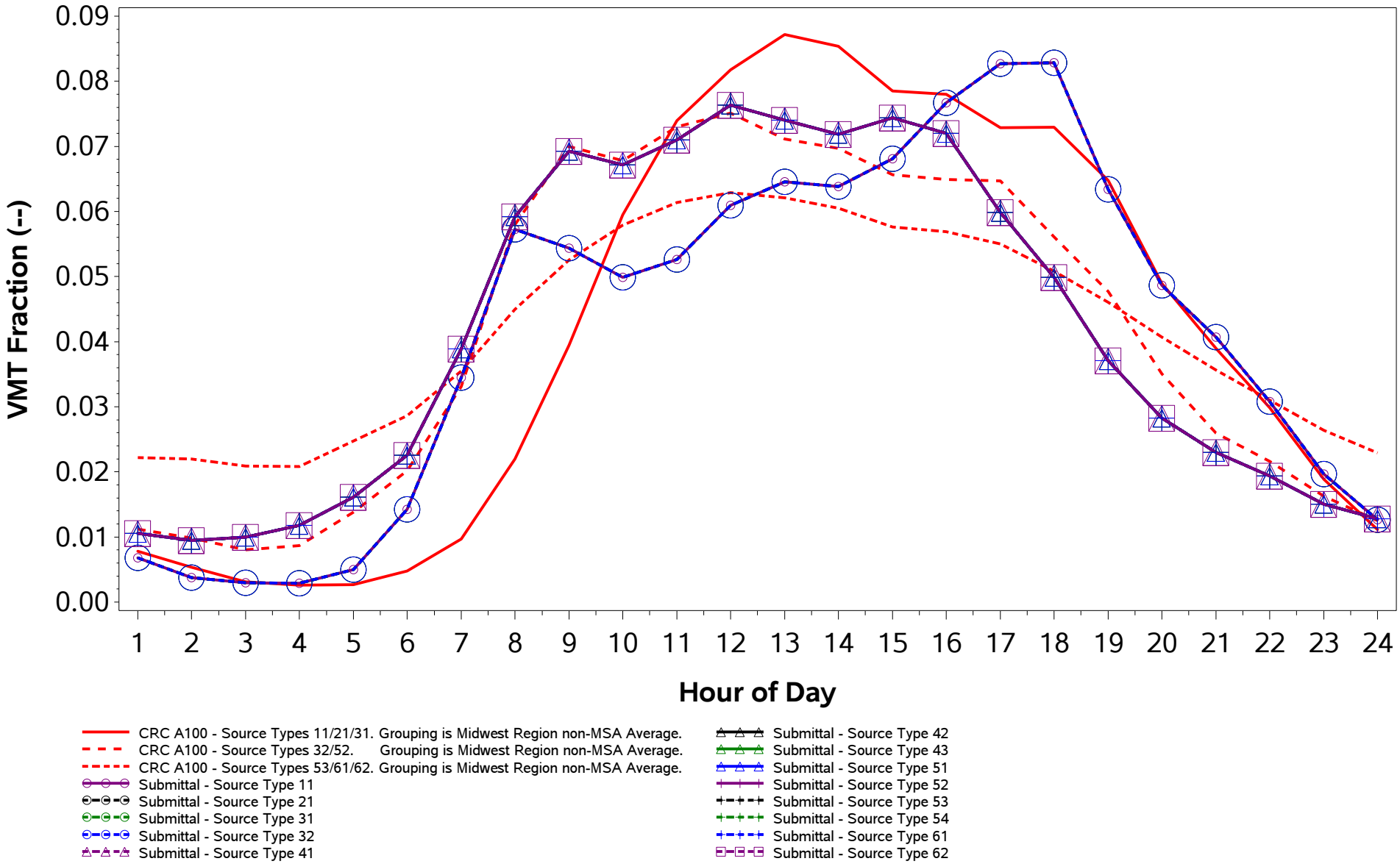

/proj1/EPA_2017_NEI_CDBs/2017_CDB_Review/Plotting/compare_speeds.sas 04DEC19 08:43

County ID = 39107. Ohio: Mercer
RURAL (Non-MSA)
Rural Freeway (Road Type 2)
Weekday

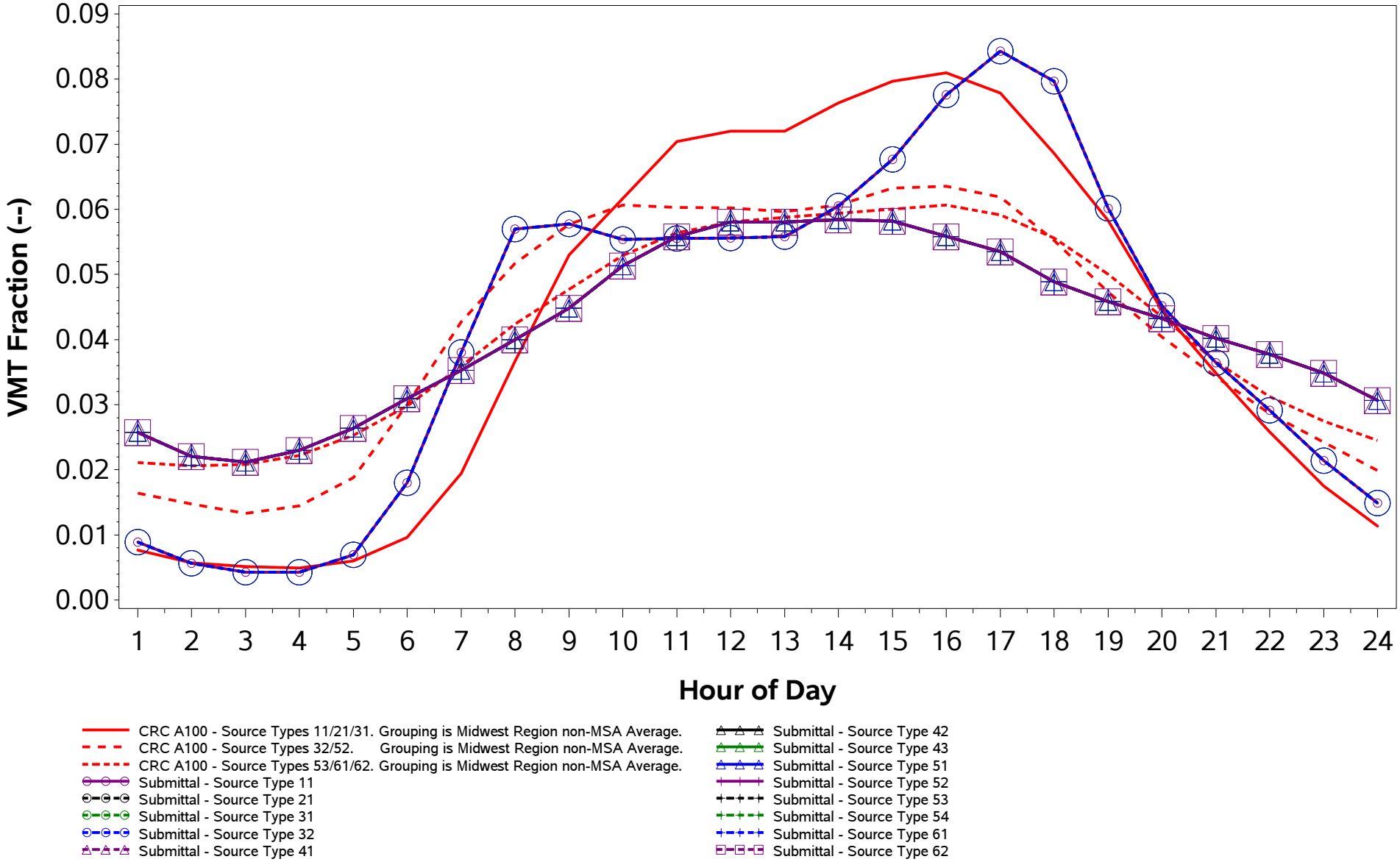

/proj1/EPA_2017_NEI_CDBs/2017_CDB_Review/Plotting/compare_speeds.sas 04DEC19 08:43

County ID = 39107. Ohio: Mercer
RURAL (Non-MSA)
Rural Freeway (Road Type 2)
Weekend

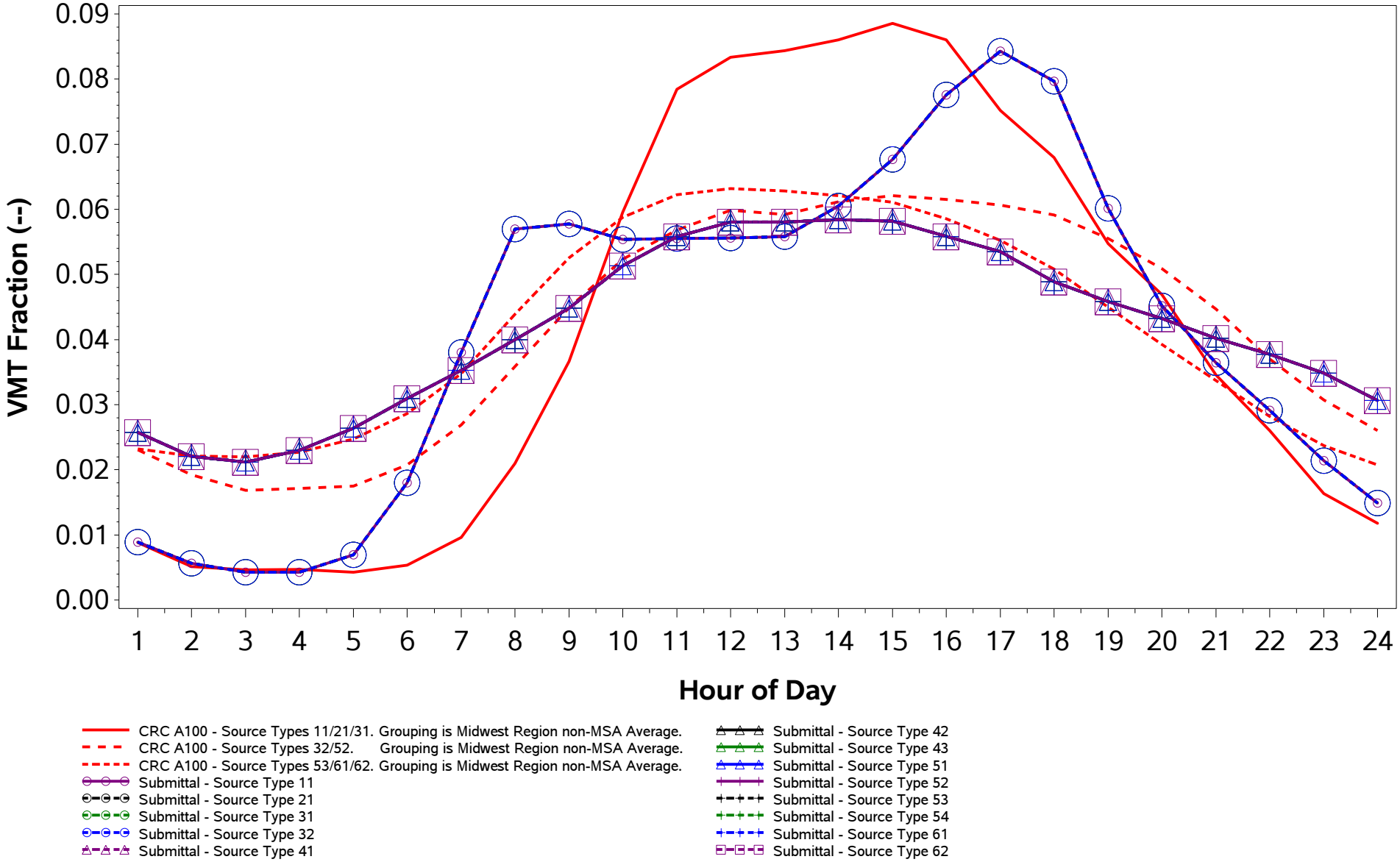

/proj1/EPA_2017_NEI_CDBs/2017_CDB_Review/Plotting/compare_speeds.sas 04DEC19 08:43

County ID = 39107. Ohio: Mercer
RURAL (Non-MSA)
Rural Non-Freeway (Road Type 3)
Weekday

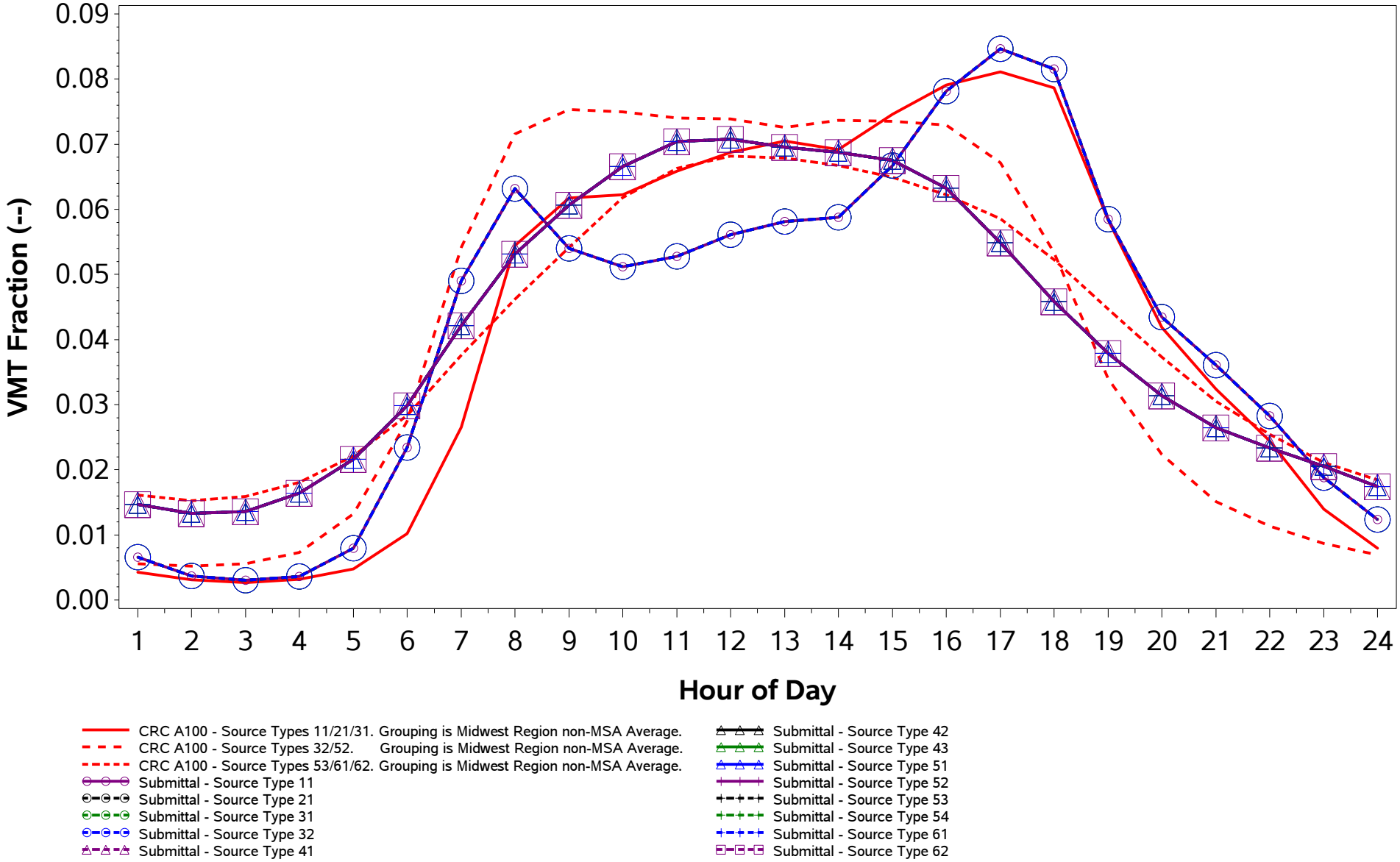

/proj1/EPA_2017_NEI_CDBs/2017_CDB_Review/Plotting/compare_speeds.sas 04DEC19 08:43

County ID = 39107. Ohio: Mercer
RURAL (Non-MSA)
Rural Non-Freeway (Road Type 3)
Weekend

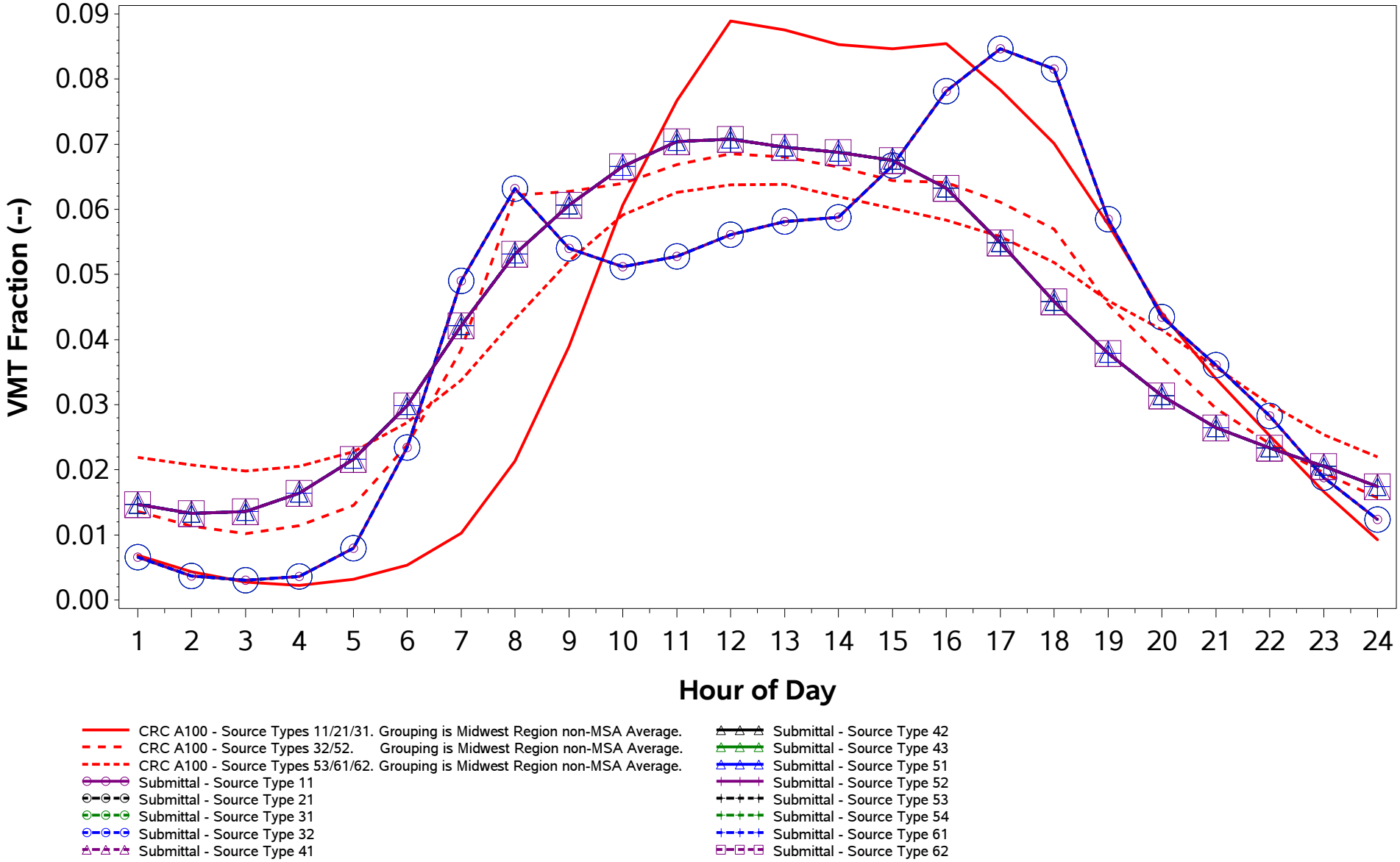

/proj1/EPA_2017_NEI_CDBs/2017_CDB_Review/Plotting/compare_speeds.sas 04DEC19 08:43

County ID = 39107. Ohio: Mercer
RURAL (Non-MSA)
Urban Freeway (Road Type 4)
Weekday

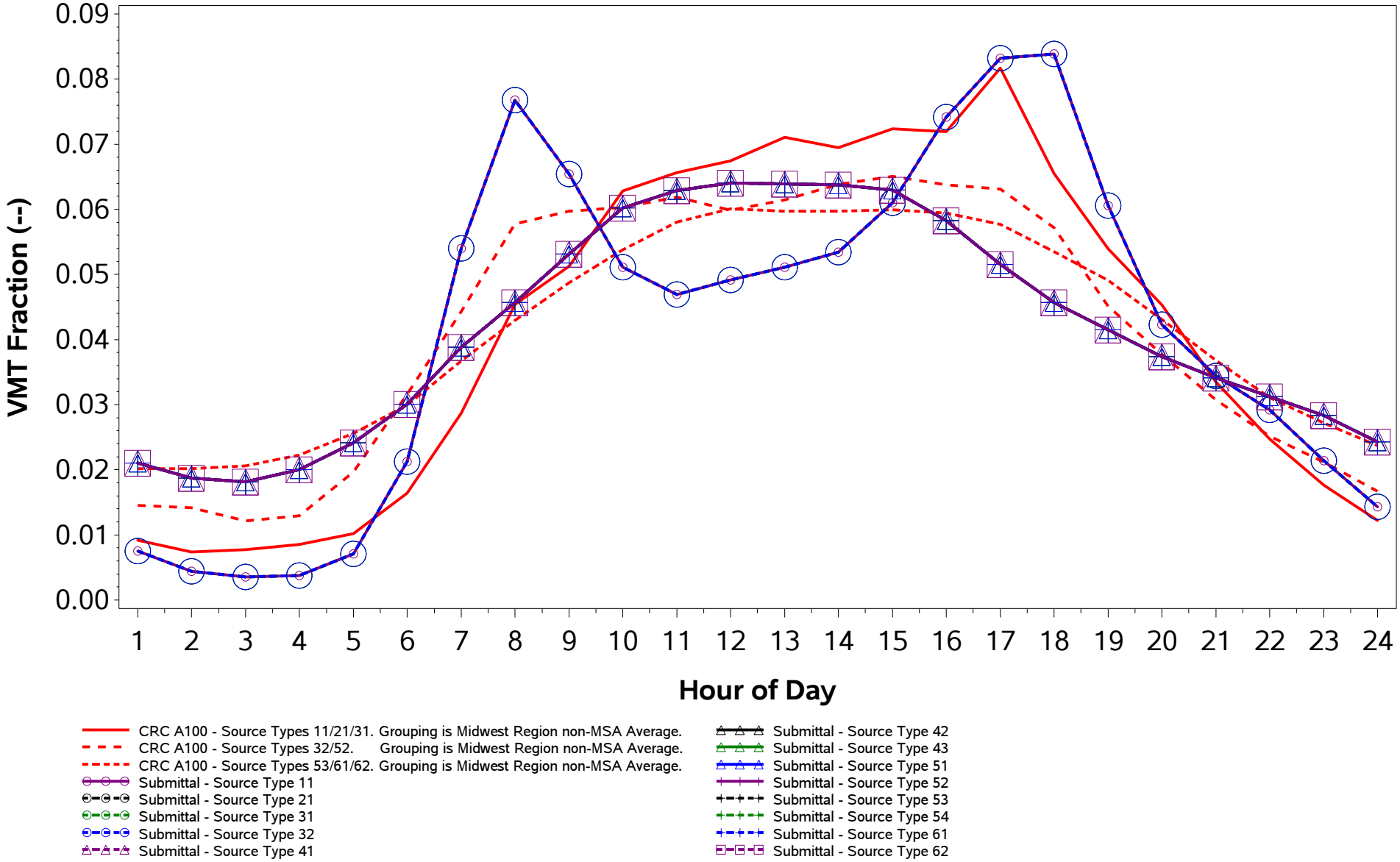

/proj1/EPA_2017_NEI_CDBs/2017_CDB_Review/Plotting/compare_speeds.sas 04DEC19 08:43

County ID = 39107. Ohio: Mercer
RURAL (Non-MSA)
Urban Freeway (Road Type 4)
Weekend

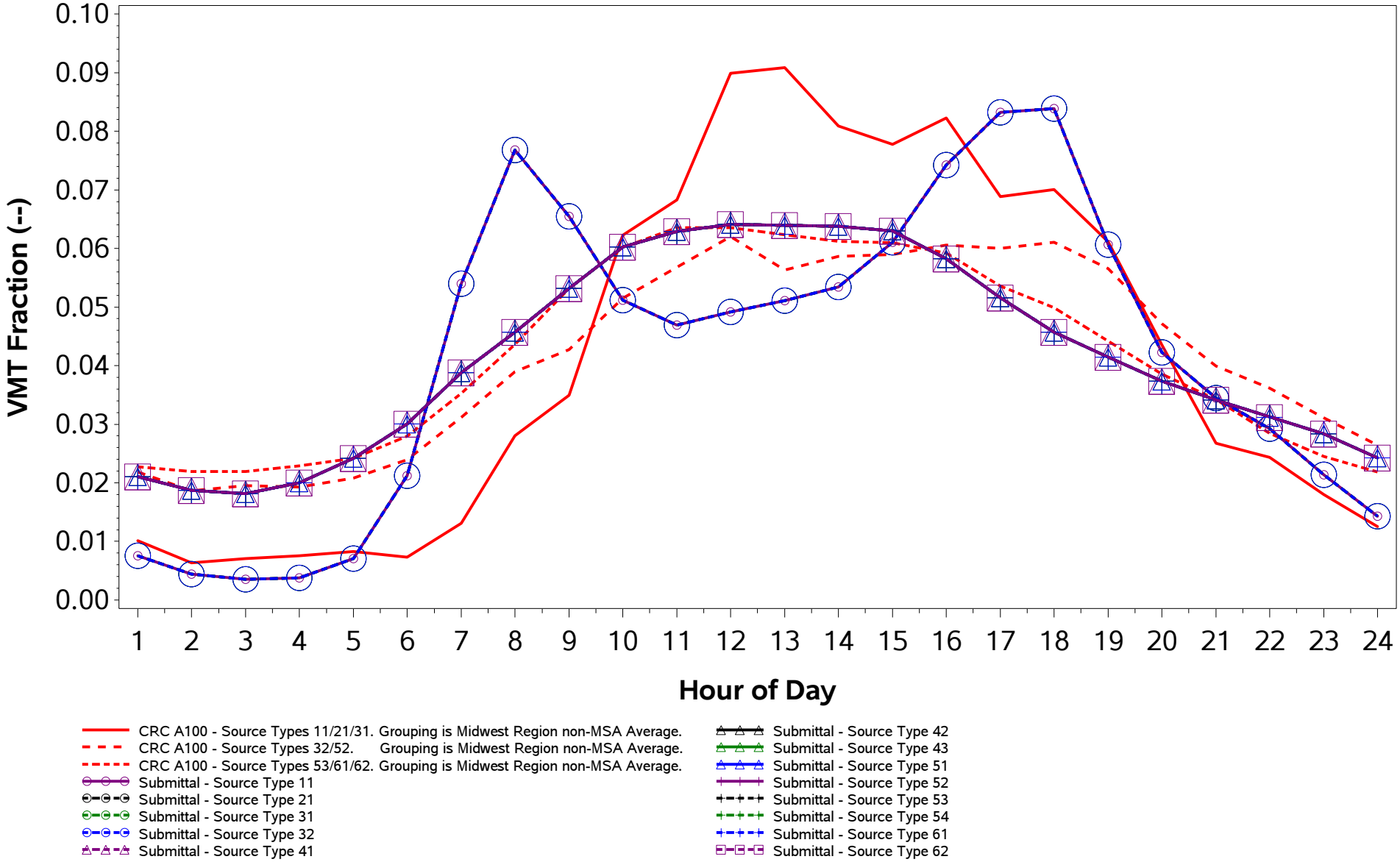

/proj1/EPA_2017_NEI_CDBs/2017_CDB_Review/Plotting/compare_speeds.sas 04DEC19 08:43

County ID = 39107. Ohio: Mercer
RURAL (Non-MSA)
Urban Non-Freeway (Road Type 5)
Weekday

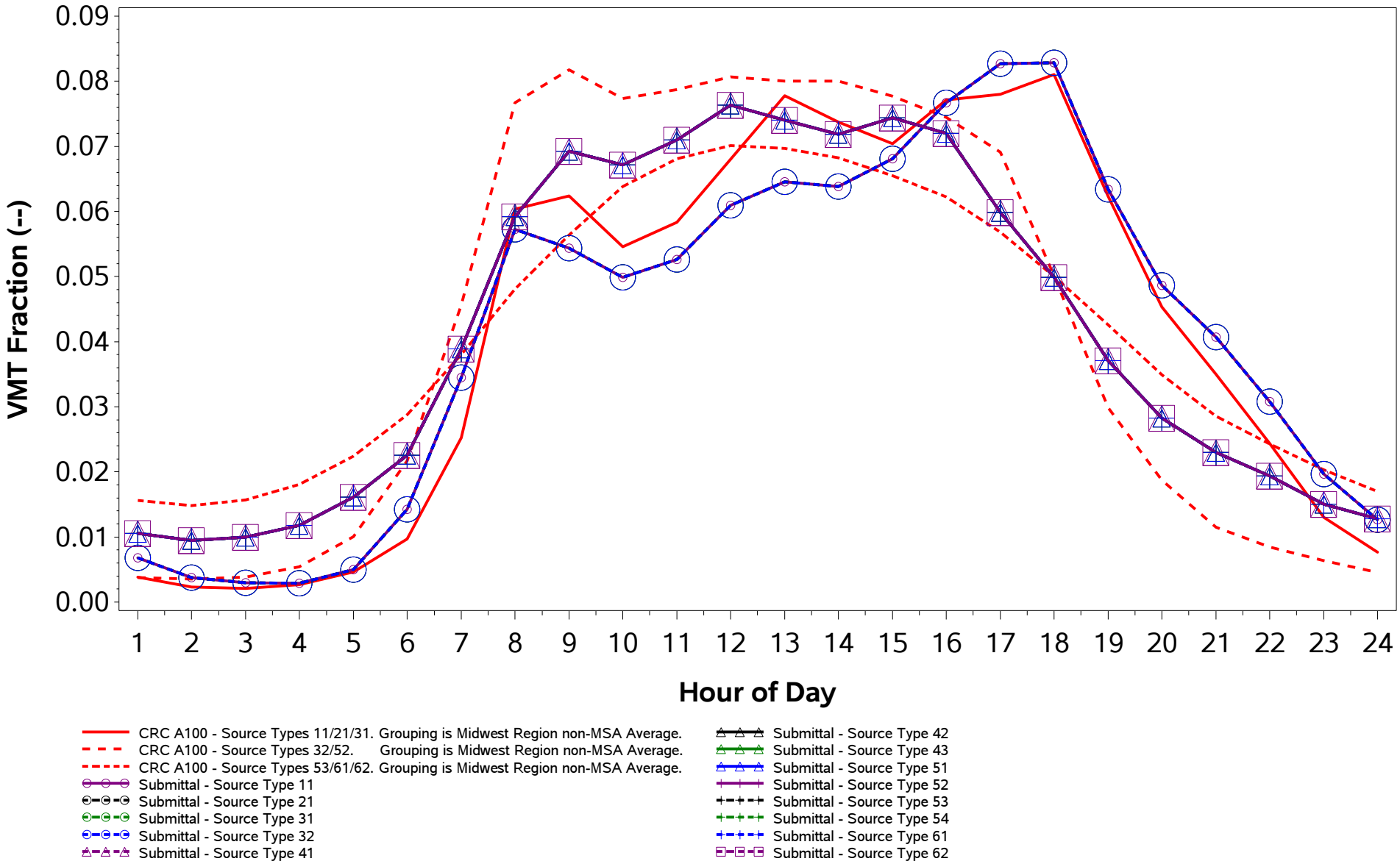

/proj1/EPA_2017_NEI_CDBs/2017_CDB_Review/Plotting/compare_speeds.sas 04DEC19 08:43

County ID = 39107. Ohio: Mercer
RURAL (Non-MSA)
Urban Non-Freeway (Road Type 5)
Weekend

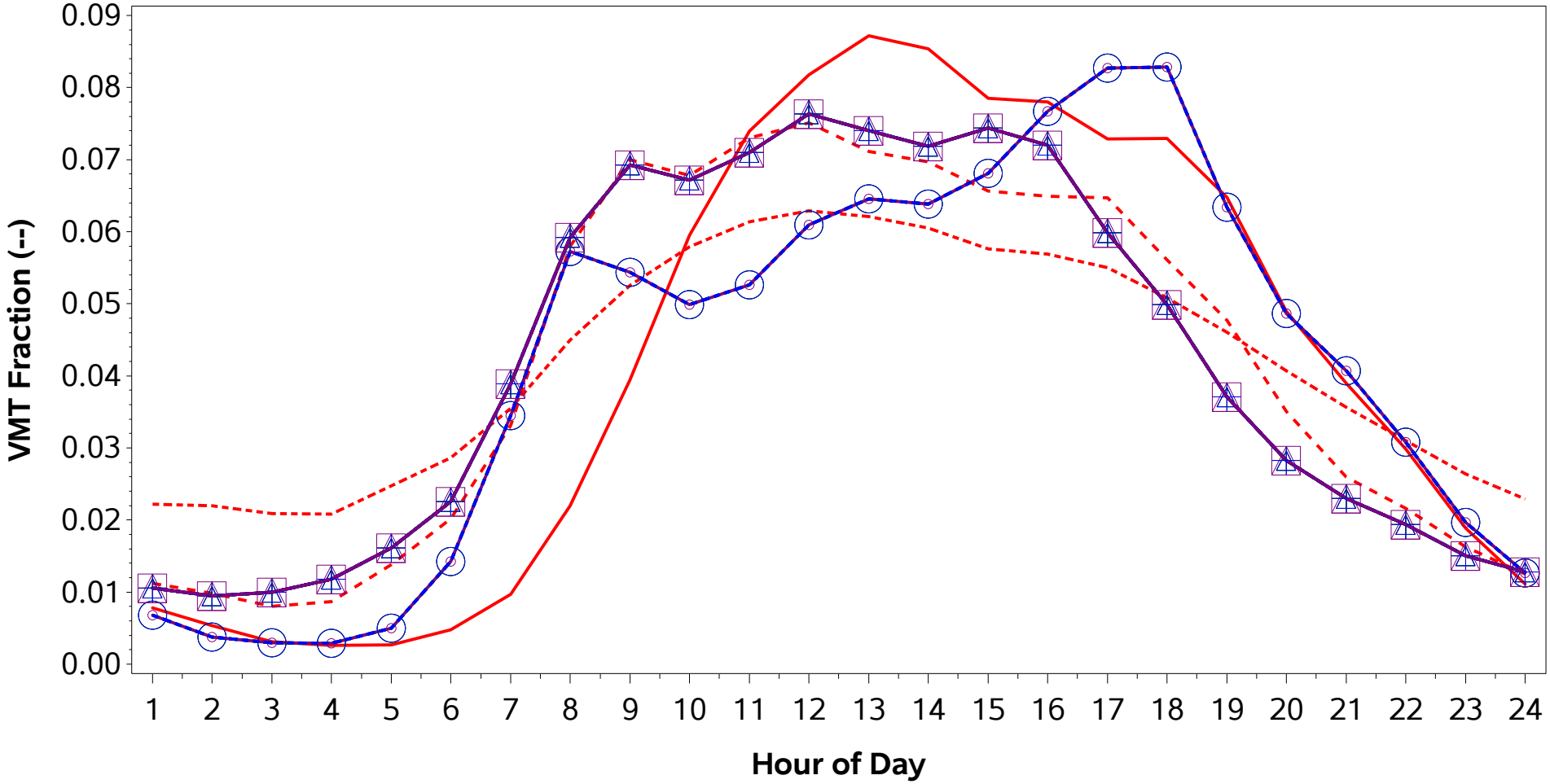

CRC A100 - Source Types 11/21/31. Grouping is Midwest Region non-MSA Average.
CRC A100 - Source Types 32/52. Grouping is Midwest Region non-MSA Average.
CRC A100 - Source Types 53/61/62. Grouping is Midwest Region non-MSA Average.
Submittal - Source Type 11
Submittal - Source Type 21
Submittal - Source Type 31
Submittal - Source Type 32
Submittal - Source Type 41
Submittal - Source Type 42
Submittal - Source Type 43
Submittal - Source Type 51
Submittal - Source Type 52
Submittal - Source Type 53
Submittal - Source Type 54
Submittal - Source Type 61
Submittal - Source Type 62

/proj1/EPA_2017_NEI_CDBs/2017_CDB_Review/Plotting/compare_speeds.sas 04DEC19 08:43

County ID = 39109. Ohio: Miami
URBAN (Dayton; OH)
Rural Freeway (Road Type 2)
Weekday

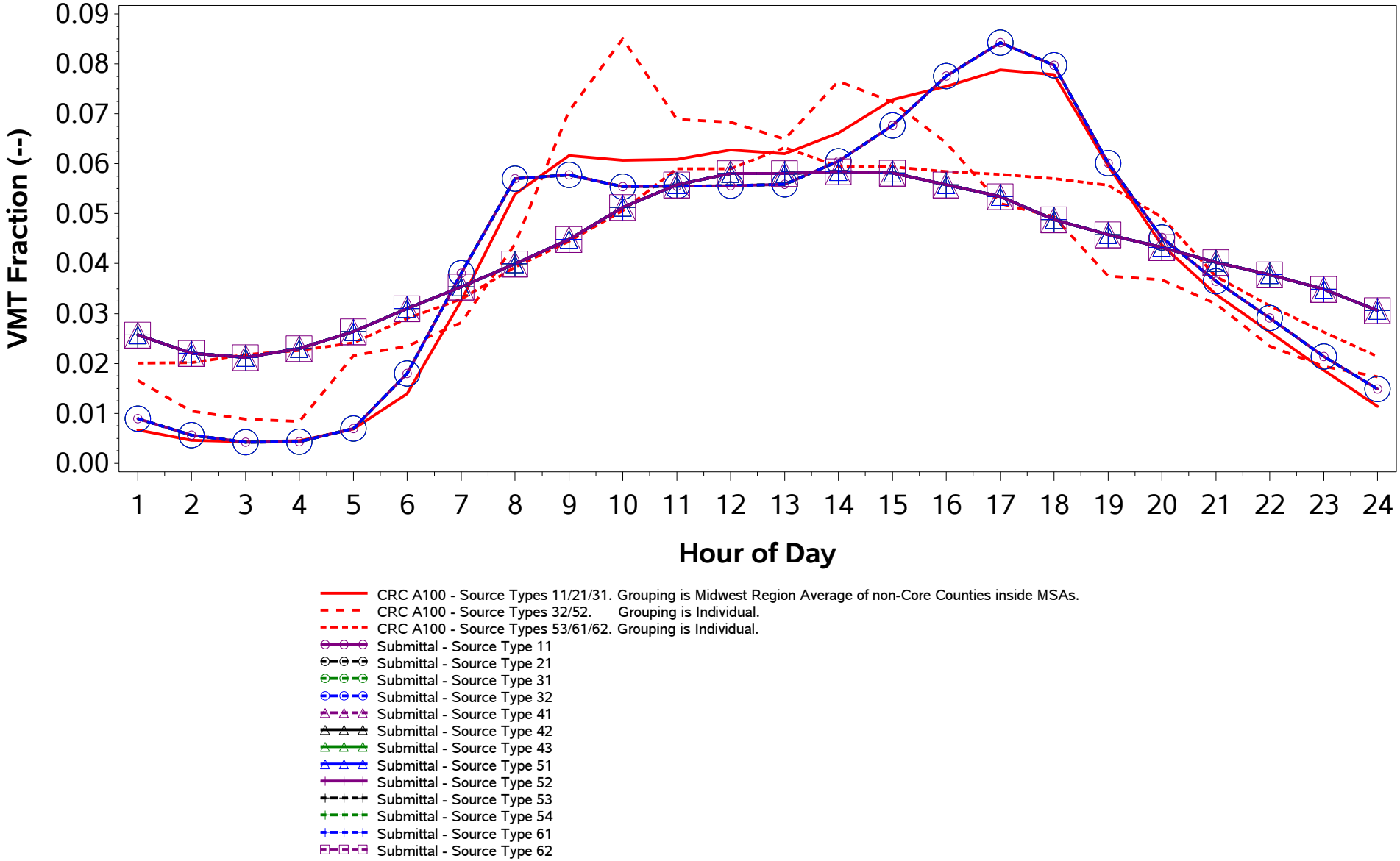

/proj1/EPA_2017_NEI_CDBs/2017_CDB_Review/Plotting/compare_speeds.sas 04DEC19 08:43

County ID = 39109. Ohio: Miami
URBAN (Dayton; OH)
Rural Freeway (Road Type 2)
Weekend

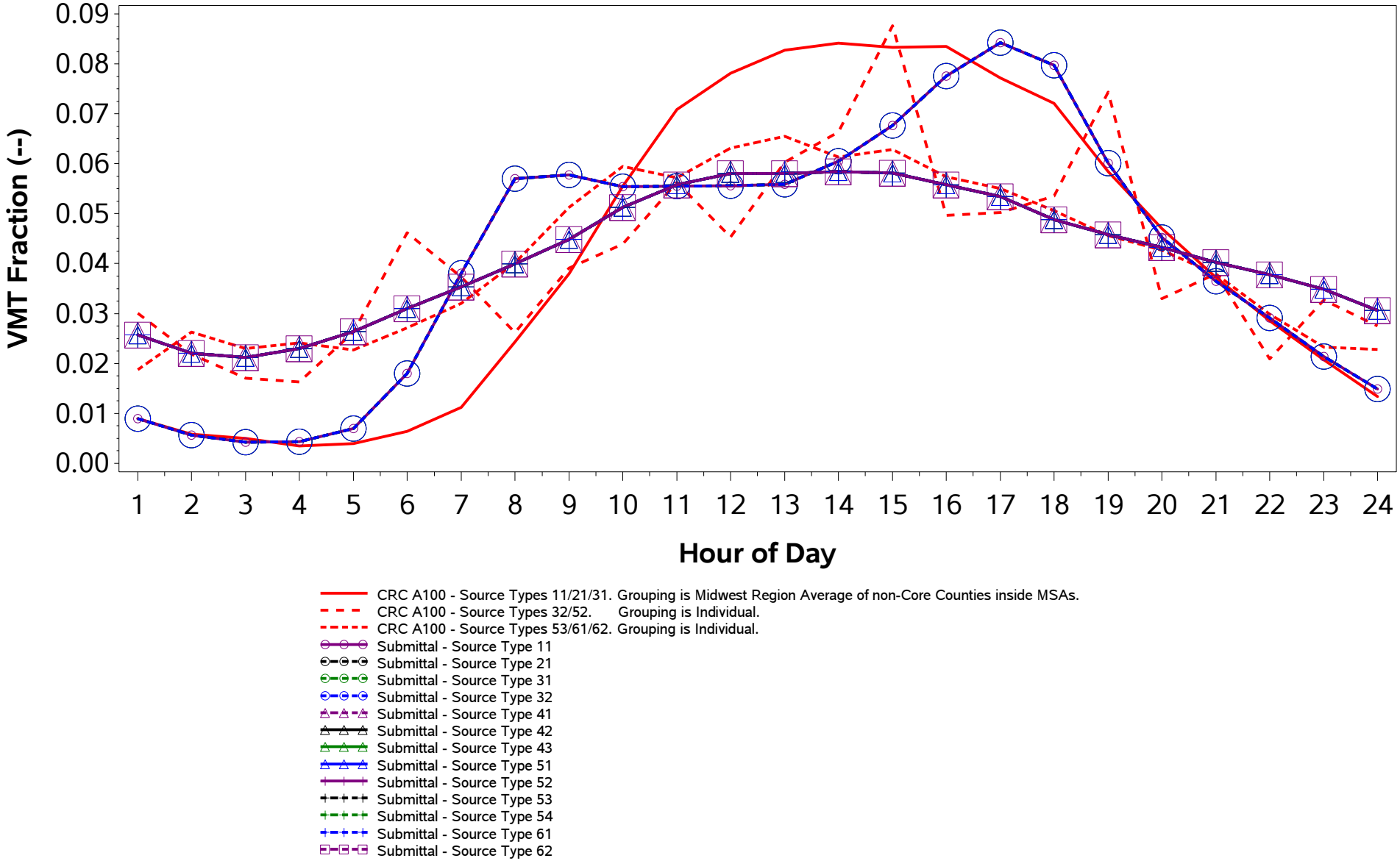

/proj1/EPA_2017_NEI_CDBs/2017_CDB_Review/Plotting/compare_speeds.sas 04DEC19 08:43

County ID = 39109. Ohio: Miami
URBAN (Dayton; OH)
Rural Non-Freeway (Road Type 3)
Weekday

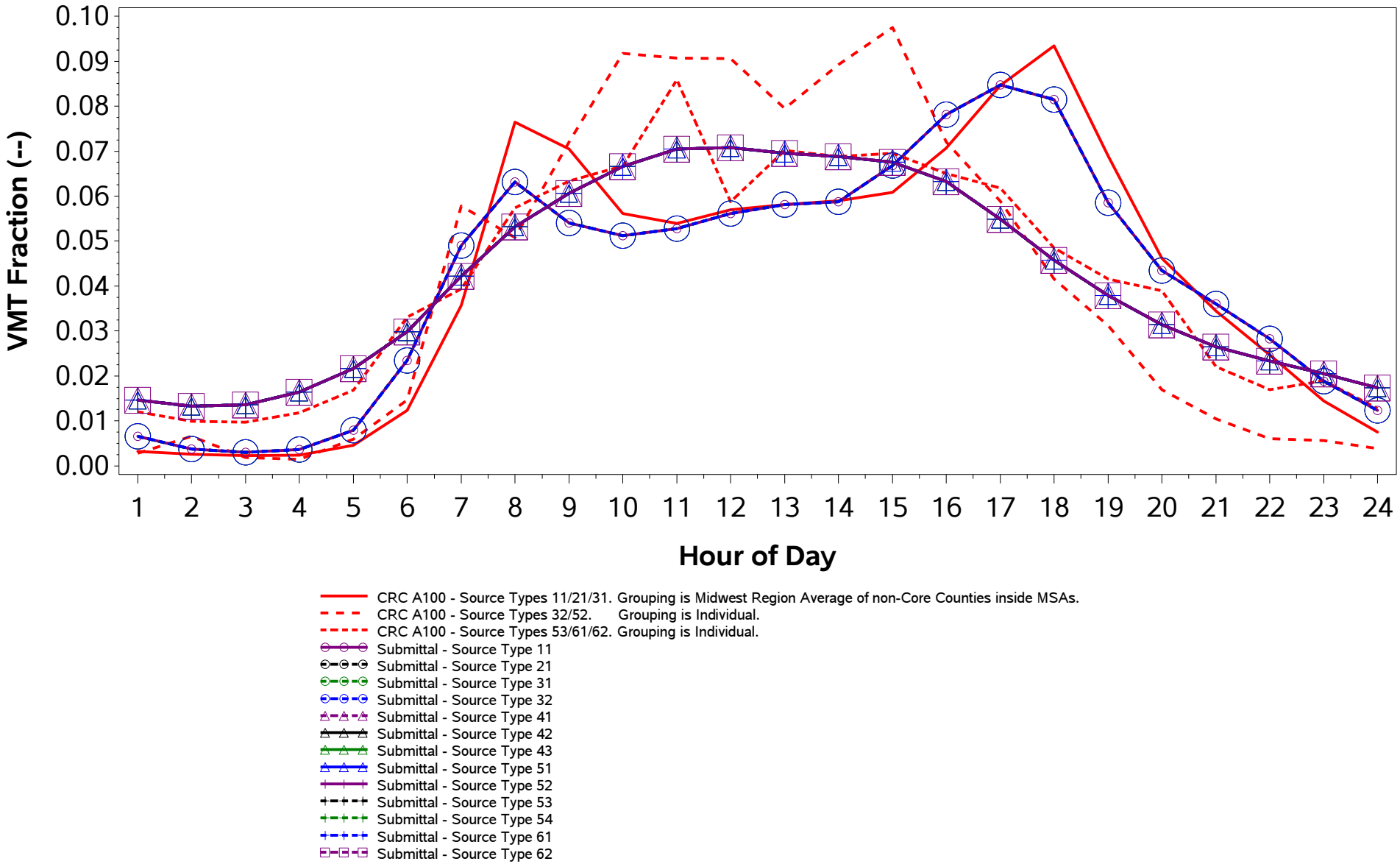

/proj1/EPA_2017_NEI_CDBs/2017_CDB_Review/Plotting/compare_speeds.sas 04DEC19 08:43

County ID = 39109. Ohio: Miami
URBAN (Dayton; OH)
Rural Non-Freeway (Road Type 3)
Weekend

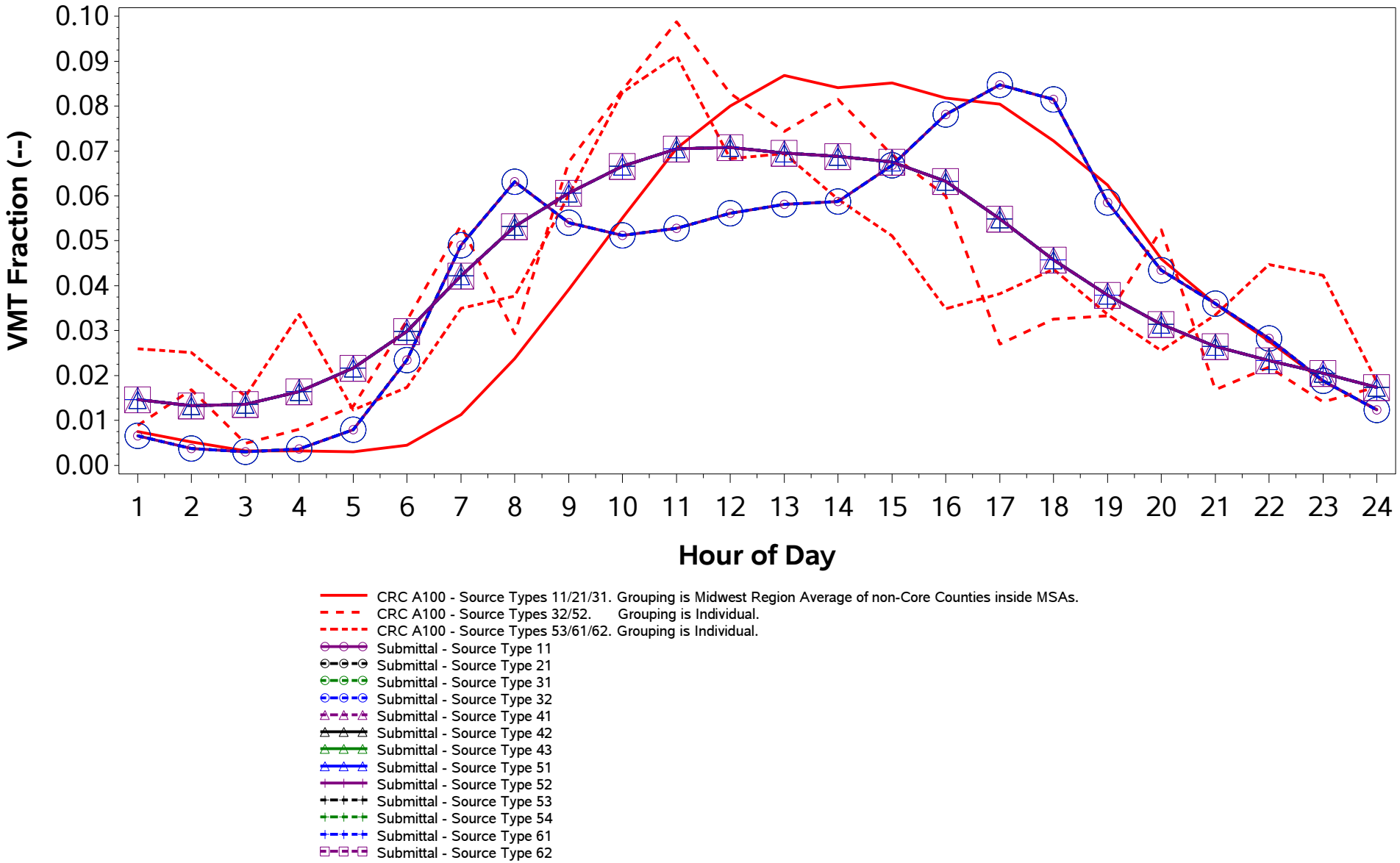

/proj1/EPA_2017_NEI_CDBs/2017_CDB_Review/Plotting/compare_speeds.sas 04DEC19 08:43

County ID = 39109. Ohio: Miami
URBAN (Dayton; OH)
Urban Freeway (Road Type 4)
Weekday

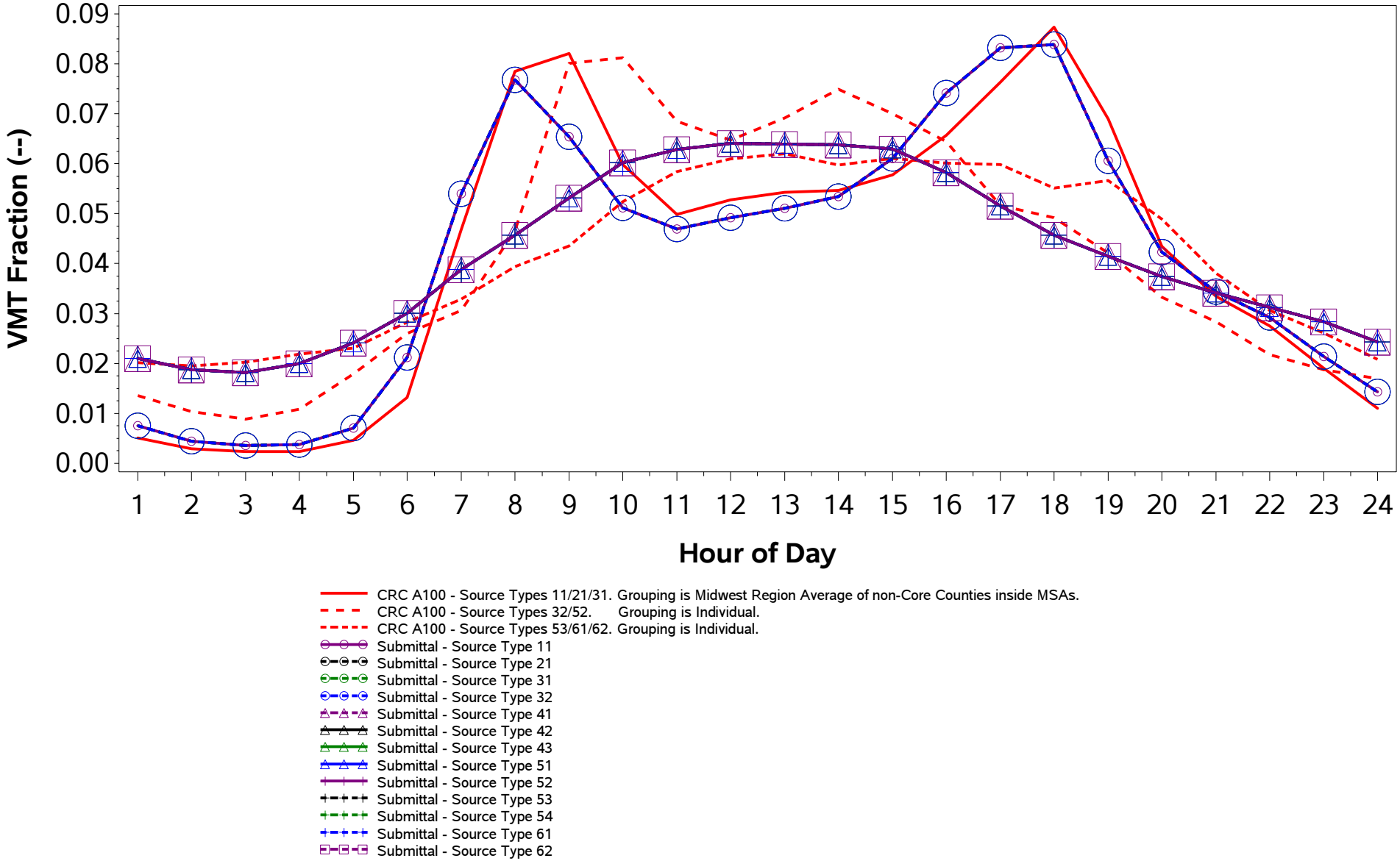

/proj1/EPA_2017_NEI_CDBs/2017_CDB_Review/Plotting/compare_speeds.sas 04DEC19 08:43

County ID = 39109. Ohio: Miami
URBAN (Dayton; OH)
Urban Freeway (Road Type 4)
Weekend

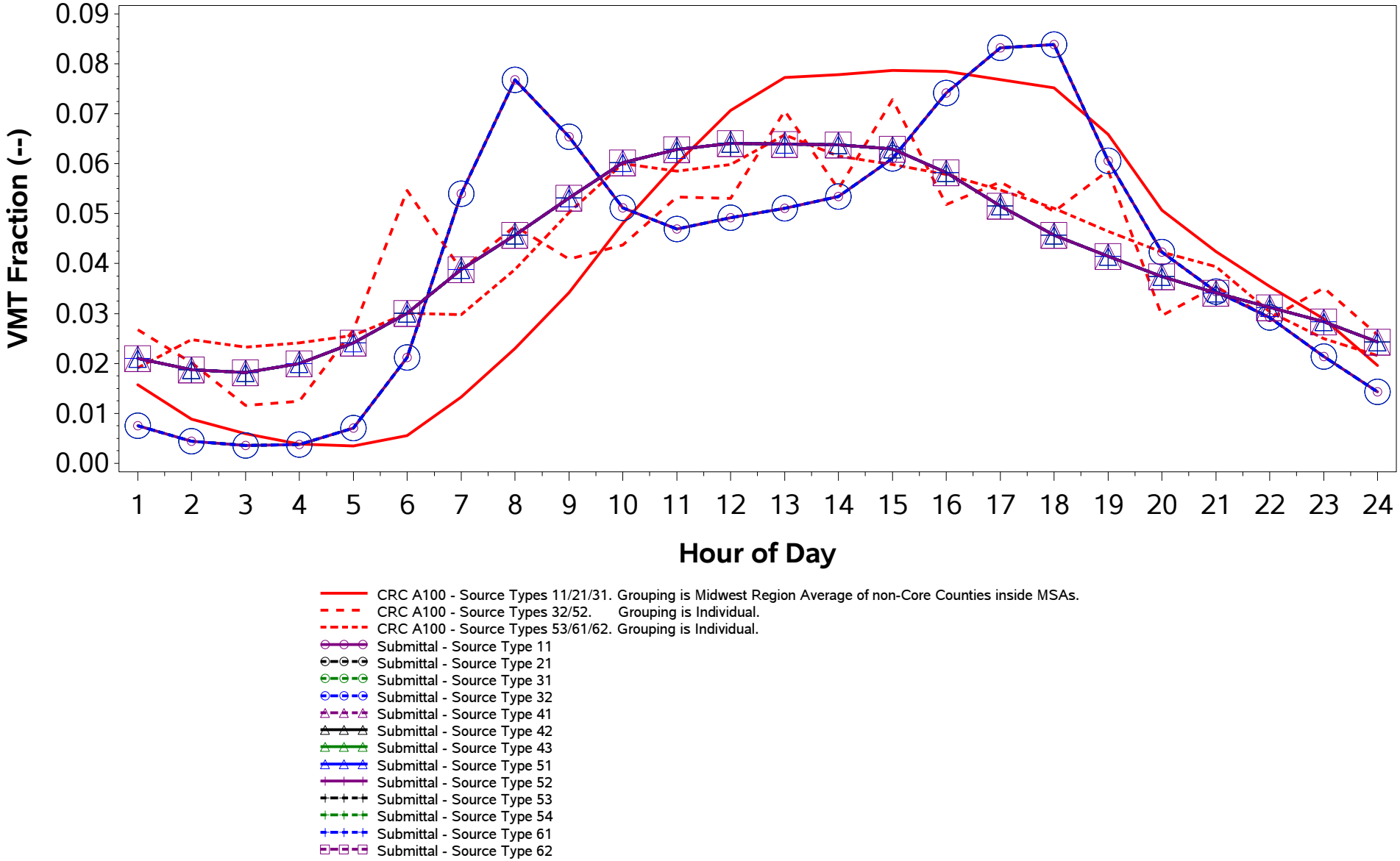

/proj1/EPA_2017_NEI_CDBs/2017_CDB_Review/Plotting/compare_speeds.sas 04DEC19 08:43

County ID = 39109. Ohio: Miami
URBAN (Dayton; OH)
Urban Non-Freeway (Road Type 5)
Weekday

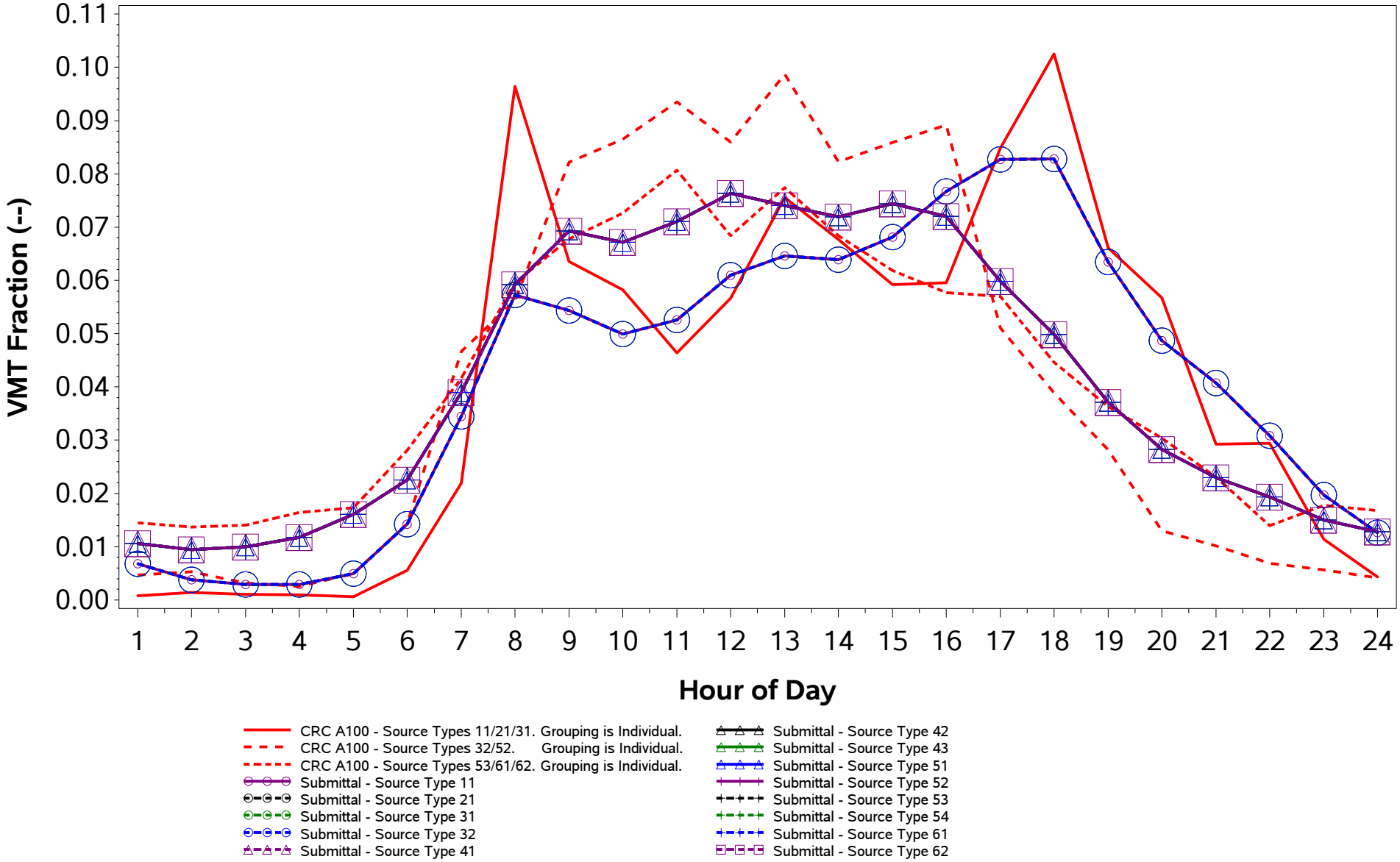

/proj1/EPA_2017_NEI_CDBs/2017_CDB_Review/Plotting/compare_speeds.sas 04DEC19 08:43

County ID = 39109. Ohio: Miami
URBAN (Dayton; OH)
Urban Non-Freeway (Road Type 5)
Weekend

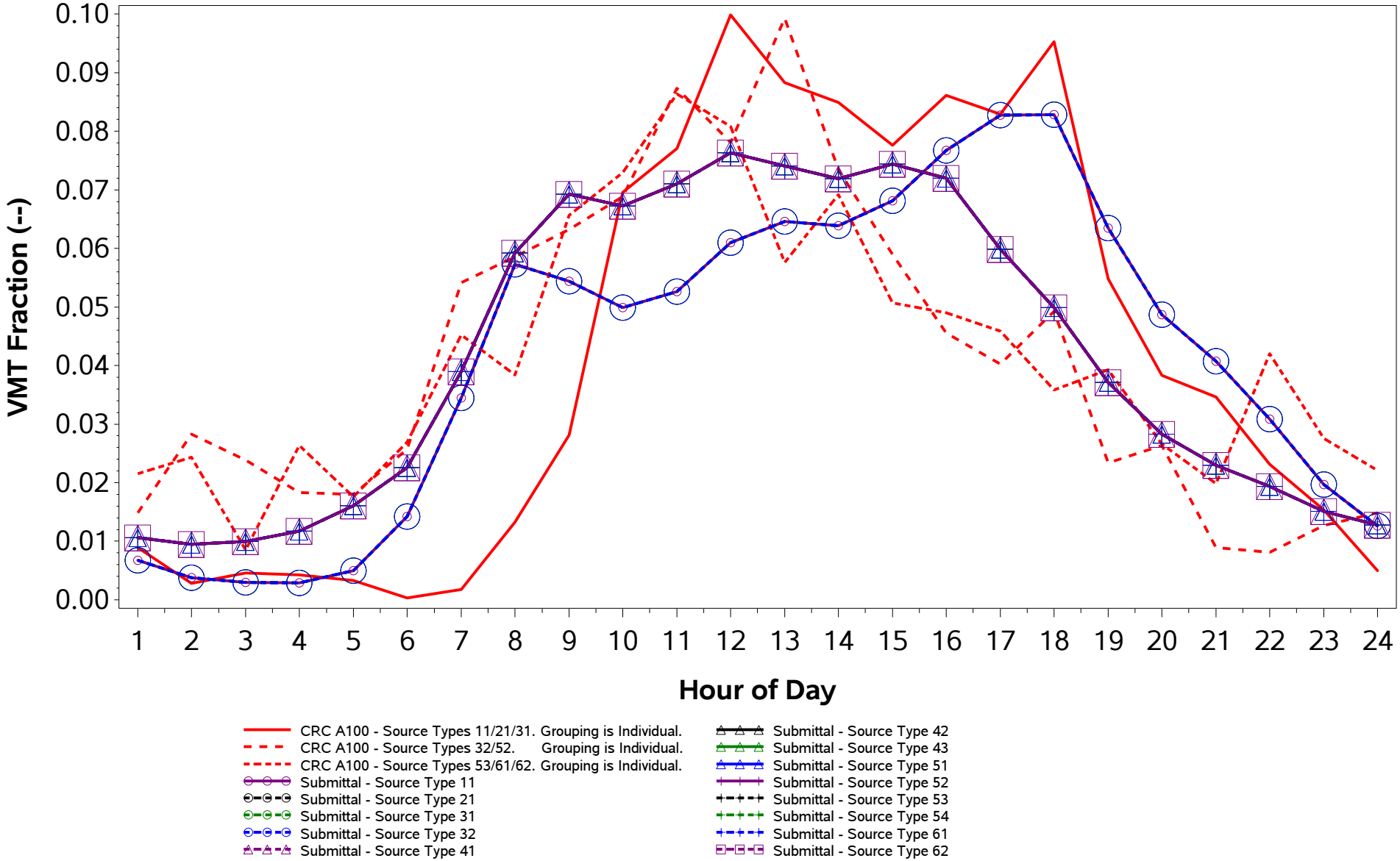

/proj1/EPA_2017_NEI_CDBs/2017_CDB_Review/Plotting/compare_speeds.sas 04DEC19 08:43

County ID = 39111. Ohio: Monroe
RURAL (Non-MSA)
Rural Freeway (Road Type 2)
Weekday

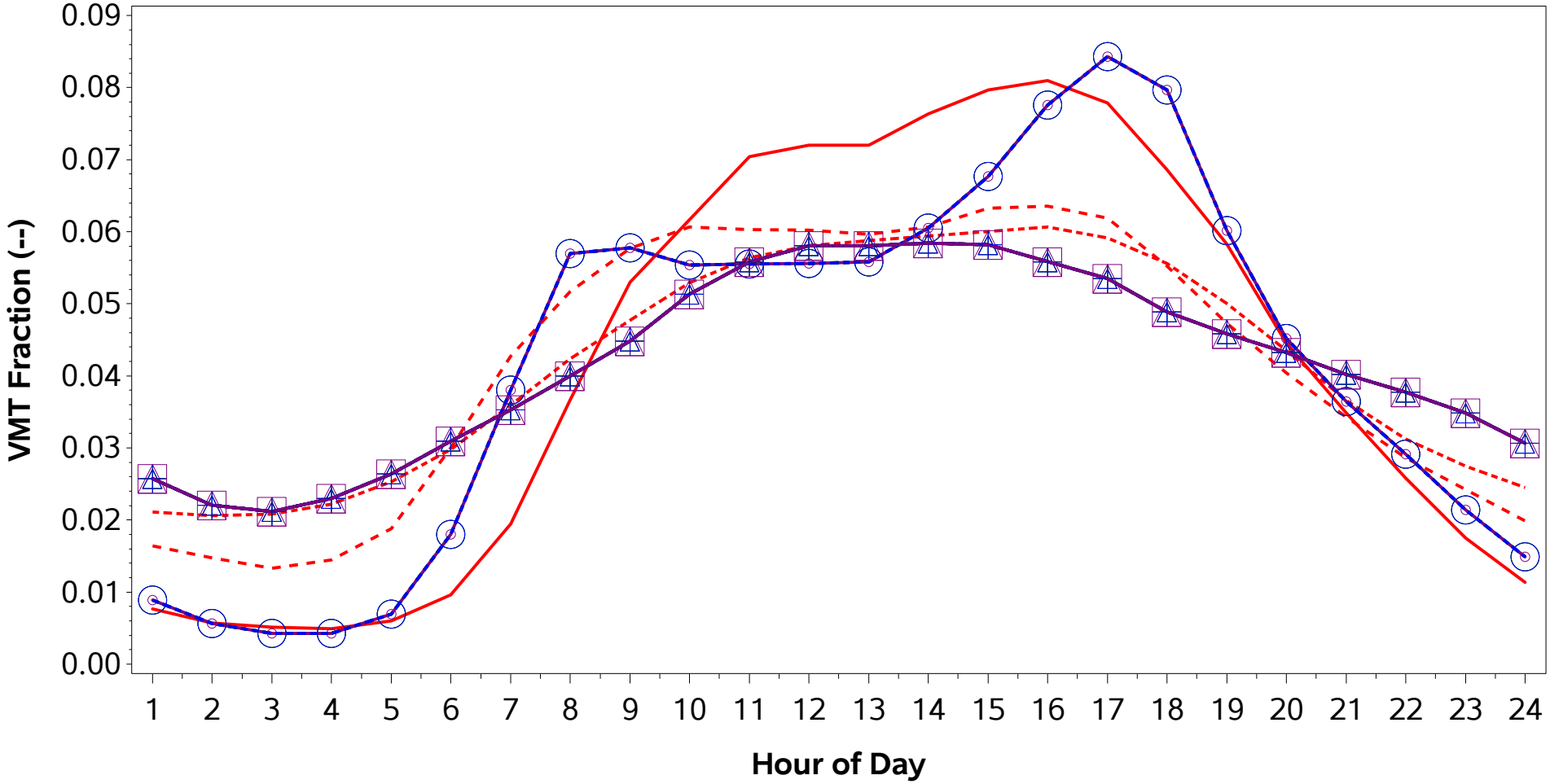

CRC A100 - Source Types 11/21/31. Grouping is Midwest Region non-MSA Average.
CRC A100 - Source Types 32/52. Grouping is Midwest Region non-MSA Average.
CRC A100 - Source Types 53/61/62. Grouping is Midwest Region non-MSA Average.
Submittal - Source Type 11
Submittal - Source Type 21
Submittal - Source Type 31
Submittal - Source Type 32
Submittal - Source Type 41
Submittal - Source Type 42
Submittal - Source Type 43
Submittal - Source Type 51
Submittal - Source Type 52
Submittal - Source Type 53
Submittal - Source Type 54
Submittal - Source Type 61
Submittal - Source Type 62

/proj1/EPA_2017_NEI_CDBs/2017_CDB_Review/Plotting/compare_speeds.sas 04DEC19 08:43

County ID = 39111. Ohio: Monroe
RURAL (Non-MSA)
Rural Freeway (Road Type 2)
Weekend

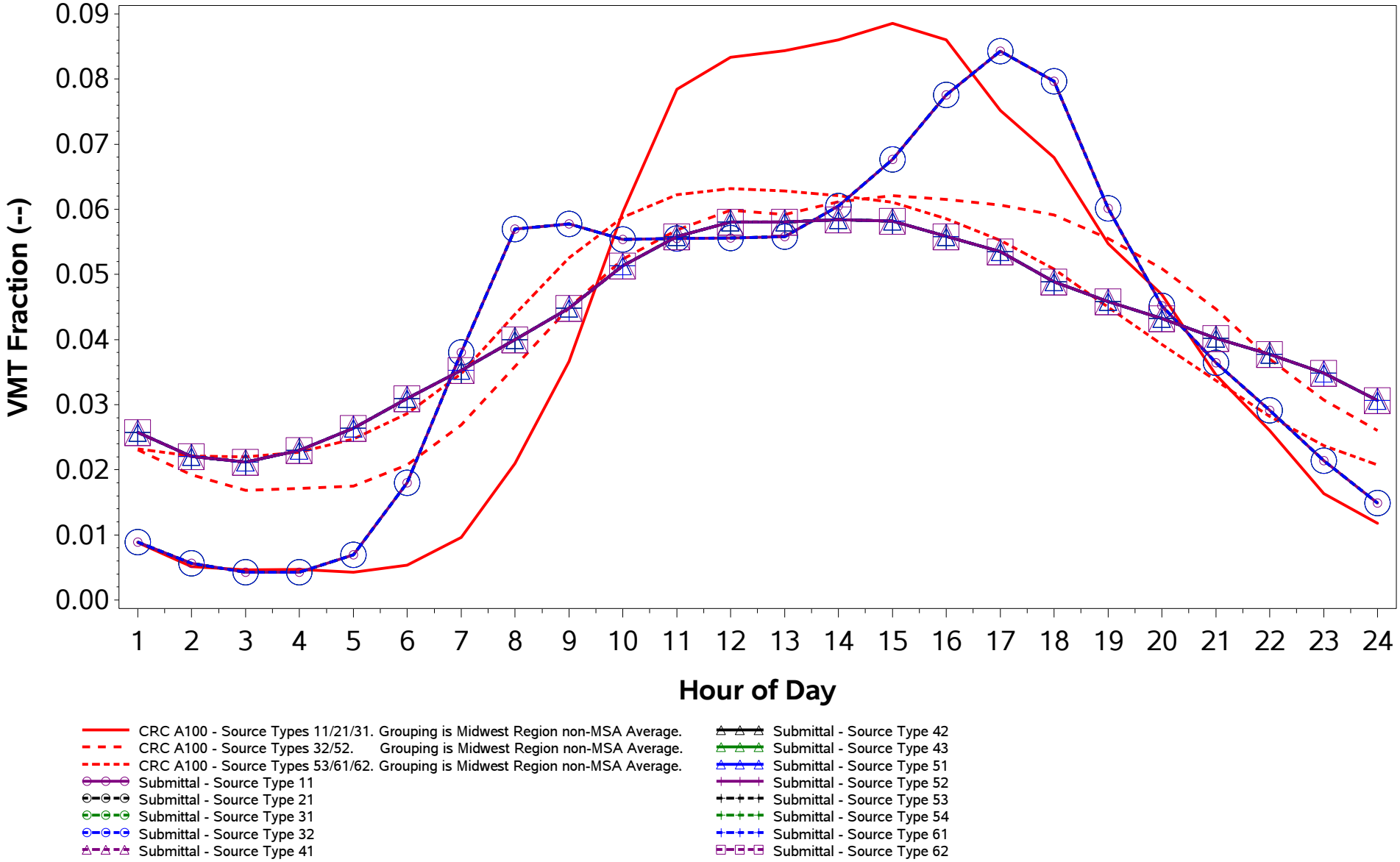

/proj1/EPA_2017_NEI_CDBs/2017_CDB_Review/Plotting/compare_speeds.sas 04DEC19 08:43

County ID = 39111. Ohio: Monroe
RURAL (Non-MSA)
Rural Non-Freeway (Road Type 3)
Weekday

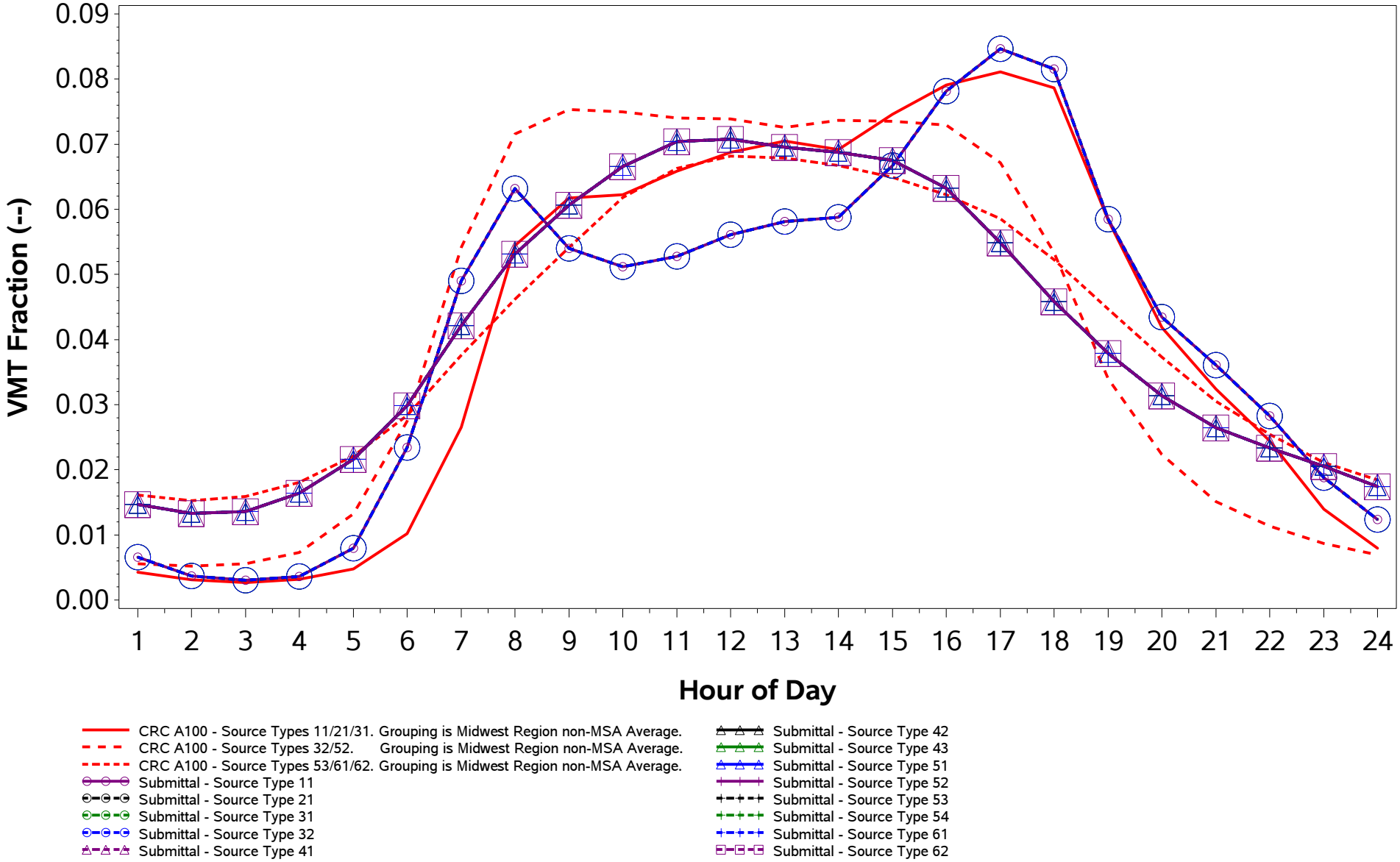

/proj1/EPA_2017_NEI_CDBs/2017_CDB_Review/Plotting/compare_speeds.sas 04DEC19 08:43

County ID = 39111. Ohio: Monroe
RURAL (Non-MSA)
Rural Non-Freeway (Road Type 3)
Weekend

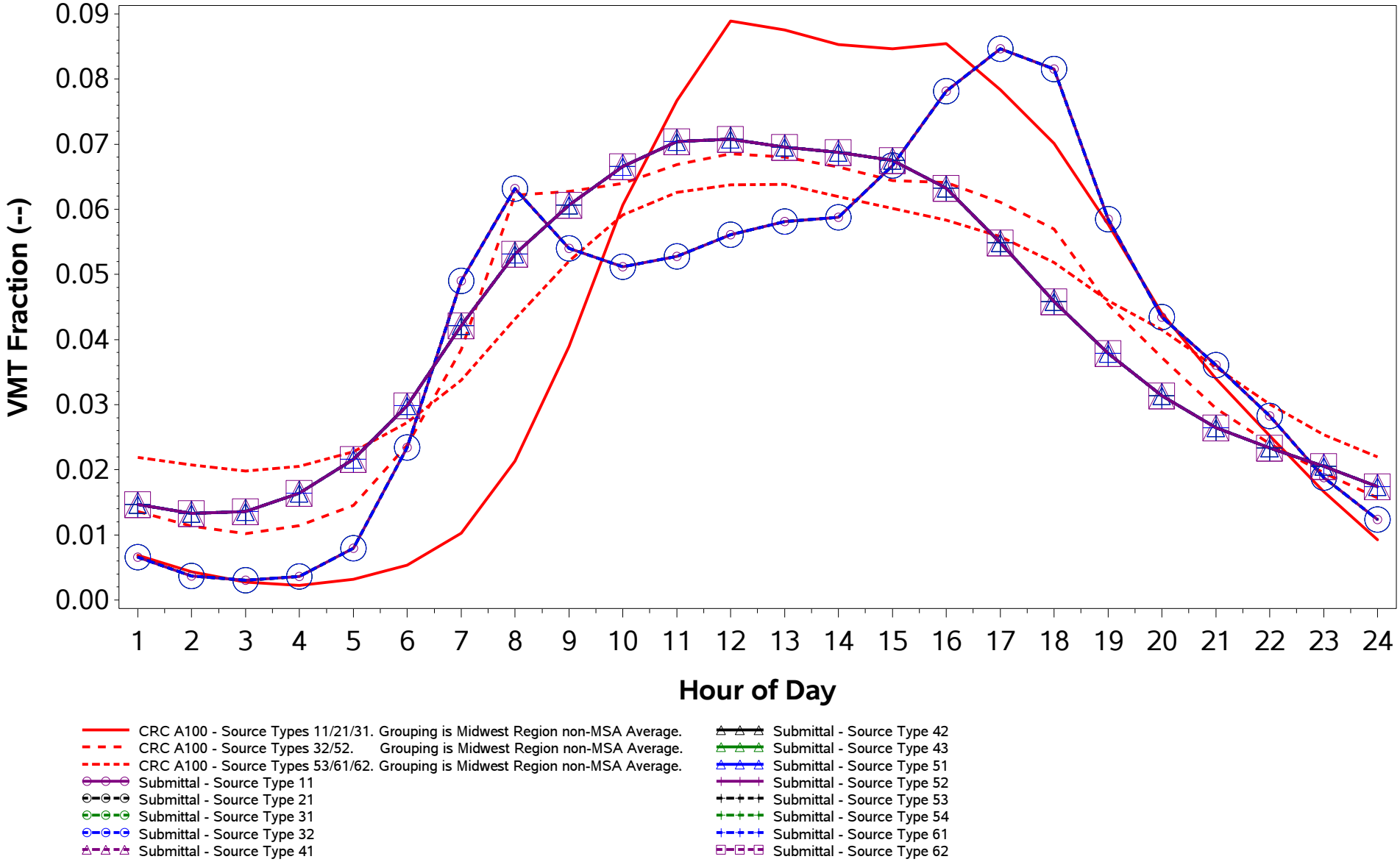

/proj1/EPA_2017_NEI_CDBs/2017_CDB_Review/Plotting/compare_speeds.sas 04DEC19 08:43

County ID = 39111. Ohio: Monroe
RURAL (Non-MSA)
Urban Freeway (Road Type 4)
Weekday

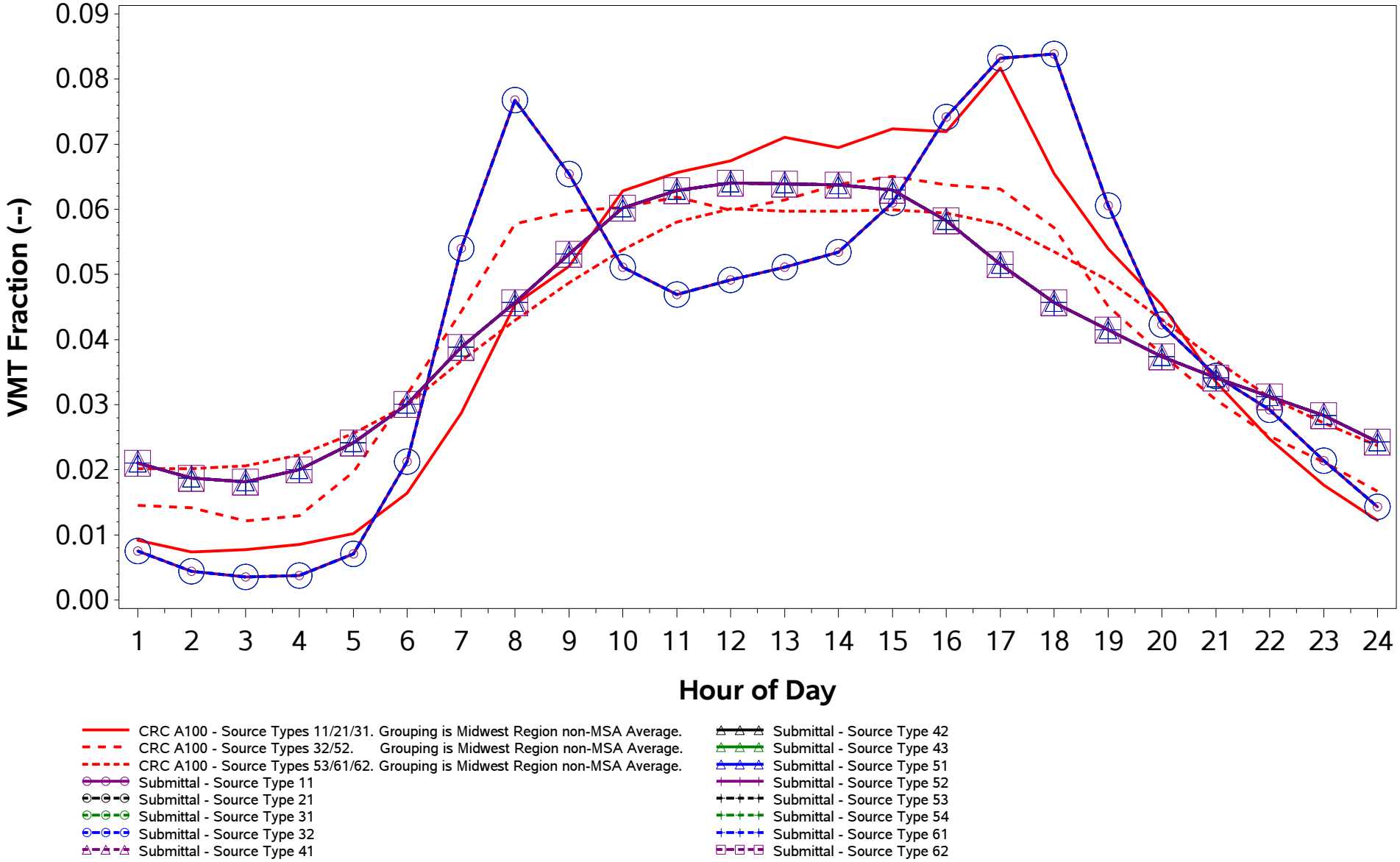

/proj1/EPA_2017_NEI_CDBs/2017_CDB_Review/Plotting/compare_speeds.sas 04DEC19 08:43

County ID = 39111. Ohio: Monroe
RURAL (Non-MSA)
Urban Freeway (Road Type 4)
Weekend

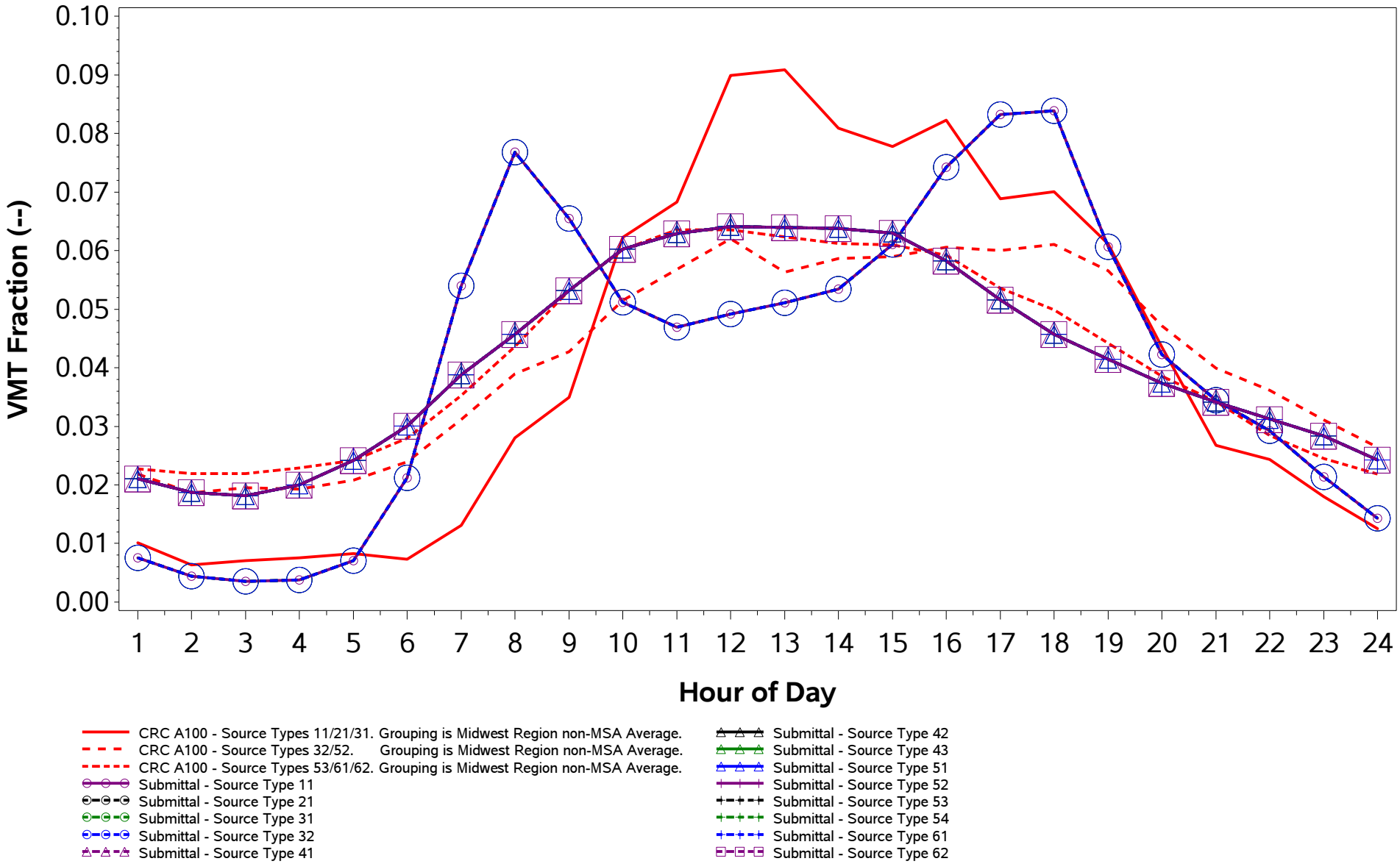

/proj1/EPA_2017_NEI_CDBs/2017_CDB_Review/Plotting/compare_speeds.sas 04DEC19 08:43

County ID = 39111. Ohio: Monroe
RURAL (Non-MSA)
Urban Non-Freeway (Road Type 5)
Weekday

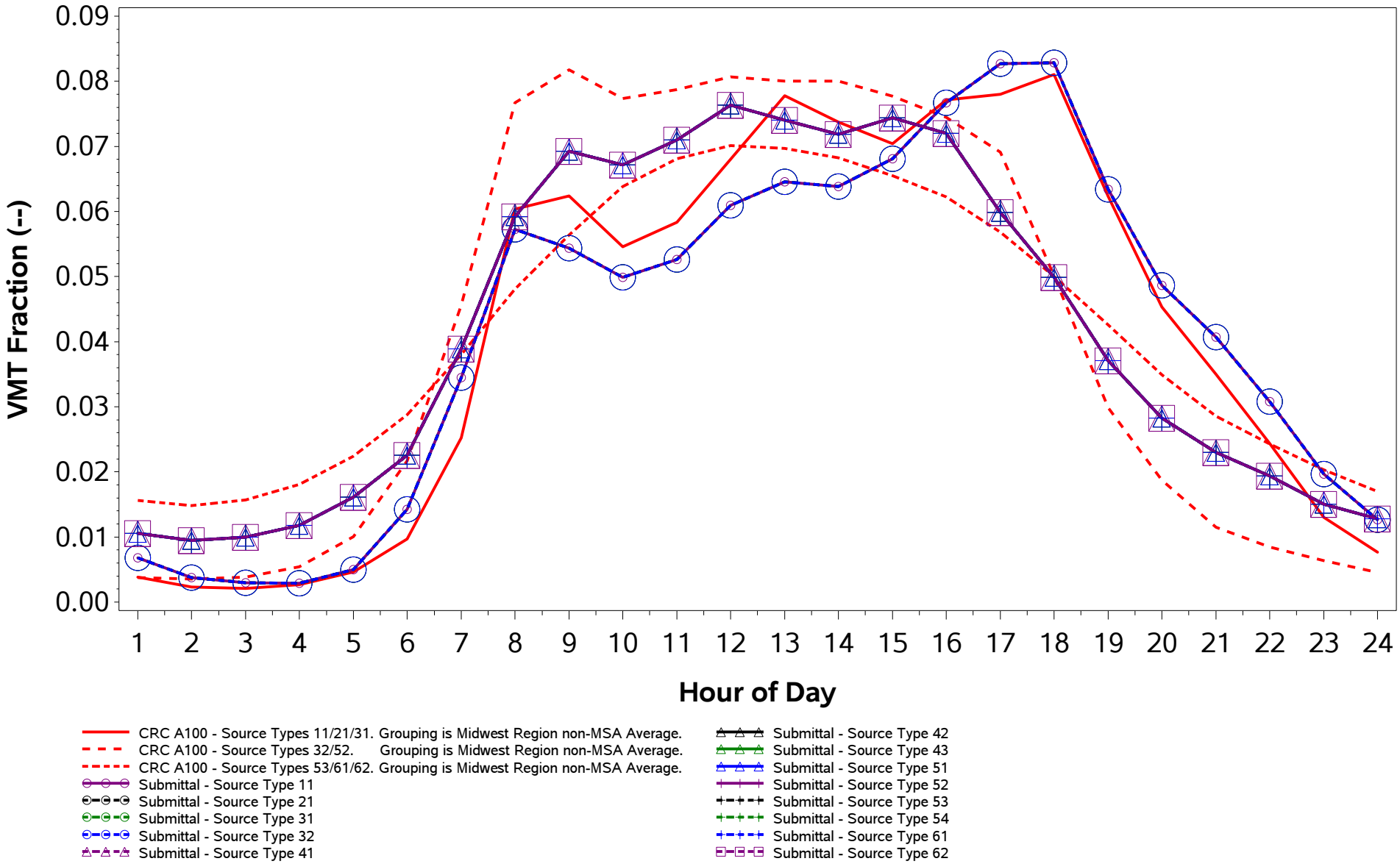

/proj1/EPA_2017_NEI_CDBs/2017_CDB_Review/Plotting/compare_speeds.sas 04DEC19 08:43

County ID = 39111. Ohio: Monroe
RURAL (Non-MSA)
Urban Non-Freeway (Road Type 5)
Weekend

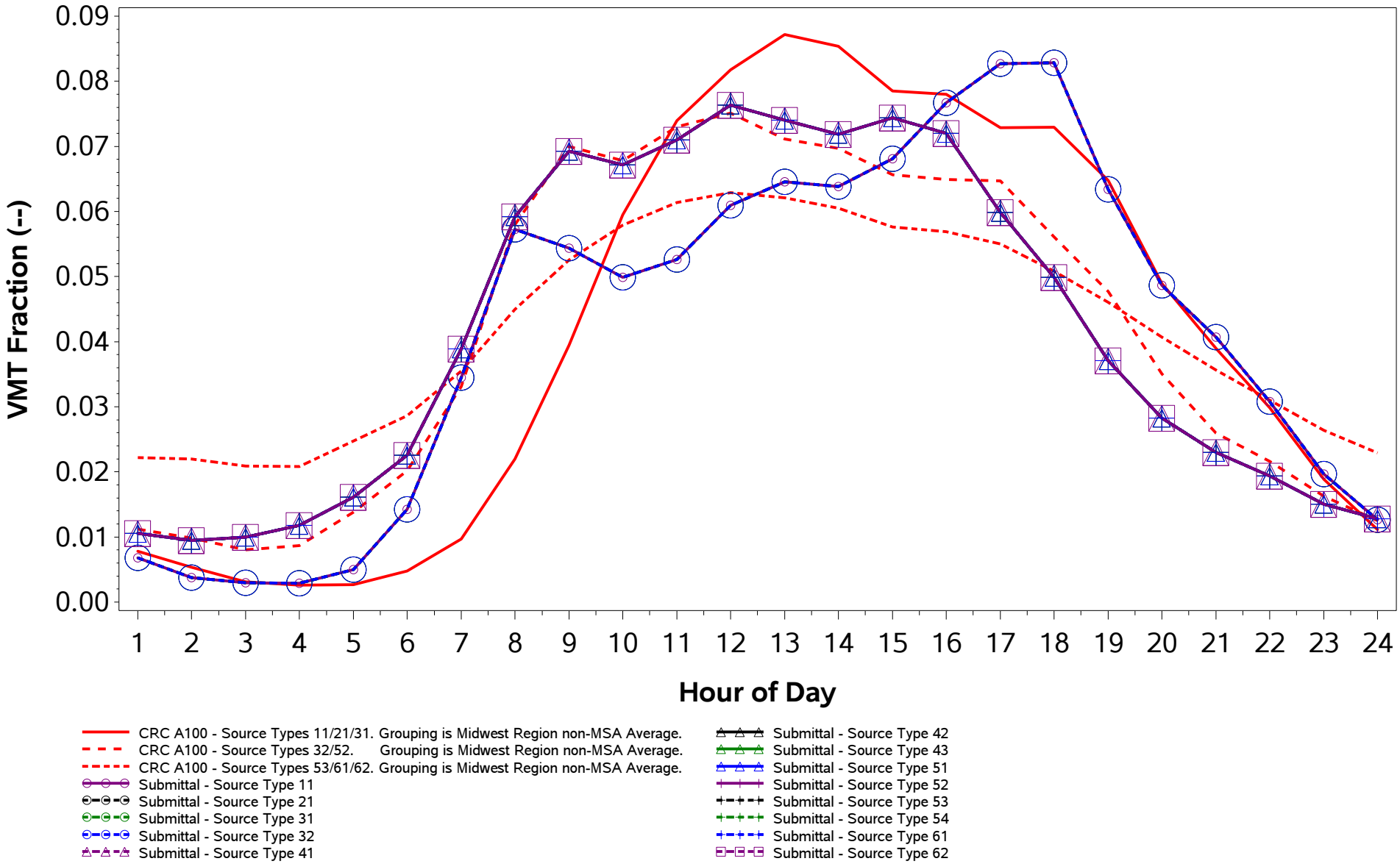

/proj1/EPA_2017_NEI_CDBs/2017_CDB_Review/Plotting/compare_speeds.sas 04DEC19 08:43

County ID = 39113. Ohio: Montgomery
URBAN (Dayton; OH)
Rural Freeway (Road Type 2)
Weekday

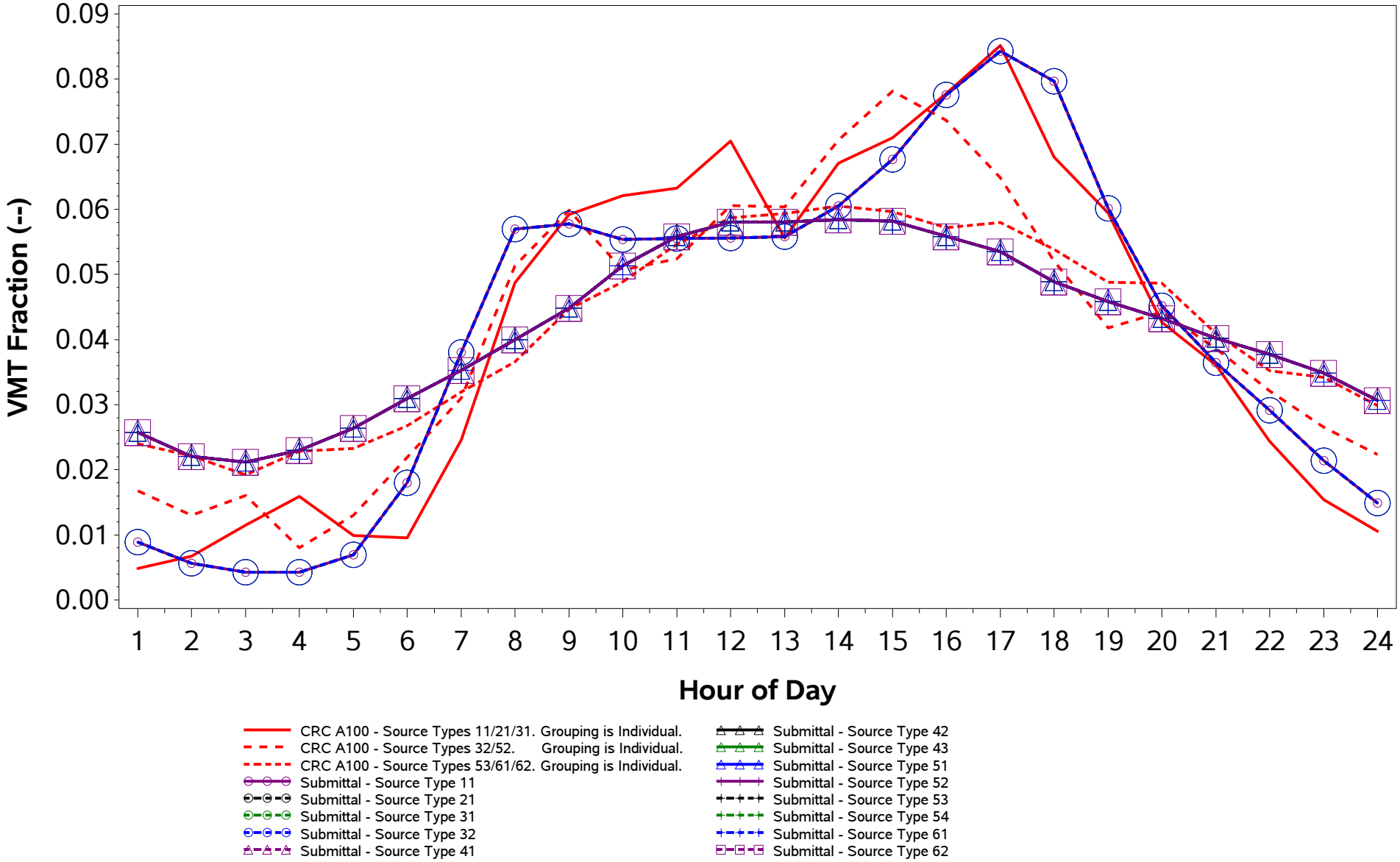

/proj1/EPA_2017_NEI_CDBs/2017_CDB_Review/Plotting/compare_speeds.sas 04DEC19 08:43

County ID = 39113. Ohio: Montgomery
URBAN (Dayton; OH)
Rural Freeway (Road Type 2)
Weekend

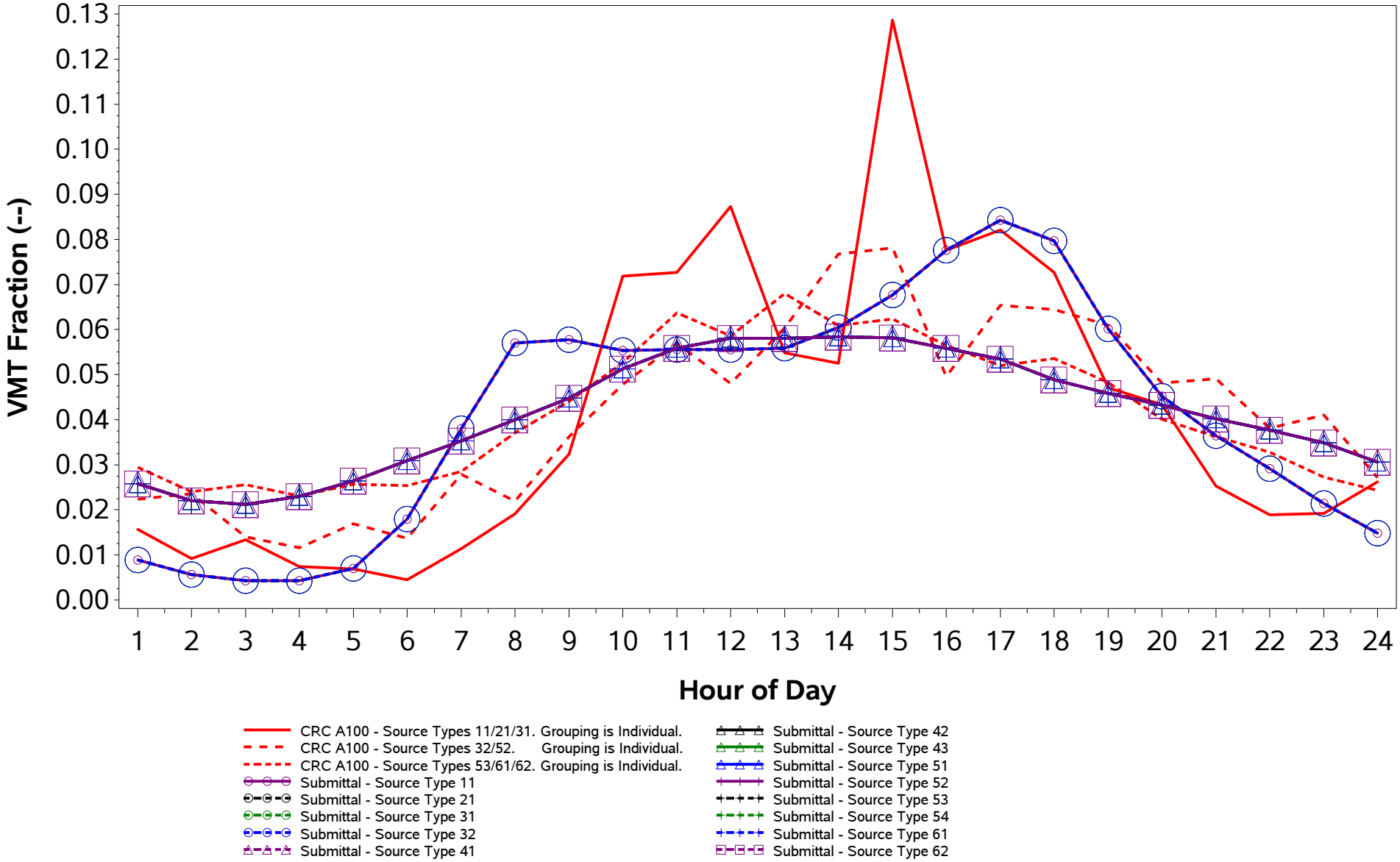

/proj1/EPA_2017_NEI_CDBs/2017_CDB_Review/Plotting/compare_speeds.sas 04DEC19 08:43

County ID = 39113. Ohio: Montgomery
URBAN (Dayton; OH)
Rural Non-Freeway (Road Type 3)
Weekday

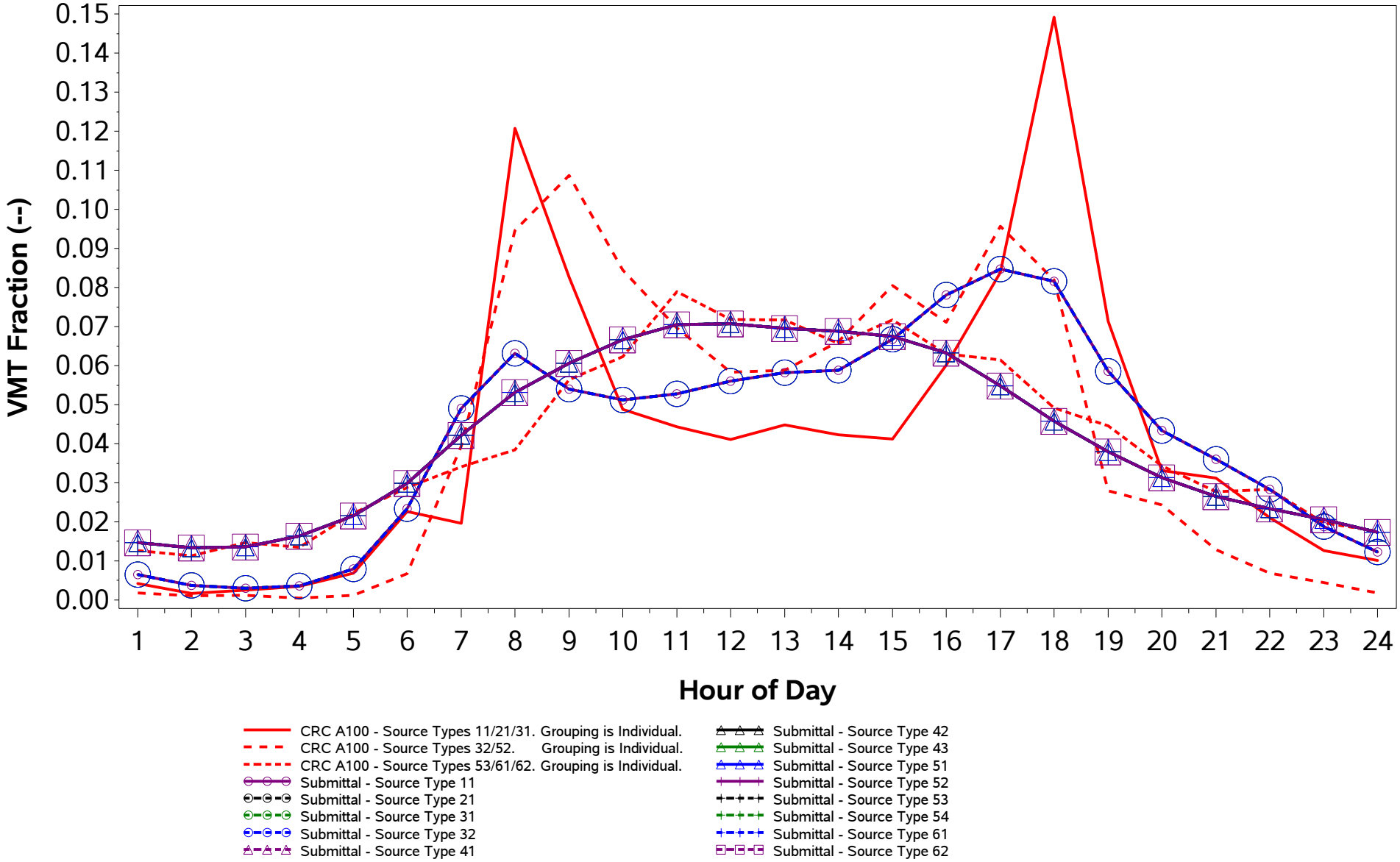

/proj1/EPA_2017_NEI_CDBs/2017_CDB_Review/Plotting/compare_speeds.sas 04DEC19 08:43

County ID = 39113. Ohio: Montgomery
URBAN (Dayton; OH)
Rural Non-Freeway (Road Type 3)
Weekend

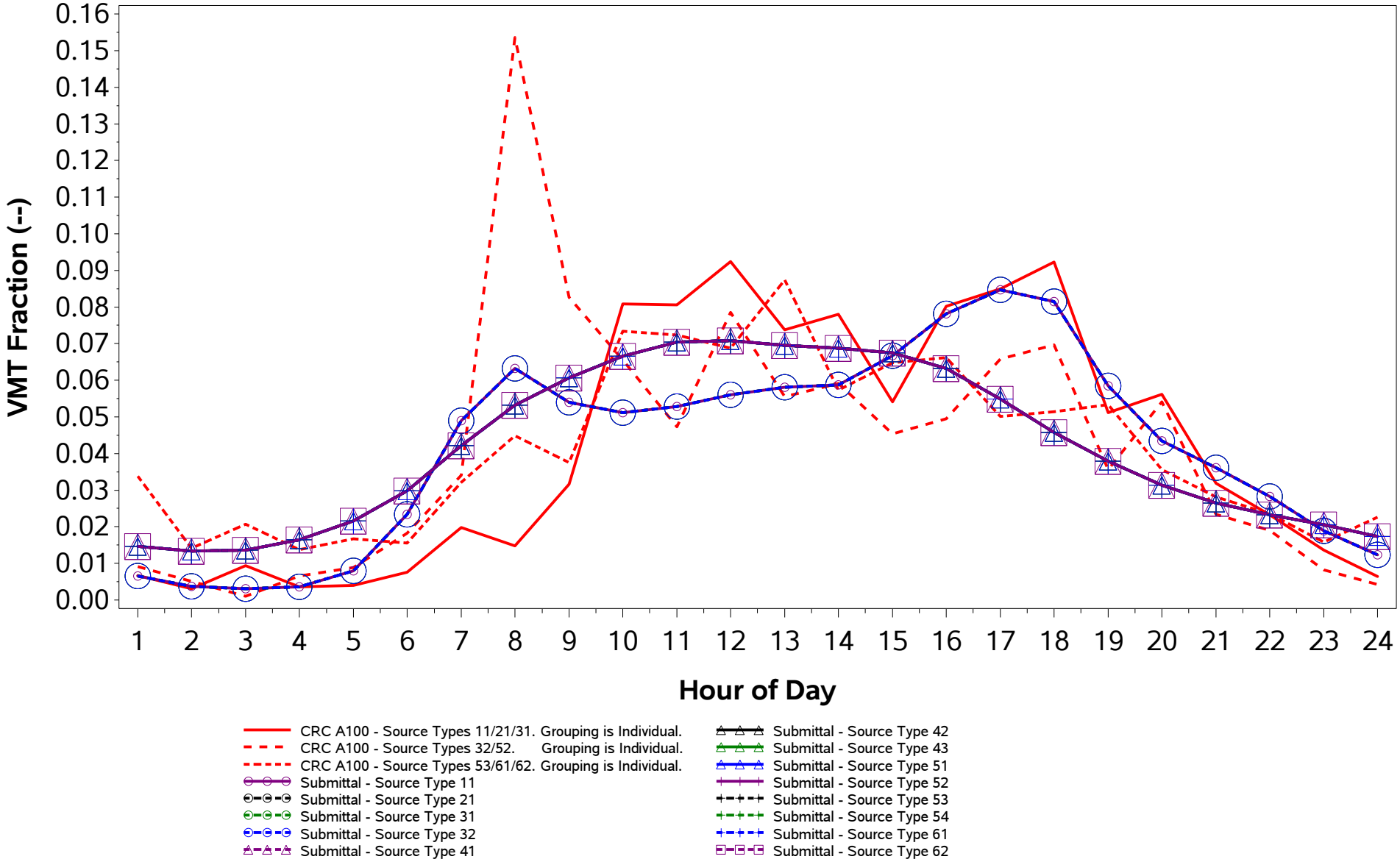

/proj1/EPA_2017_NEI_CDBs/2017_CDB_Review/Plotting/compare_speeds.sas 04DEC19 08:43

County ID = 39113. Ohio: Montgomery
URBAN (Dayton; OH)
Urban Freeway (Road Type 4)
Weekday

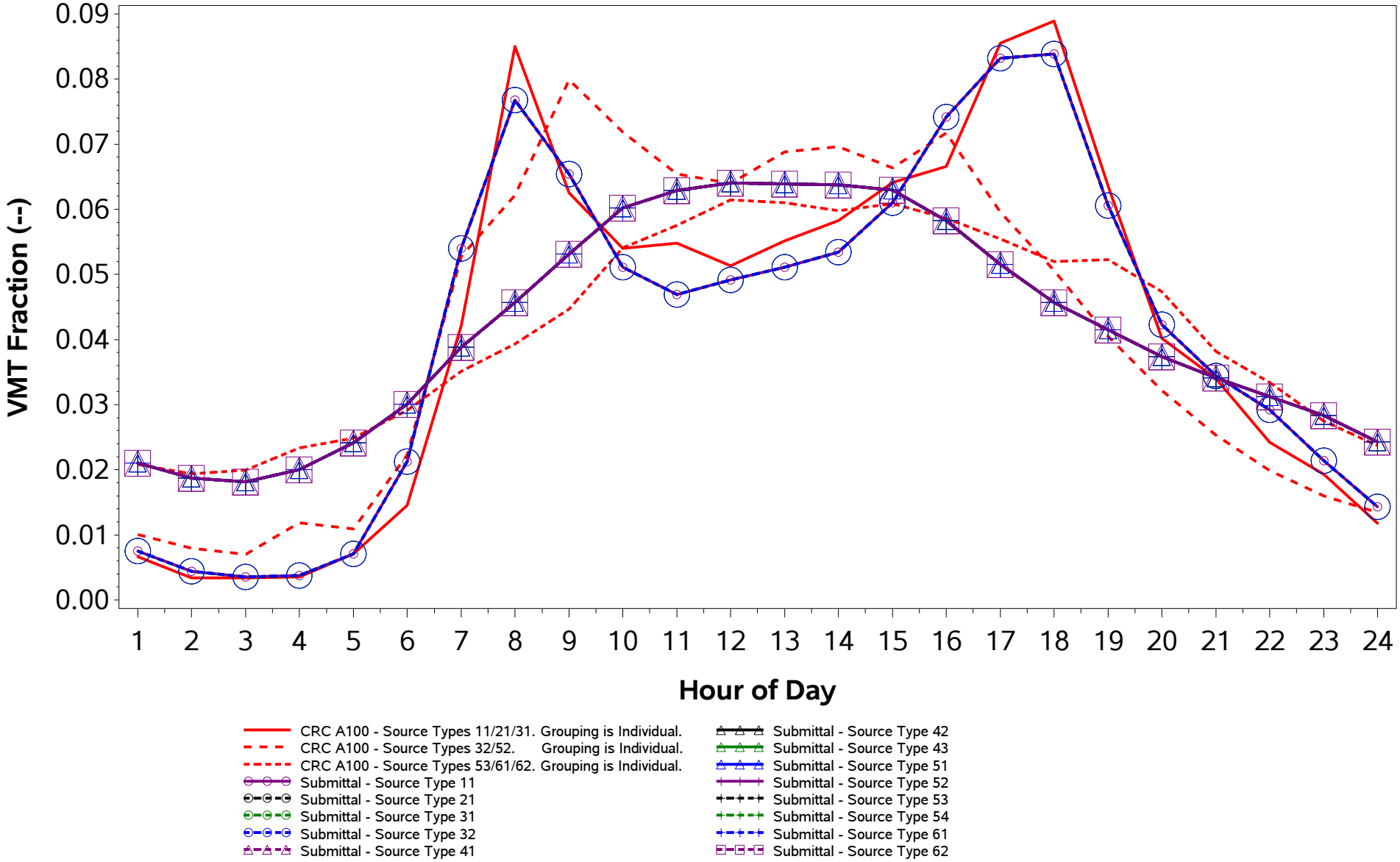

/proj1/EPA_2017_NEI_CDBs/2017_CDB_Review/Plotting/compare_speeds.sas 04DEC19 08:43

County ID = 39113. Ohio: Montgomery
URBAN (Dayton; OH)
Urban Freeway (Road Type 4)
Weekend

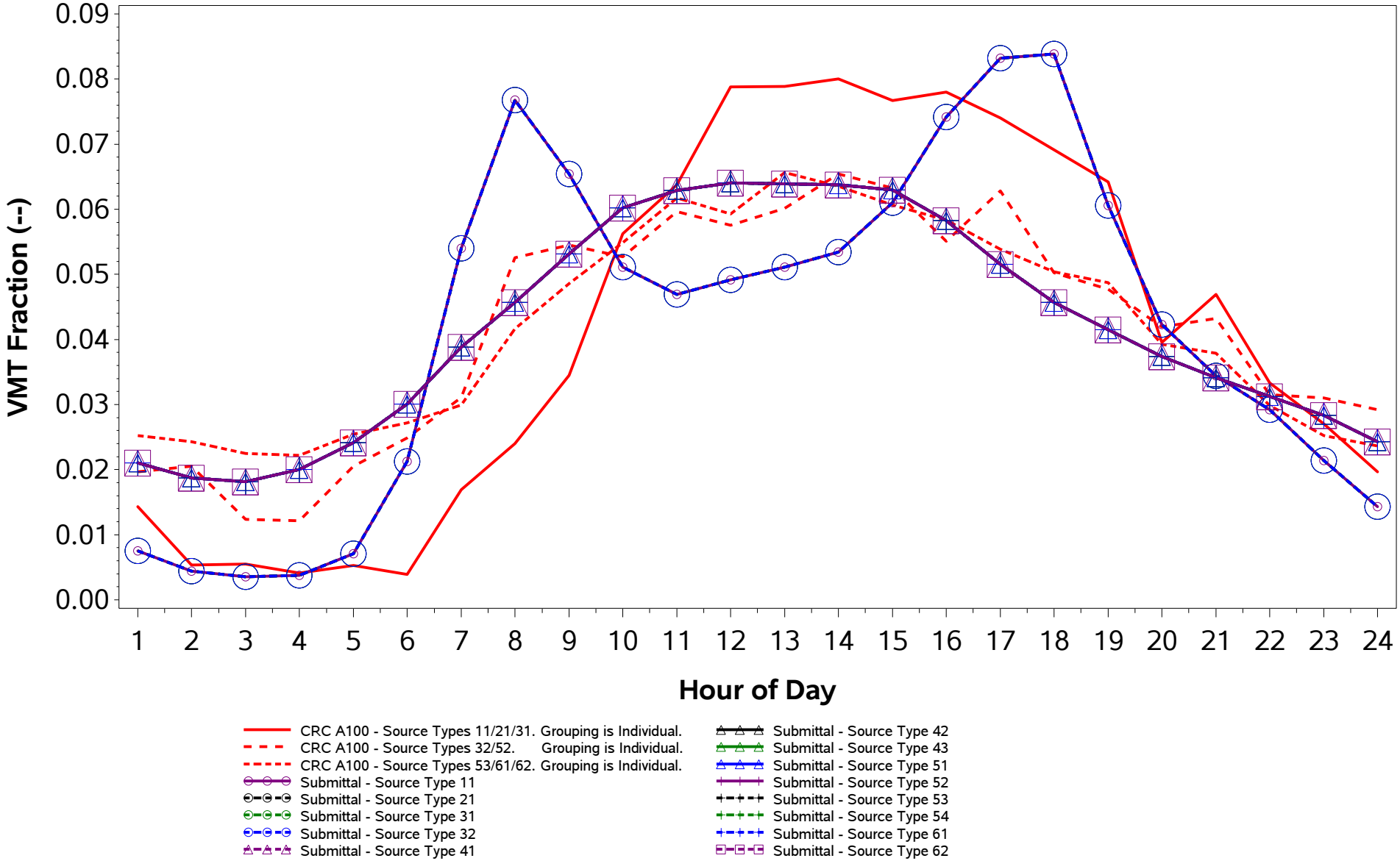

/proj1/EPA_2017_NEI_CDBs/2017_CDB_Review/Plotting/compare_speeds.sas 04DEC19 08:43

County ID = 39113. Ohio: Montgomery
URBAN (Dayton; OH)
Urban Non-Freeway (Road Type 5)
Weekday

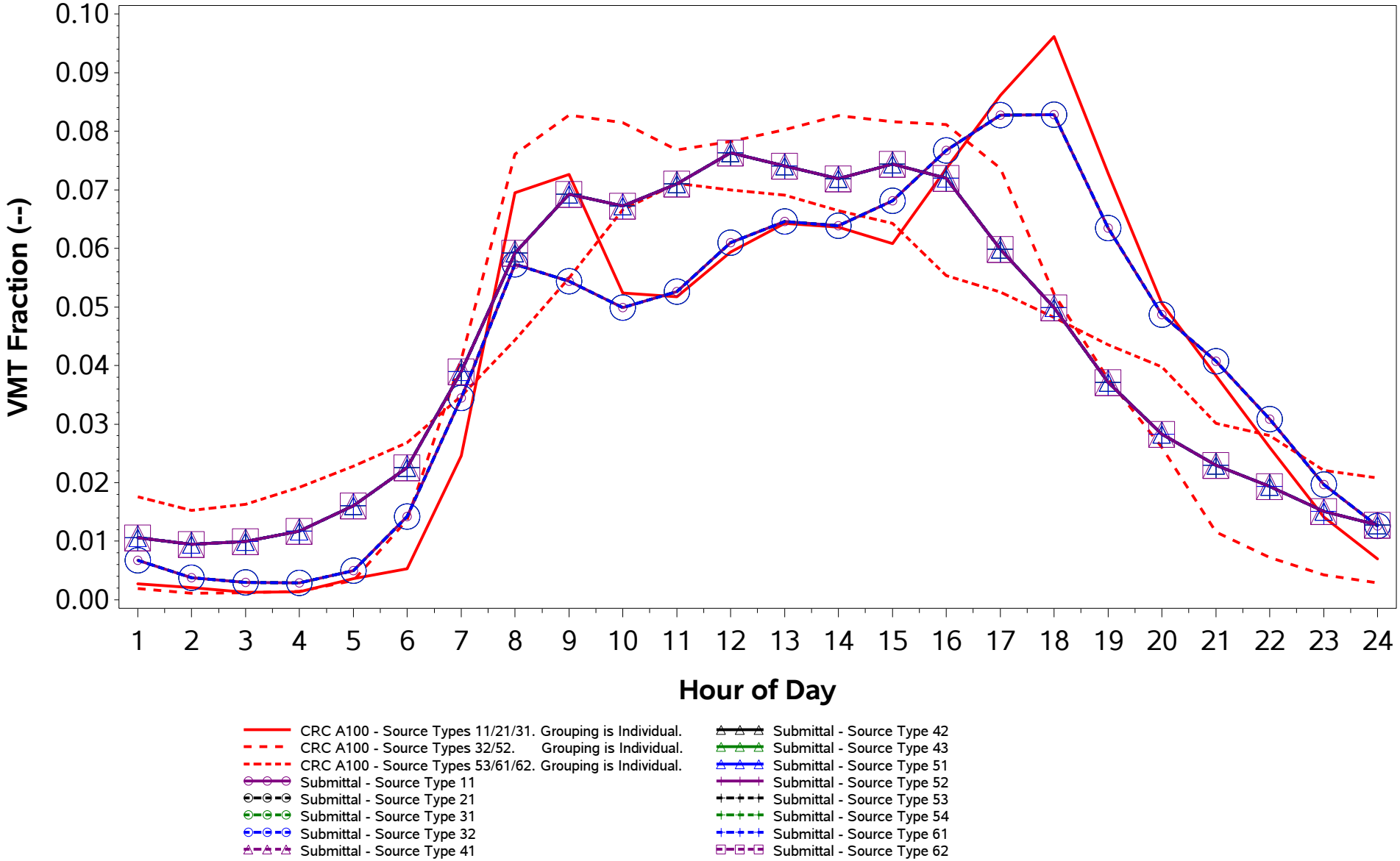

/proj1/EPA_2017_NEI_CDBs/2017_CDB_Review/Plotting/compare_speeds.sas 04DEC19 08:43

County ID = 39113. Ohio: Montgomery
URBAN (Dayton; OH)
Urban Non-Freeway (Road Type 5)
Weekend

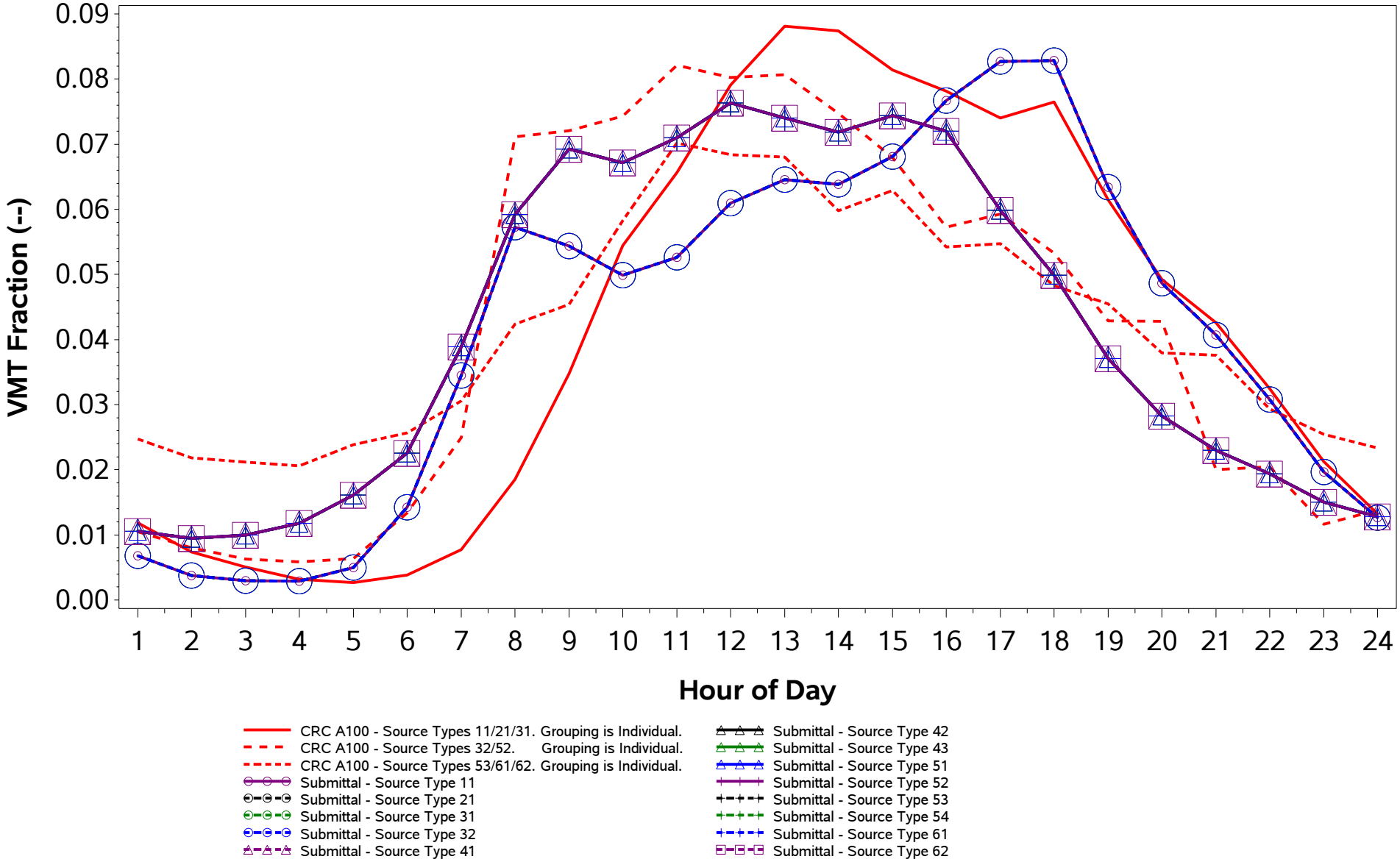

/proj1/EPA_2017_NEI_CDBs/2017_CDB_Review/Plotting/compare_speeds.sas 04DEC19 08:43

County ID = 39115. Ohio: Morgan
RURAL (Non-MSA)
Rural Freeway (Road Type 2)
Weekday

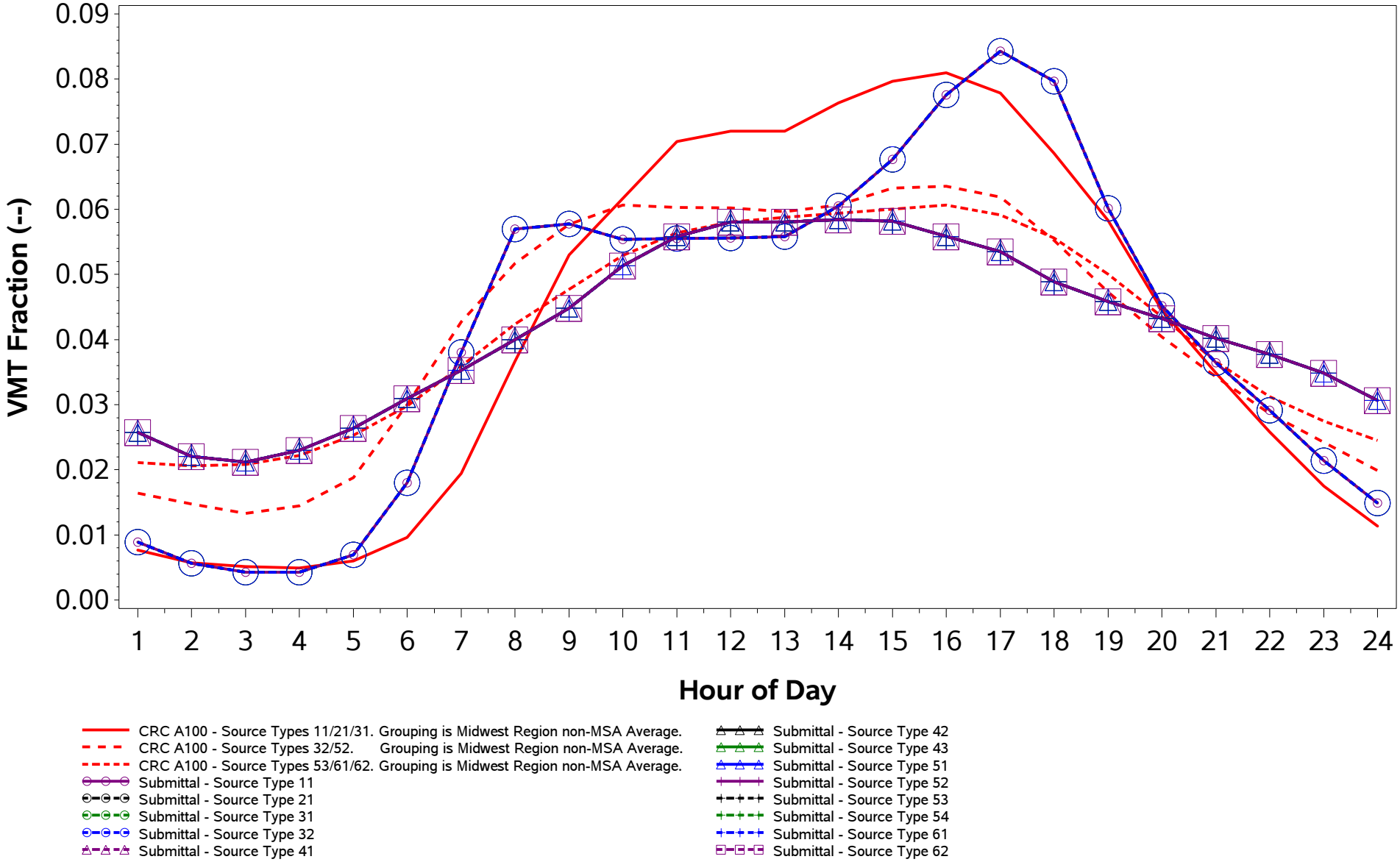

/proj1/EPA_2017_NEI_CDBs/2017_CDB_Review/Plotting/compare_speeds.sas 04DEC19 08:43

County ID = 39115. Ohio: Morgan
RURAL (Non-MSA)
Rural Freeway (Road Type 2)
Weekend

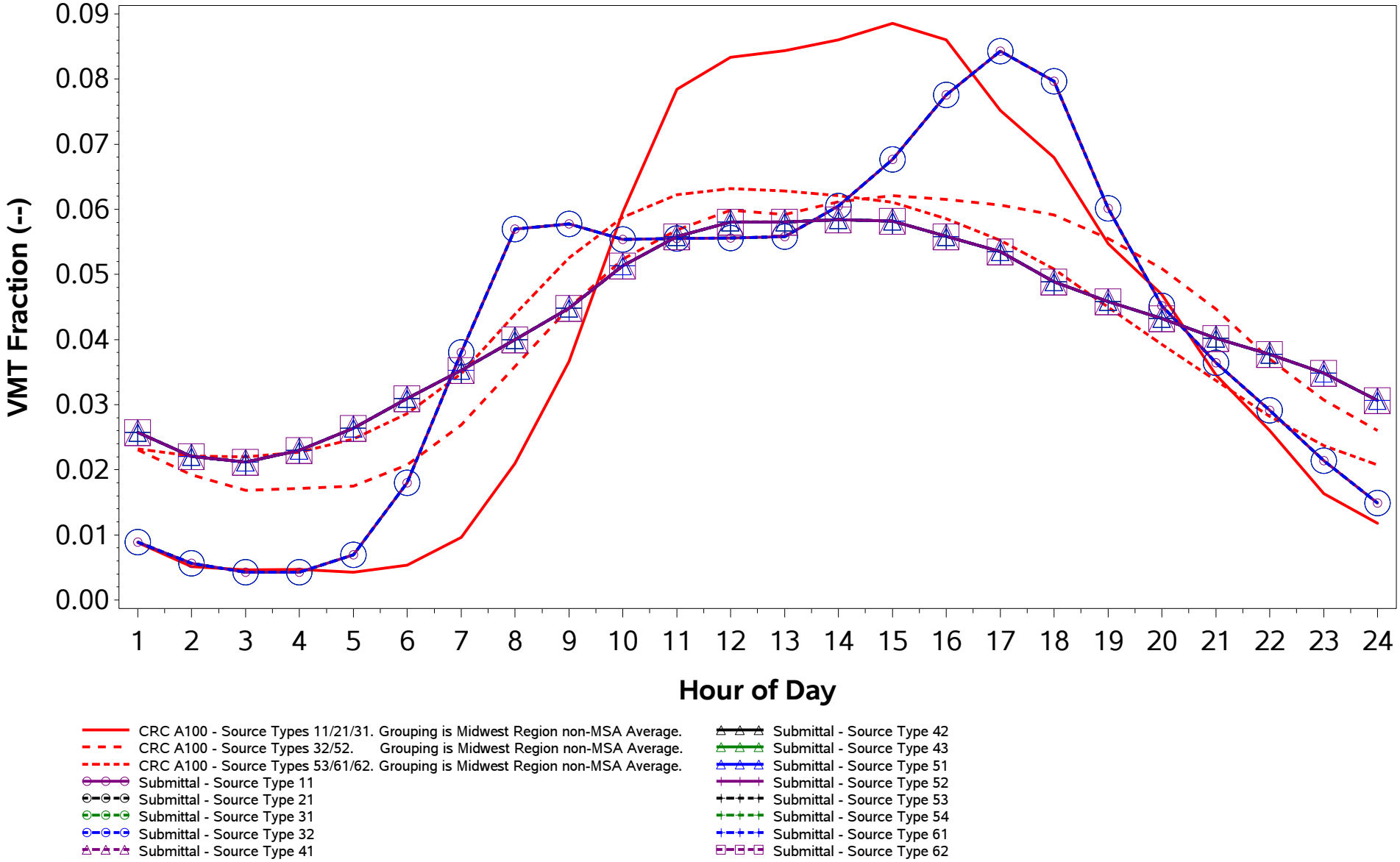

/proj1/EPA_2017_NEI_CDBs/2017_CDB_Review/Plotting/compare_speeds.sas 04DEC19 08:43

County ID = 39115. Ohio: Morgan
RURAL (Non-MSA)
Rural Non-Freeway (Road Type 3)
Weekday

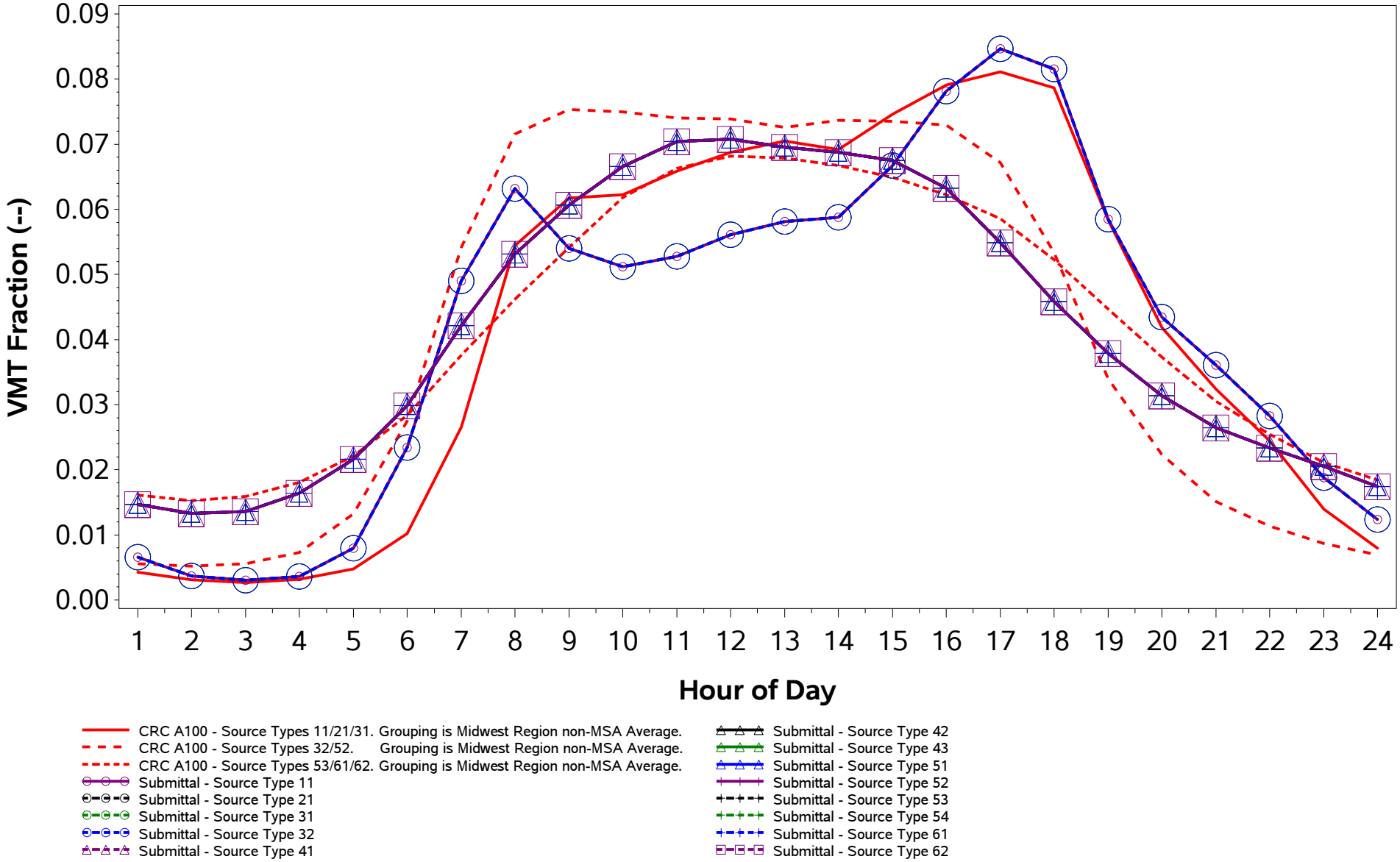

/proj1/EPA_2017_NEI_CDBs/2017_CDB_Review/Plotting/compare_speeds.sas 04DEC19 08:43

County ID = 39115. Ohio: Morgan
RURAL (Non-MSA)
Rural Non-Freeway (Road Type 3)
Weekend

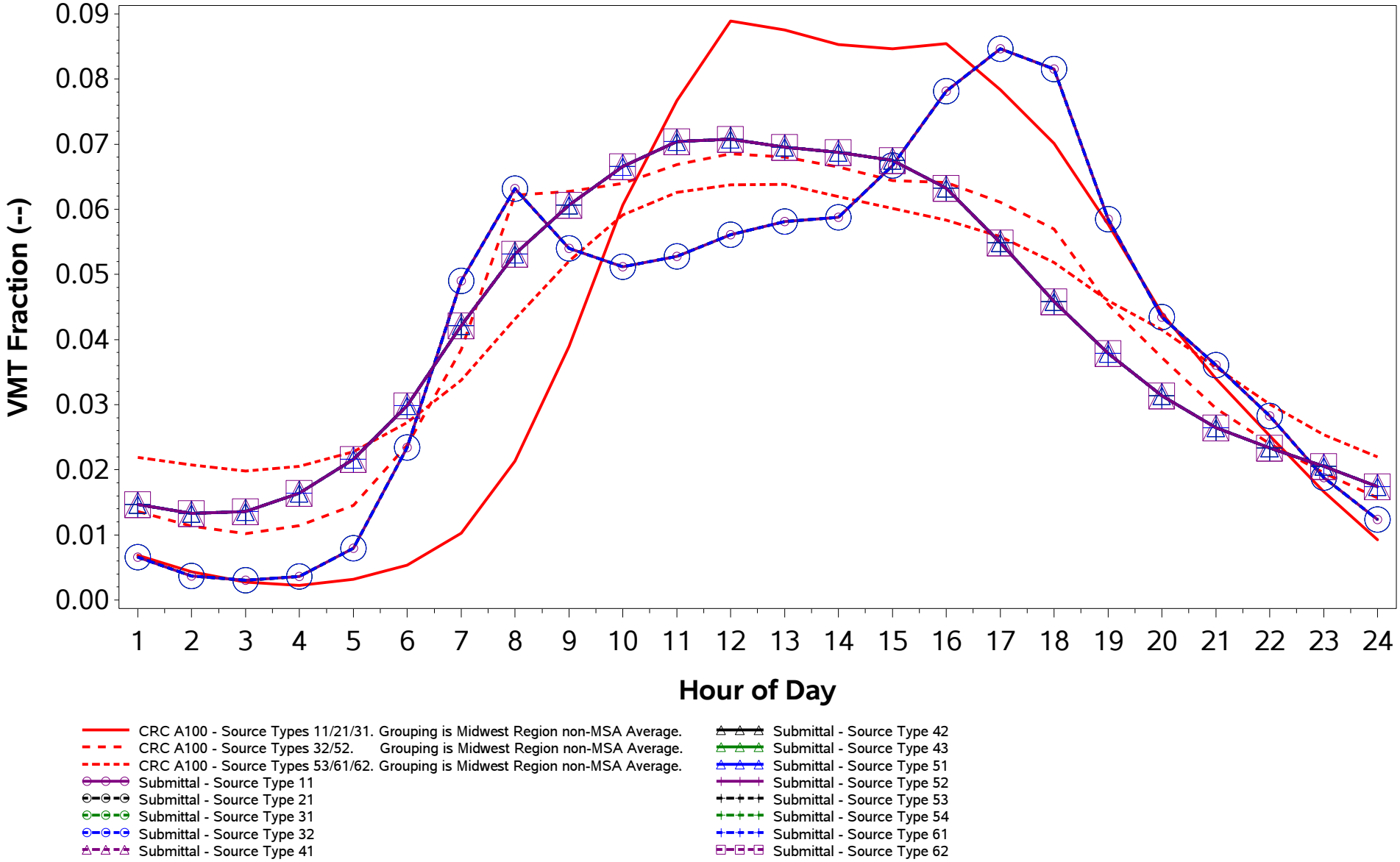

/proj1/EPA_2017_NEI_CDBs/2017_CDB_Review/Plotting/compare_speeds.sas 04DEC19 08:43

County ID = 39115. Ohio: Morgan
RURAL (Non-MSA)
Urban Freeway (Road Type 4)
Weekday

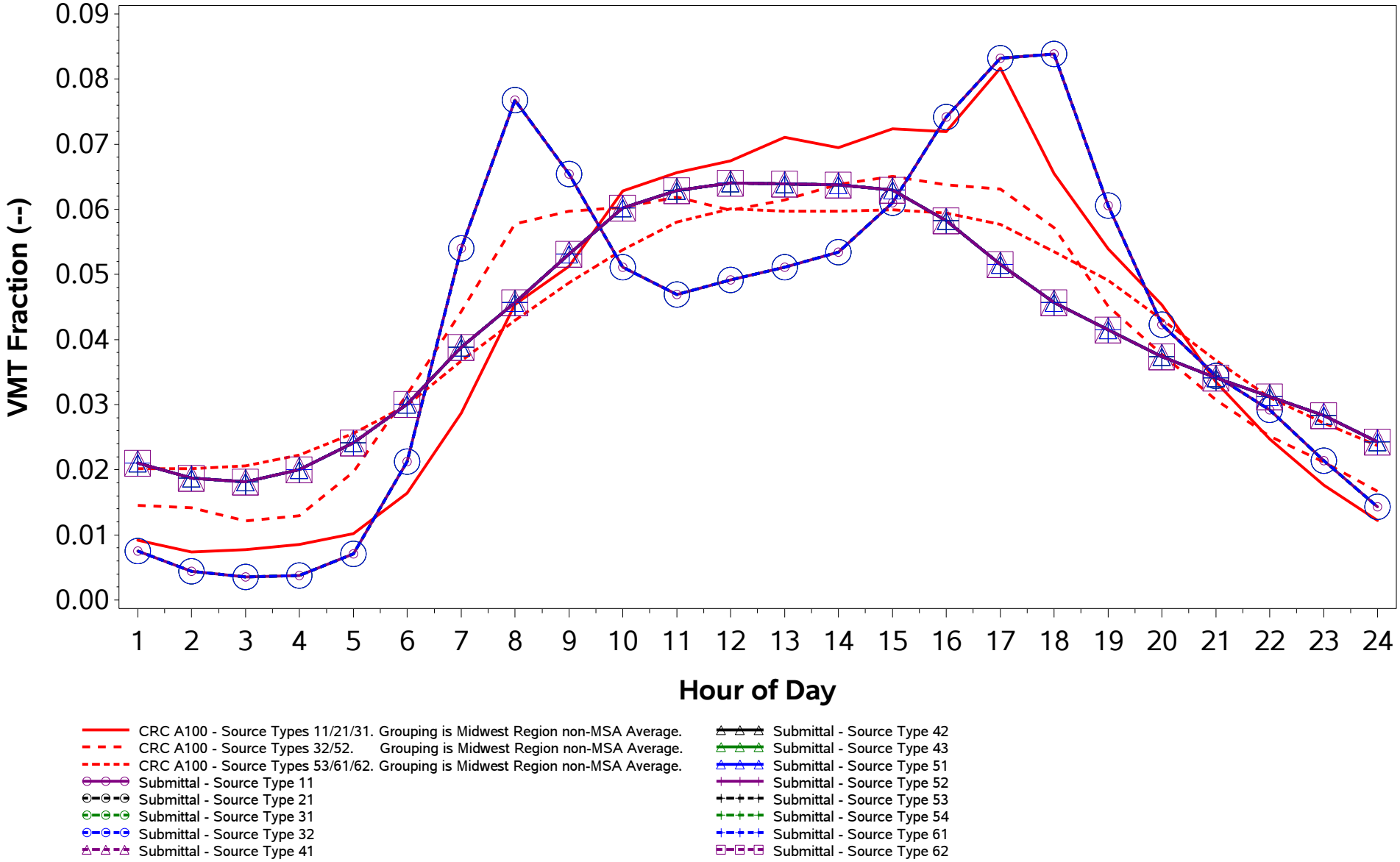

/proj1/EPA_2017_NEI_CDBs/2017_CDB_Review/Plotting/compare_speeds.sas 04DEC19 08:43

County ID = 39115. Ohio: Morgan
RURAL (Non-MSA)
Urban Freeway (Road Type 4)
Weekend

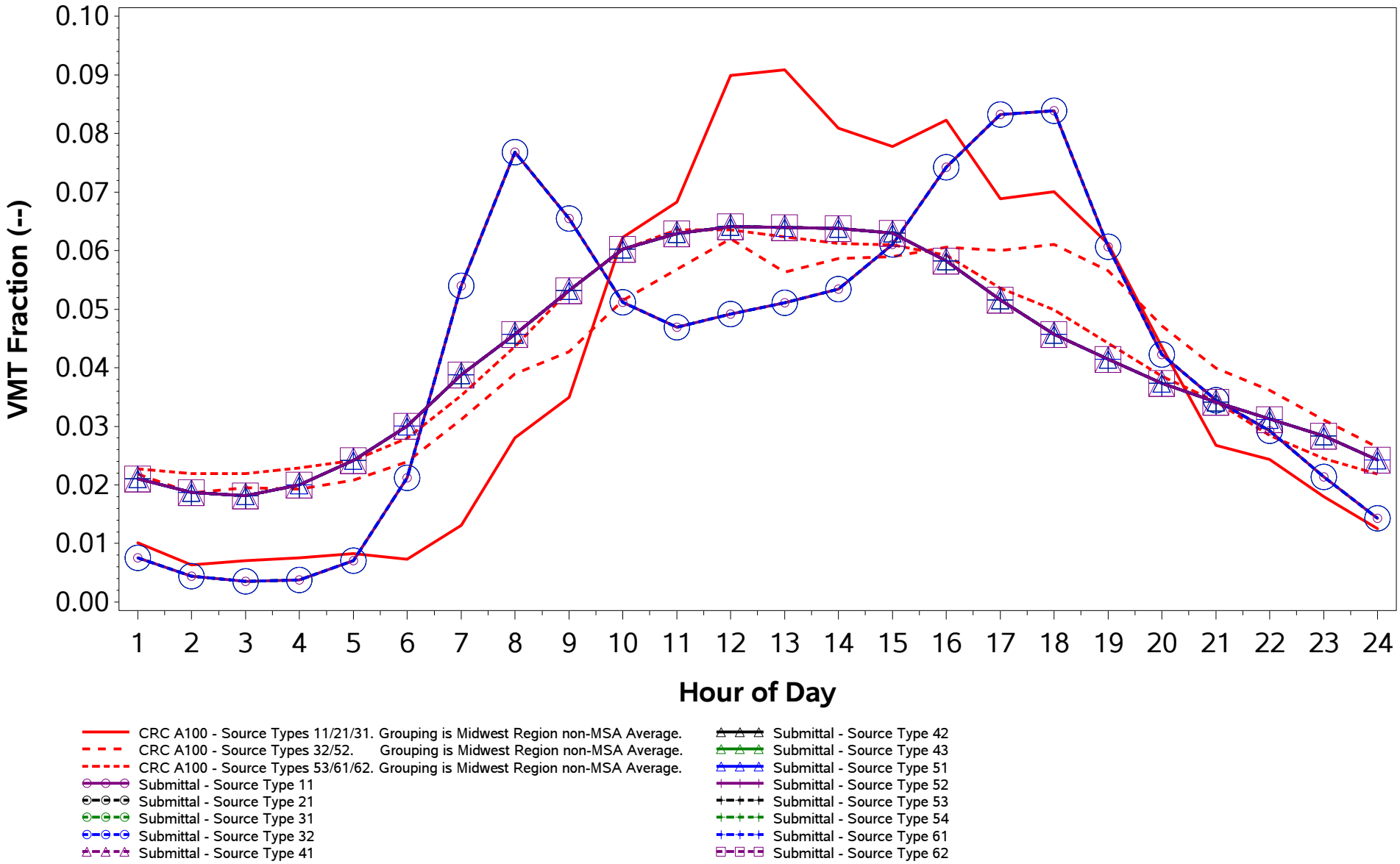

/proj1/EPA_2017_NEI_CDBs/2017_CDB_Review/Plotting/compare_speeds.sas 04DEC19 08:43

County ID = 39115. Ohio: Morgan
RURAL (Non-MSA)
Urban Non-Freeway (Road Type 5)
Weekday

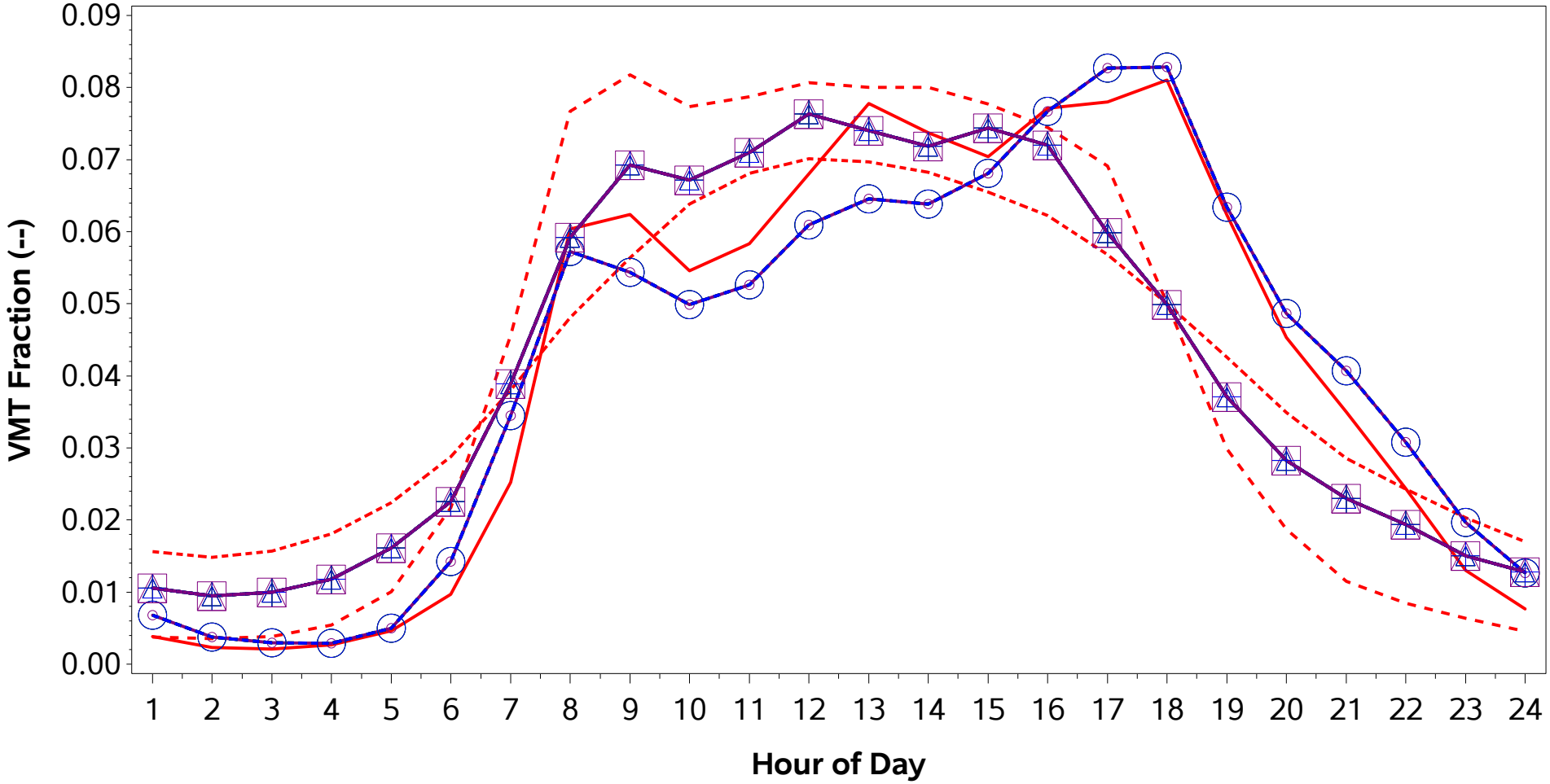

CRC A100 - Source Types 11/21/31. Grouping is Midwest Region non-MSA Average.
CRC A100 - Source Types 32/52. Grouping is Midwest Region non-MSA Average.
CRC A100 - Source Types 53/61/62. Grouping is Midwest Region non-MSA Average.
Submittal - Source Type 11
Submittal - Source Type 21
Submittal - Source Type 31
Submittal - Source Type 32
Submittal - Source Type 41
Submittal - Source Type 42
Submittal - Source Type 43
Submittal - Source Type 51
Submittal - Source Type 52
Submittal - Source Type 53
Submittal - Source Type 54
Submittal - Source Type 61
Submittal - Source Type 62

/proj1/EPA_2017_NEI_CDBs/2017_CDB_Review/Plotting/compare_speeds.sas 04DEC19 08:43

County ID = 39115. Ohio: Morgan
RURAL (Non-MSA)
Urban Non-Freeway (Road Type 5)
Weekend

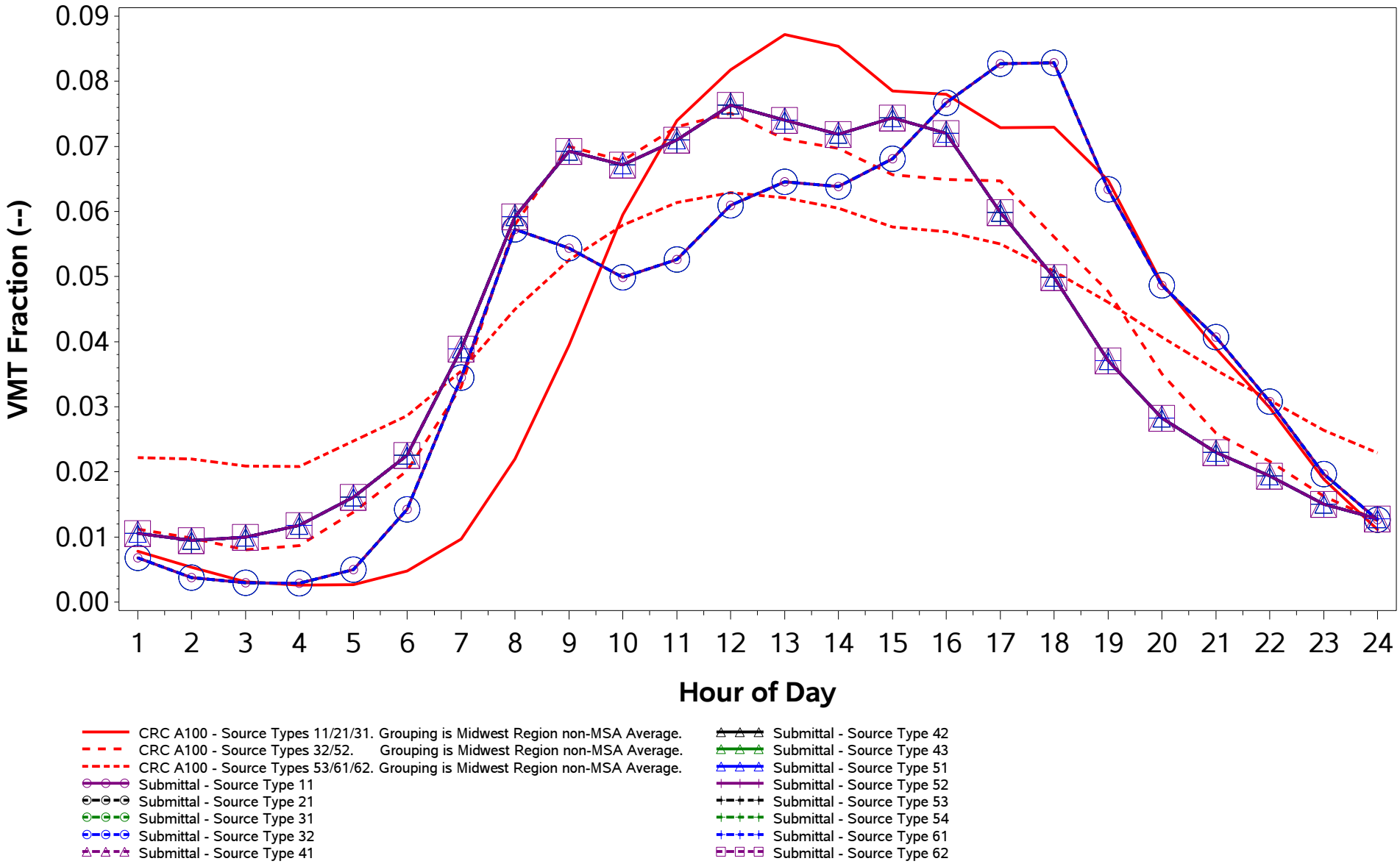

/proj1/EPA_2017_NEI_CDBs/2017_CDB_Review/Plotting/compare_speeds.sas 04DEC19 08:43

County ID = 39117. Ohio: Morrow
URBAN (Columbus; OH)
Rural Freeway (Road Type 2)
Weekday

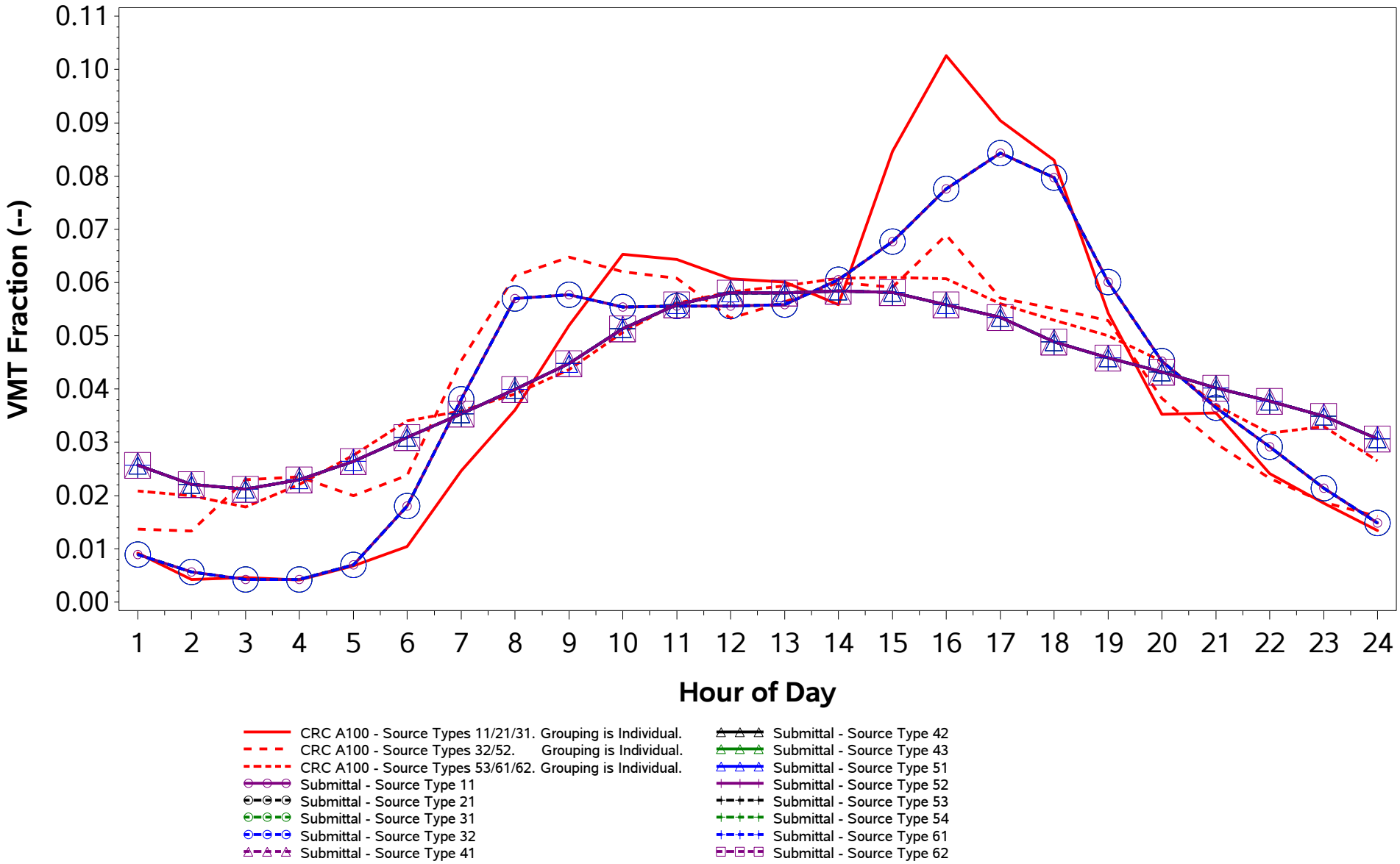

/proj1/EPA_2017_NEI_CDBs/2017_CDB_Review/Plotting/compare_speeds.sas 04DEC19 08:43

County ID = 39117. Ohio: Morrow
URBAN (Columbus; OH)
Rural Freeway (Road Type 2)
Weekend

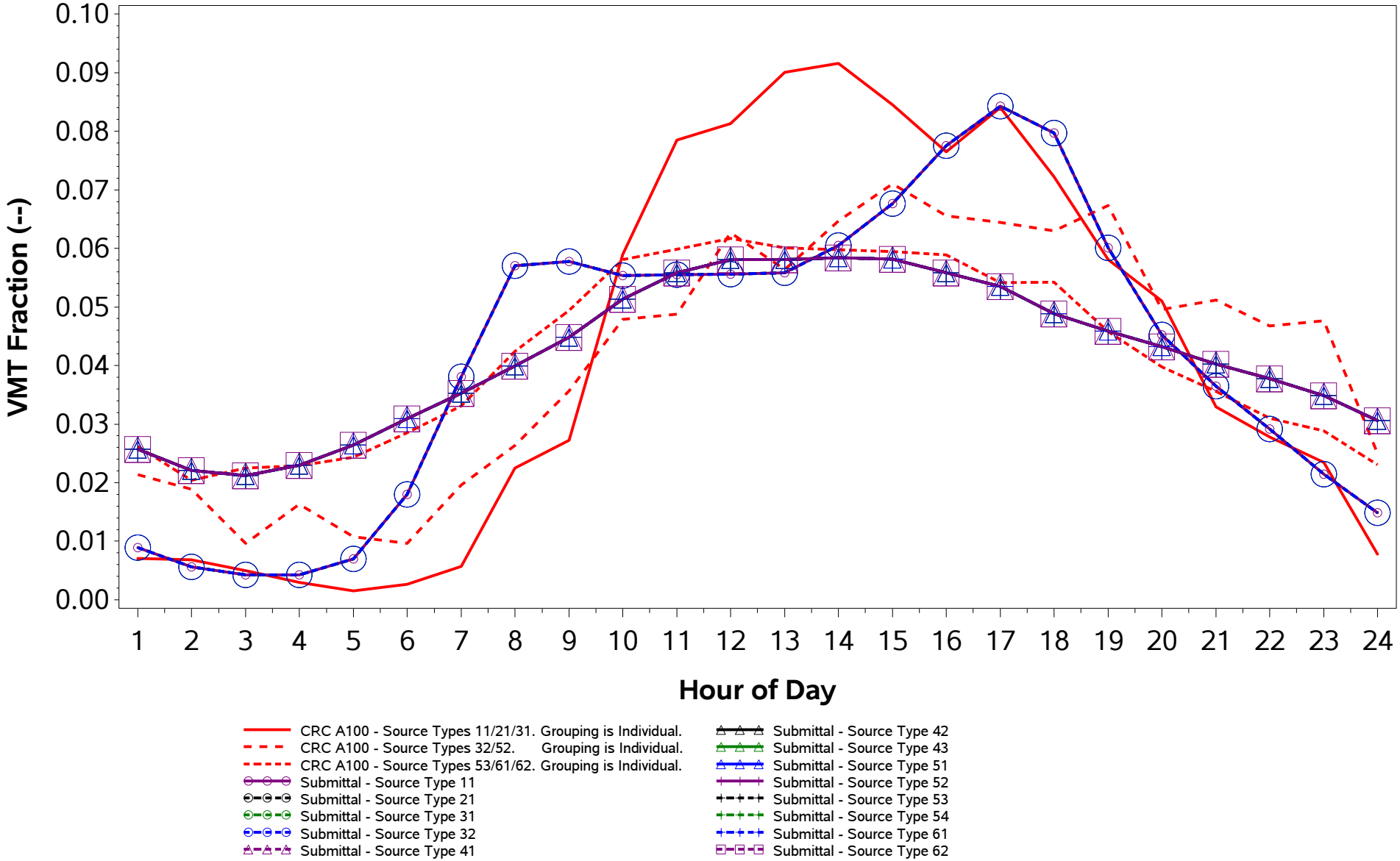

/proj1/EPA_2017_NEI_CDBs/2017_CDB_Review/Plotting/compare_speeds.sas 04DEC19 08:43

County ID = 39117. Ohio: Morrow
URBAN (Columbus; OH)
Rural Non-Freeway (Road Type 3)
Weekday

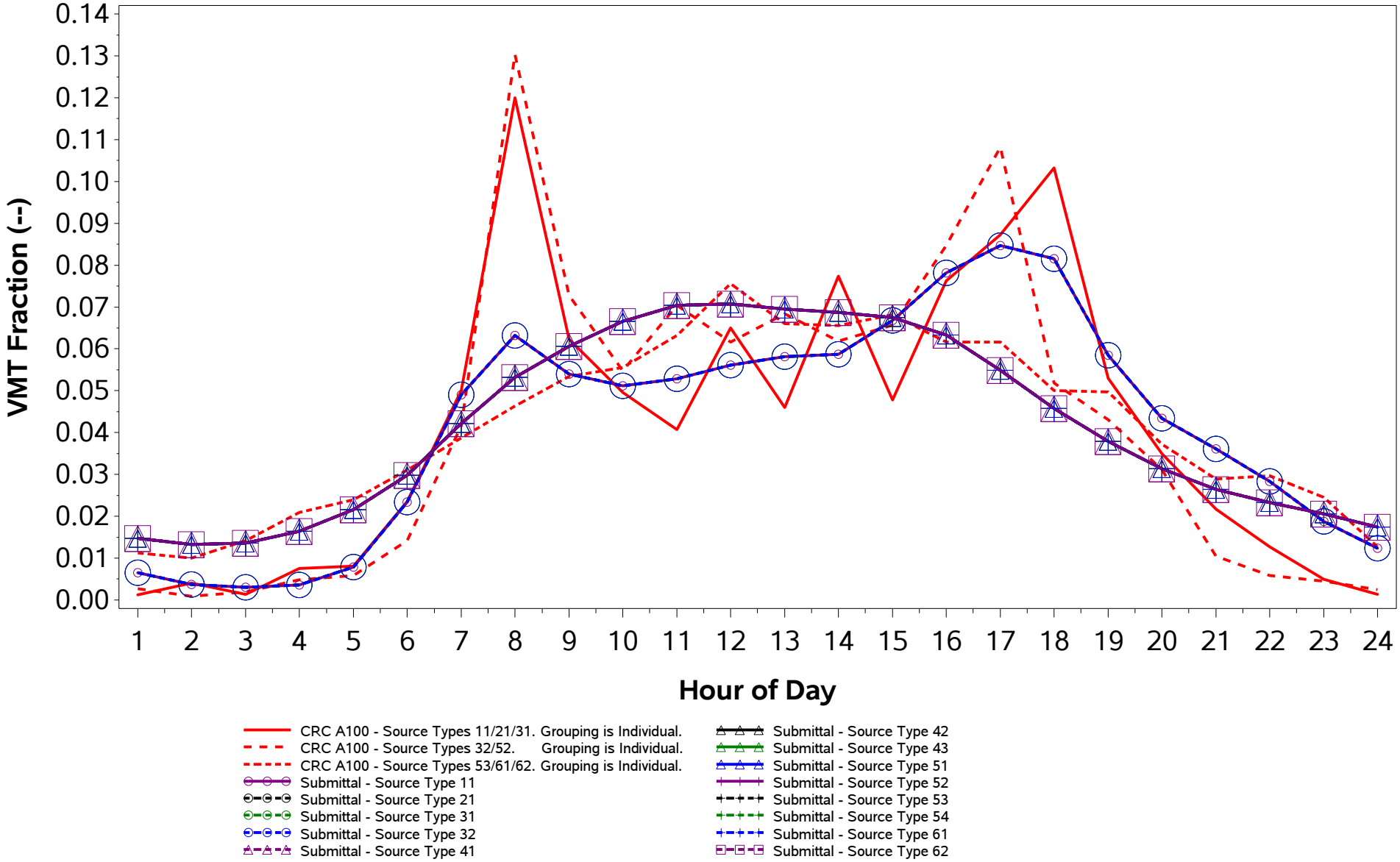

/proj1/EPA_2017_NEI_CDBs/2017_CDB_Review/Plotting/compare_speeds.sas 04DEC19 08:43

County ID = 39117. Ohio: Morrow
URBAN (Columbus; OH)
Rural Non-Freeway (Road Type 3)
Weekend

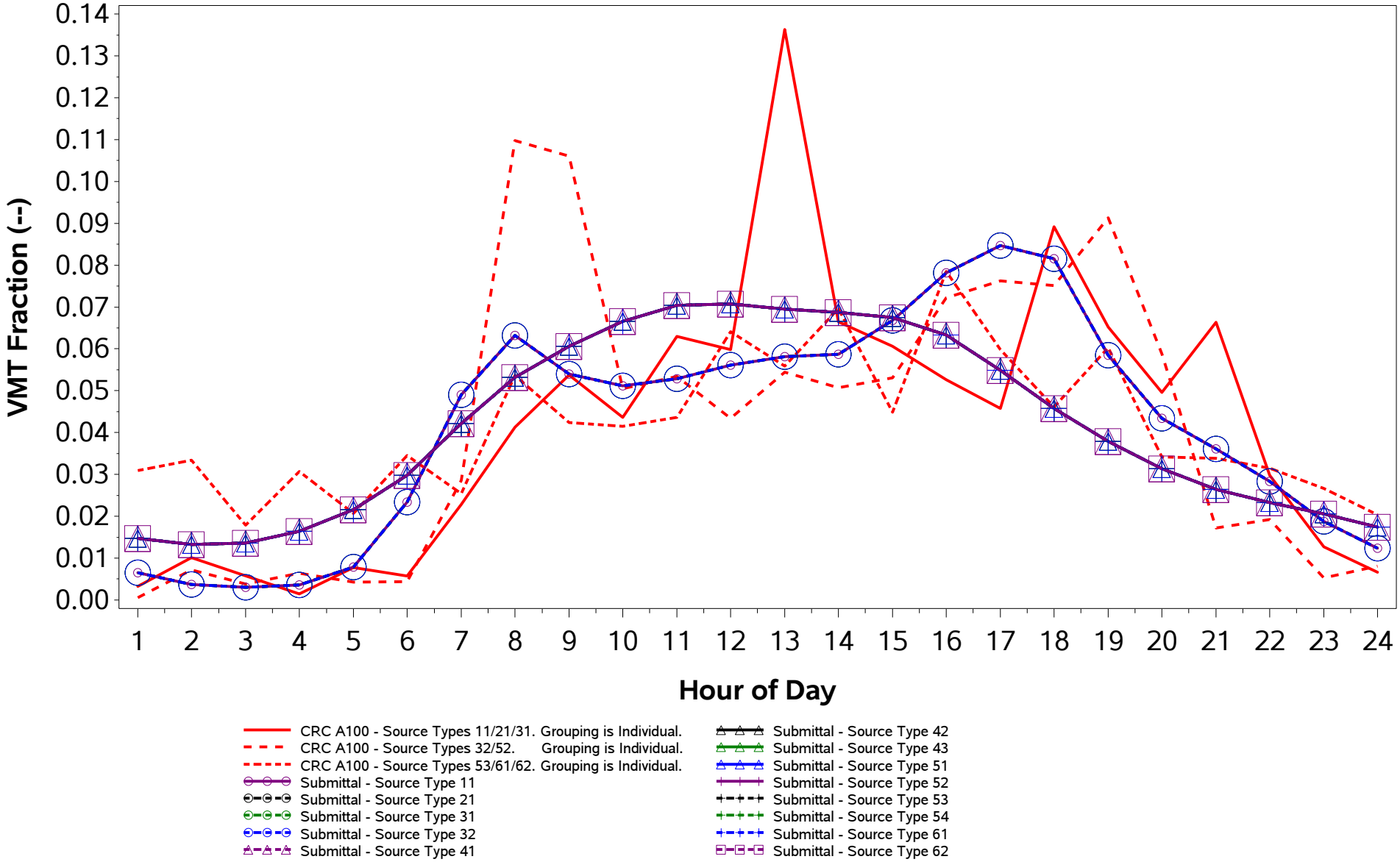

/proj1/EPA_2017_NEI_CDBs/2017_CDB_Review/Plotting/compare_speeds.sas 04DEC19 08:43

County ID = 39117. Ohio: Morrow
URBAN (Columbus; OH)
Urban Freeway (Road Type 4)
Weekday

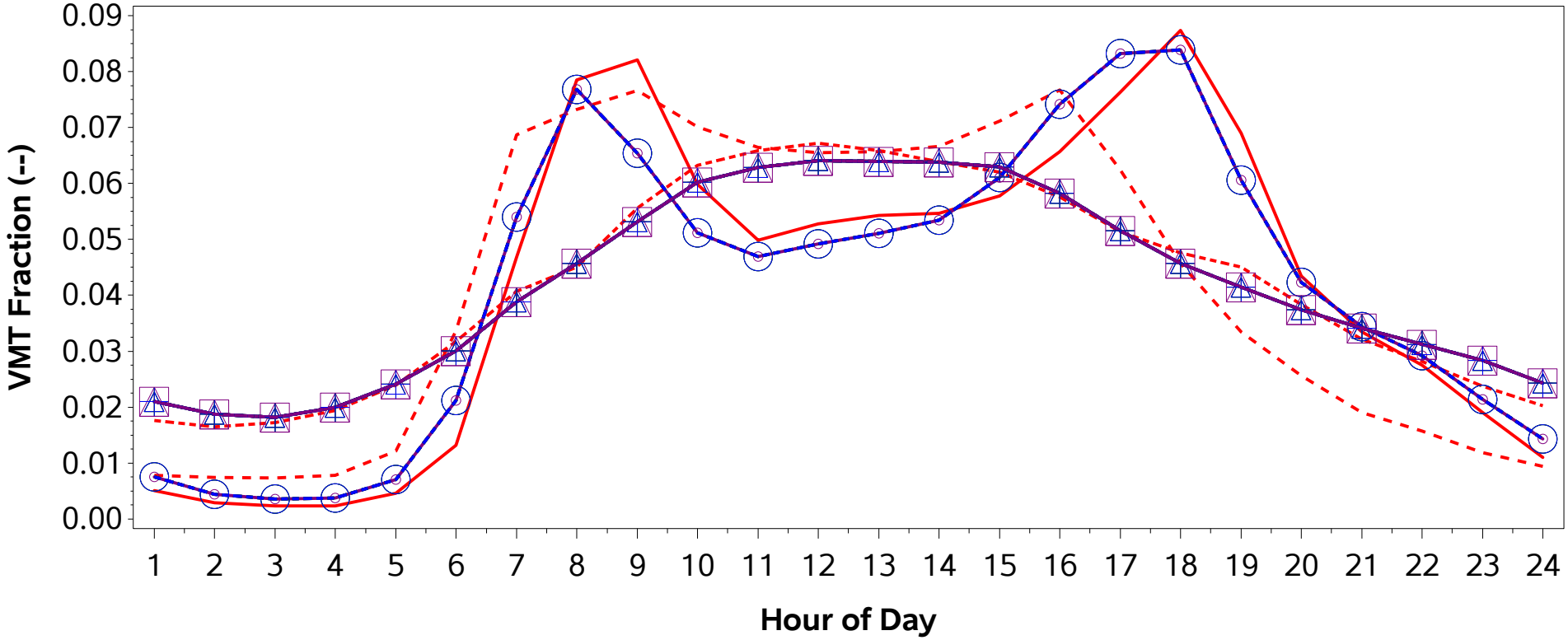

CRC A100 - Source Types 11/21/31. Grouping is Midwest Region Average of non-Core Counties inside MSAs.
CRC A100 - Source Types 32/52. Grouping is Midwest Region Average of non-Core Counties inside MSAs.
CRC A100 - Source Types 53/61/62. Grouping is Midwest Region Average of non-Core Counties inside MSAs.
Submittal - Source Type 11
Submittal - Source Type 21
Submittal - Source Type 31
Submittal - Source Type 32
Submittal - Source Type 41
Submittal - Source Type 42
Submittal - Source Type 43
Submittal - Source Type 51
Submittal - Source Type 52
Submittal - Source Type 53
Submittal - Source Type 54
Submittal - Source Type 61
Submittal - Source Type 62

County ID = 39117. Ohio: Morrow
URBAN (Columbus; OH)
Urban Freeway (Road Type 4)
Weekend

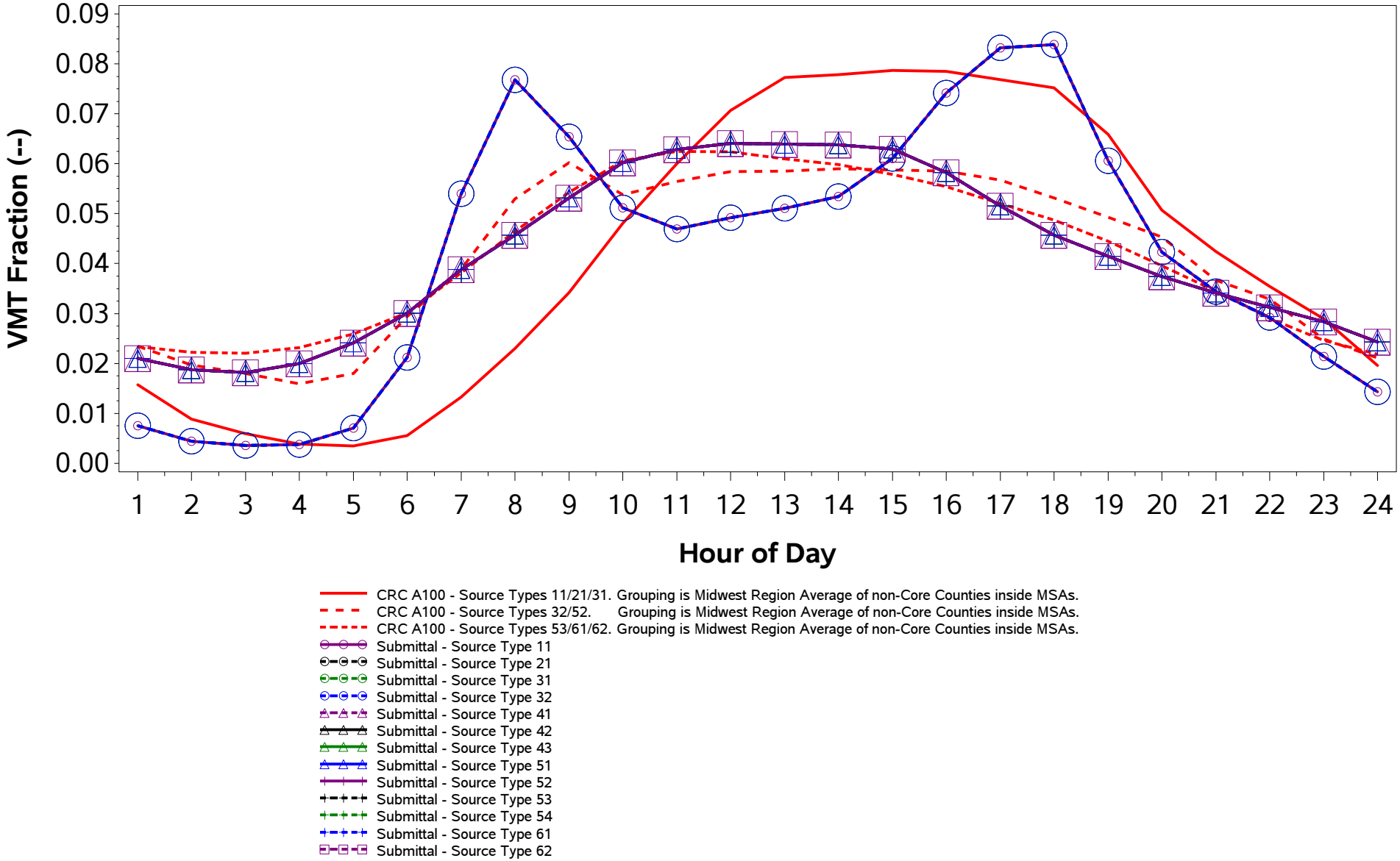

/proj1/EPA_2017_NEI_CDBs/2017_CDB_Review/Plotting/compare_speeds.sas 04DEC19 08:43

County ID = 39117. Ohio: Morrow
URBAN (Columbus; OH)
Urban Non-Freeway (Road Type 5)
Weekday

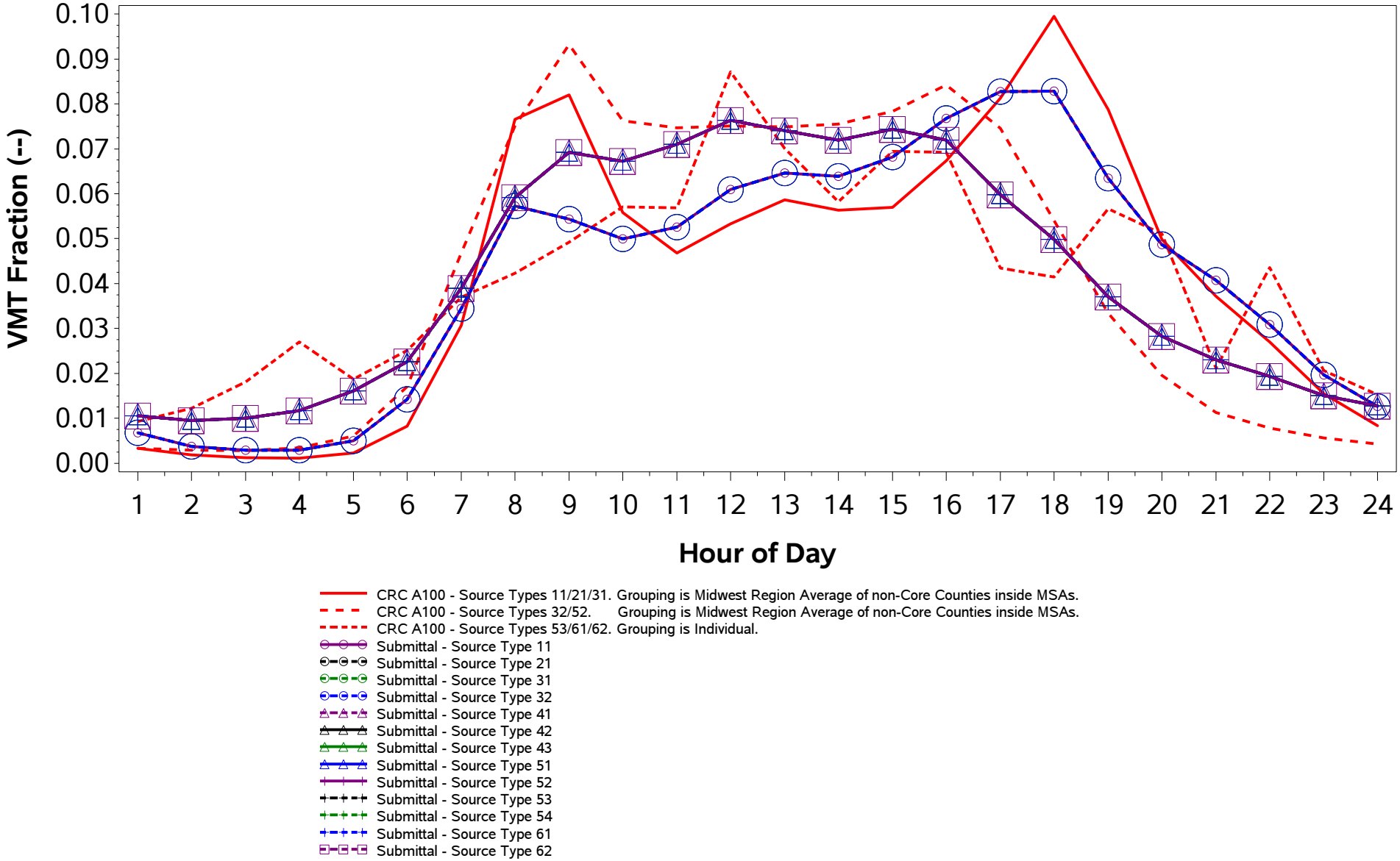

/proj1/EPA_2017_NEI_CDBs/2017_CDB_Review/Plotting/compare_speeds.sas 04DEC19 08:43

County ID = 39117. Ohio: Morrow
URBAN (Columbus; OH)
Urban Non-Freeway (Road Type 5)
Weekend

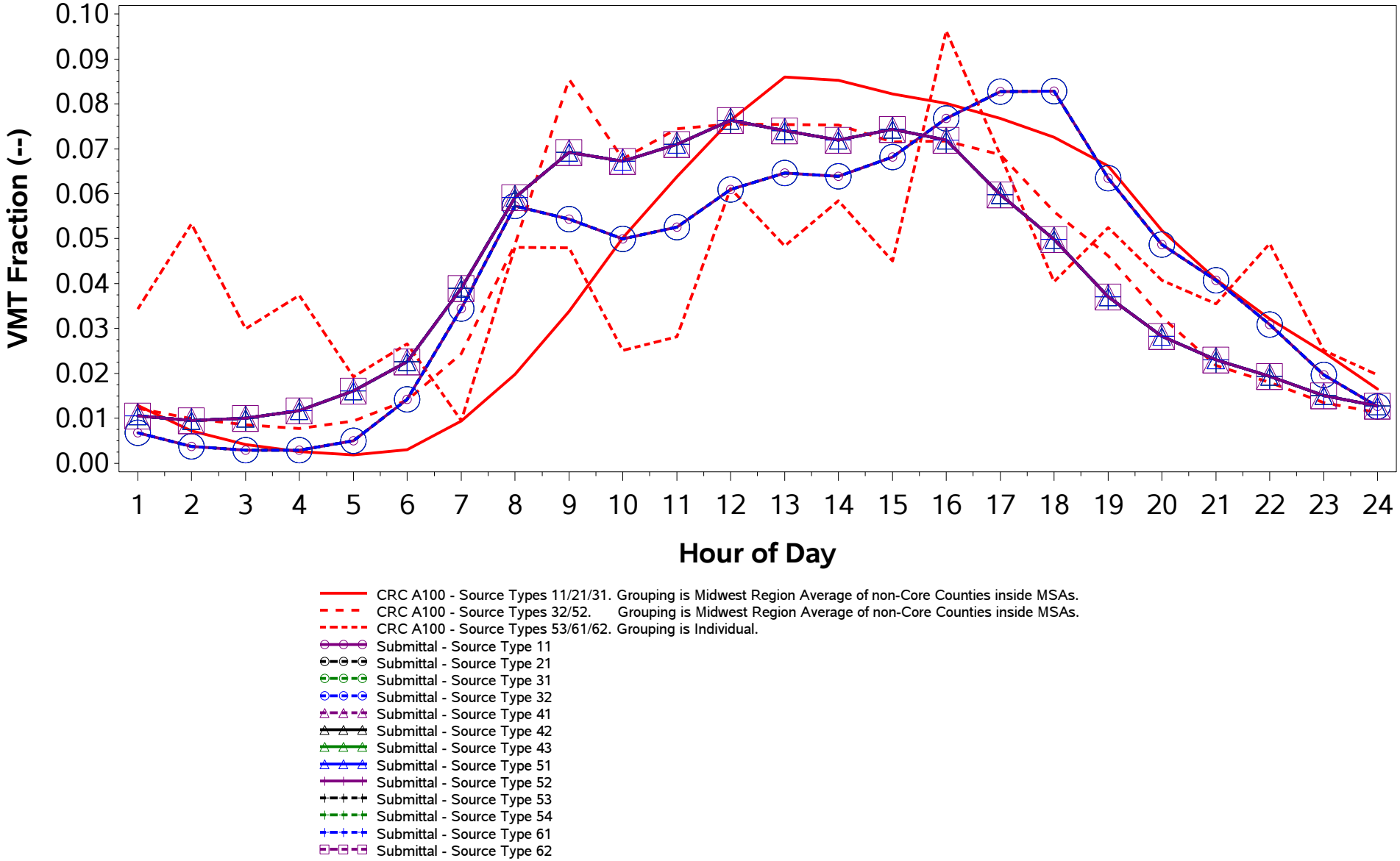

/proj1/EPA_2017_NEI_CDBs/2017_CDB_Review/Plotting/compare_speeds.sas 04DEC19 08:43

County ID = 39119. Ohio: Muskingum
RURAL (Non-MSA)
Rural Freeway (Road Type 2)
Weekday

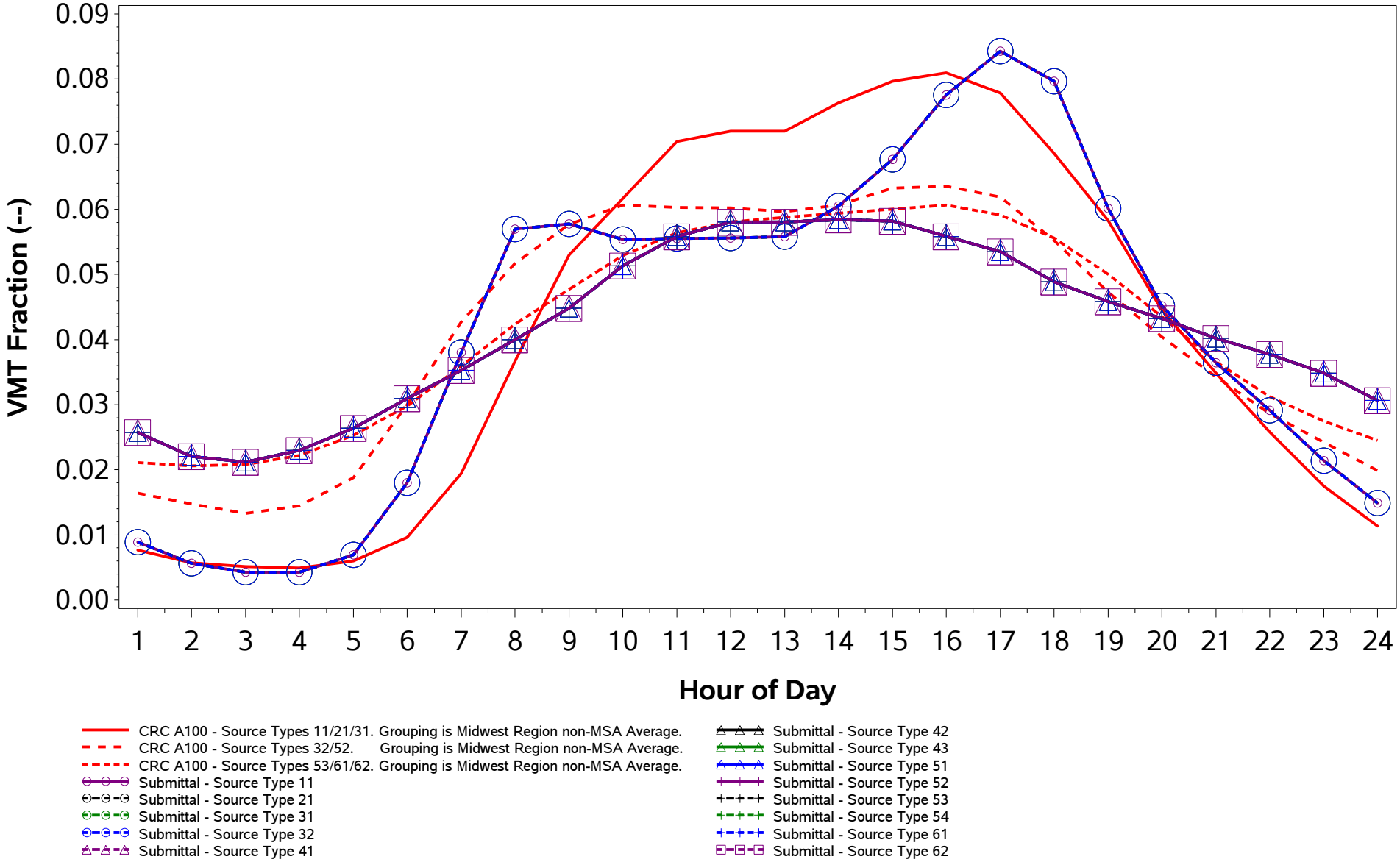

/proj1/EPA_2017_NEI_CDBs/2017_CDB_Review/Plotting/compare_speeds.sas 04DEC19 08:43

County ID = 39119. Ohio: Muskingum
RURAL (Non-MSA)
Rural Freeway (Road Type 2)
Weekend

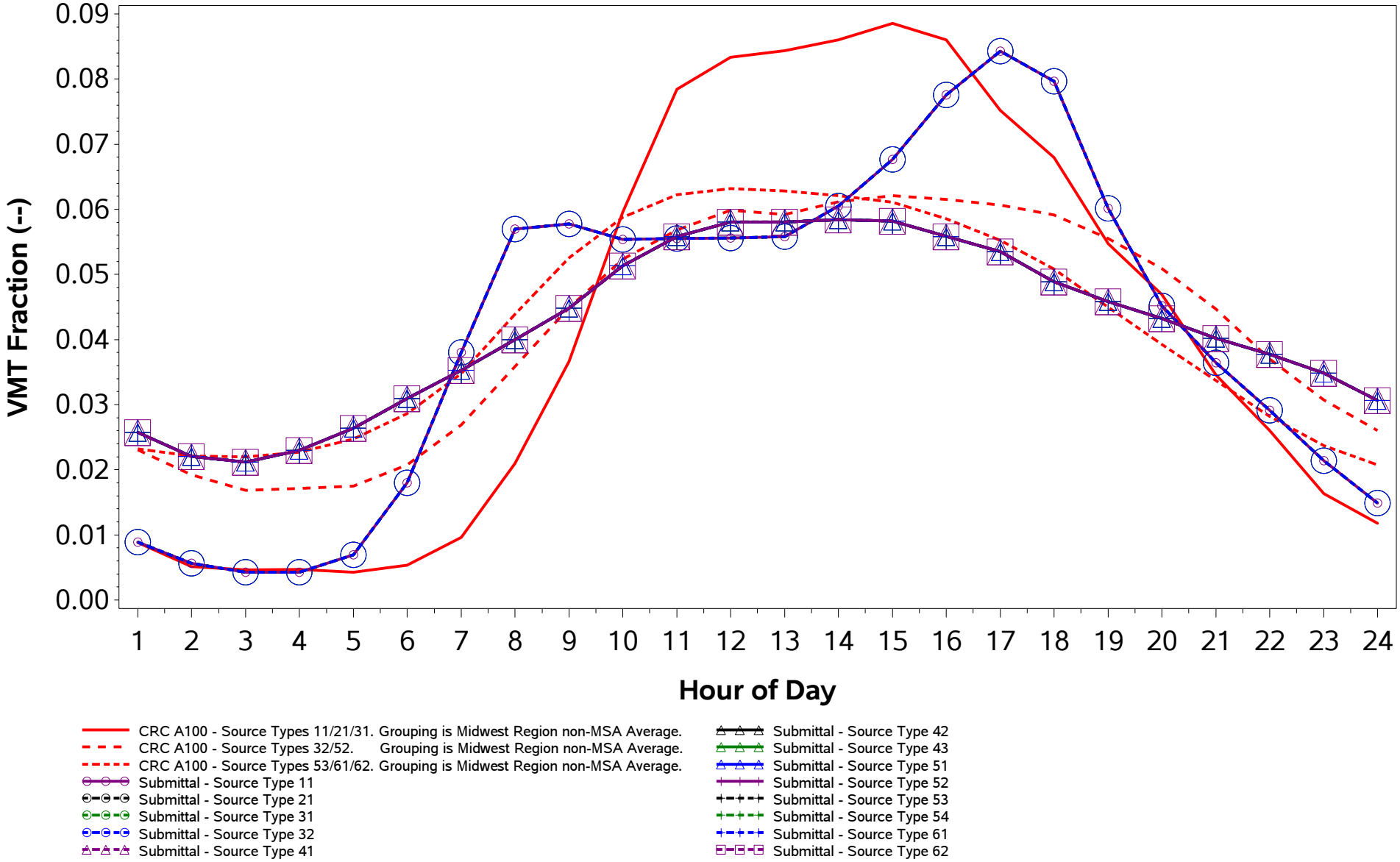

/proj1/EPA_2017_NEI_CDBs/2017_CDB_Review/Plotting/compare_speeds.sas 04DEC19 08:43

County ID = 39119. Ohio: Muskingum
RURAL (Non-MSA)
Rural Non-Freeway (Road Type 3)
Weekday

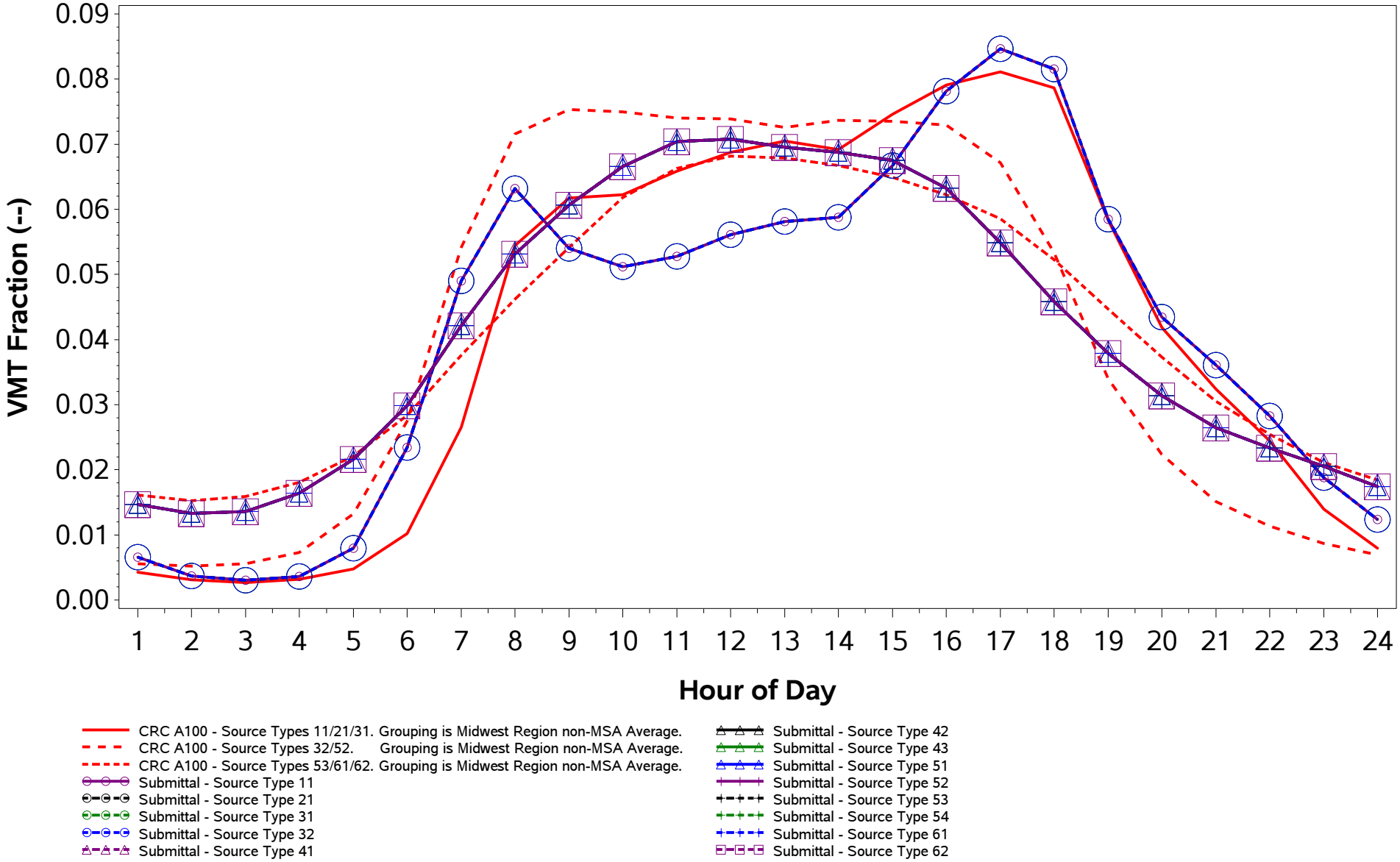

/proj1/EPA_2017_NEI_CDBs/2017_CDB_Review/Plotting/compare_speeds.sas 04DEC19 08:43

County ID = 39119. Ohio: Muskingum
RURAL (Non-MSA)
Rural Non-Freeway (Road Type 3)
Weekend

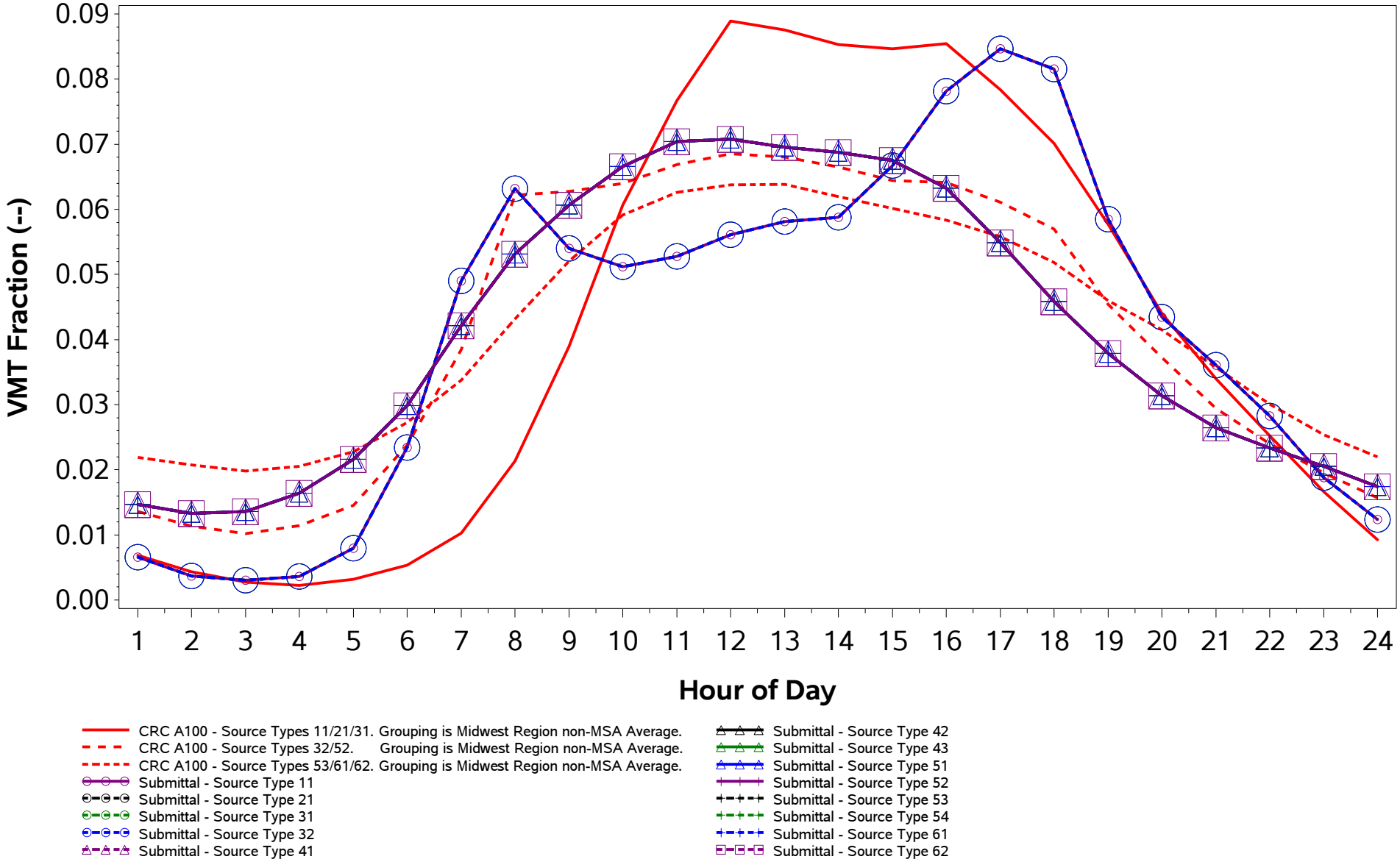

/proj1/EPA_2017_NEI_CDBs/2017_CDB_Review/Plotting/compare_speeds.sas 04DEC19 08:43

County ID = 39119. Ohio: Muskingum
RURAL (Non-MSA)
Urban Freeway (Road Type 4)
Weekday

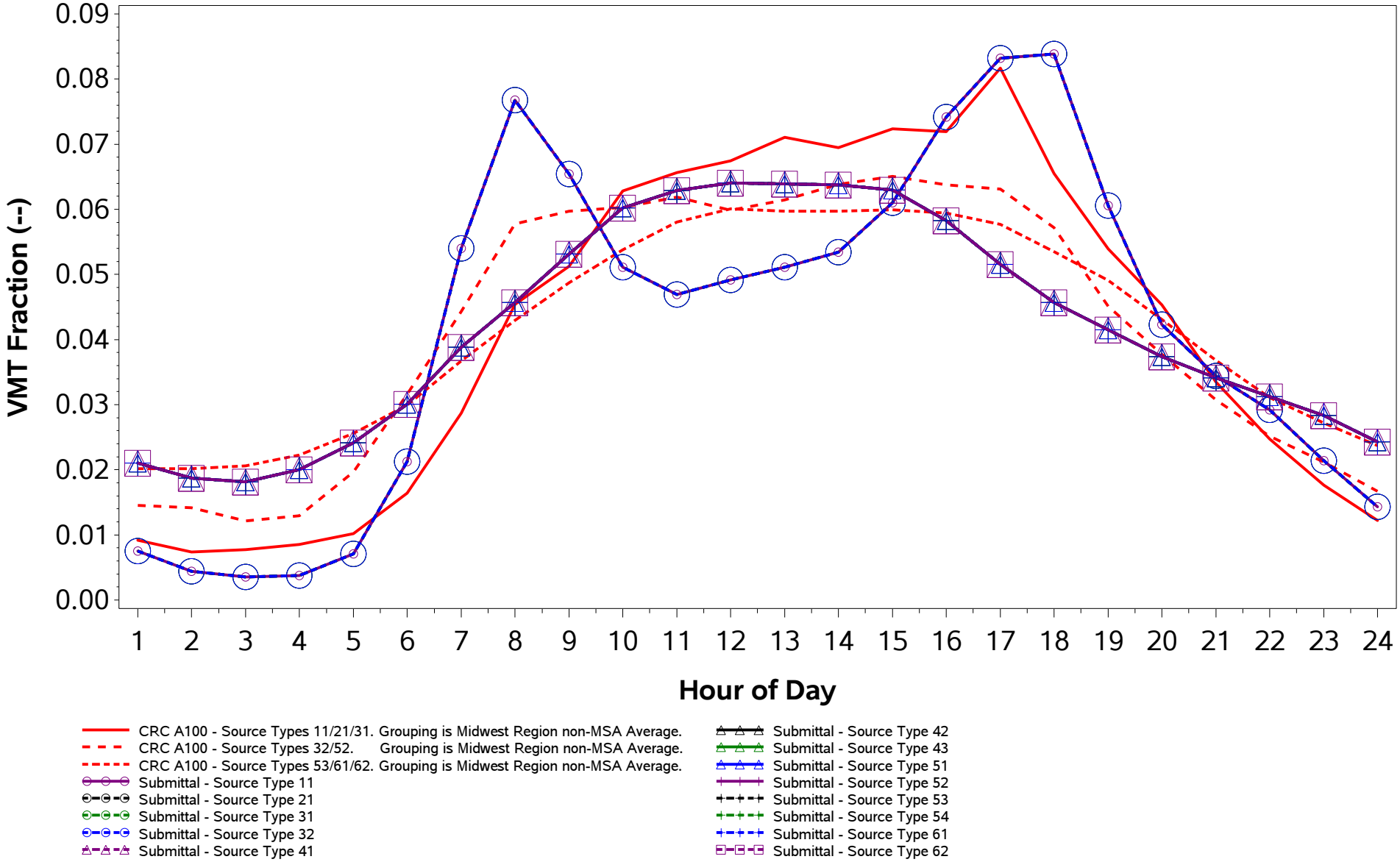

/proj1/EPA_2017_NEI_CDBs/2017_CDB_Review/Plotting/compare_speeds.sas 04DEC19 08:43

County ID = 39119. Ohio: Muskingum
RURAL (Non-MSA)
Urban Freeway (Road Type 4)
Weekend

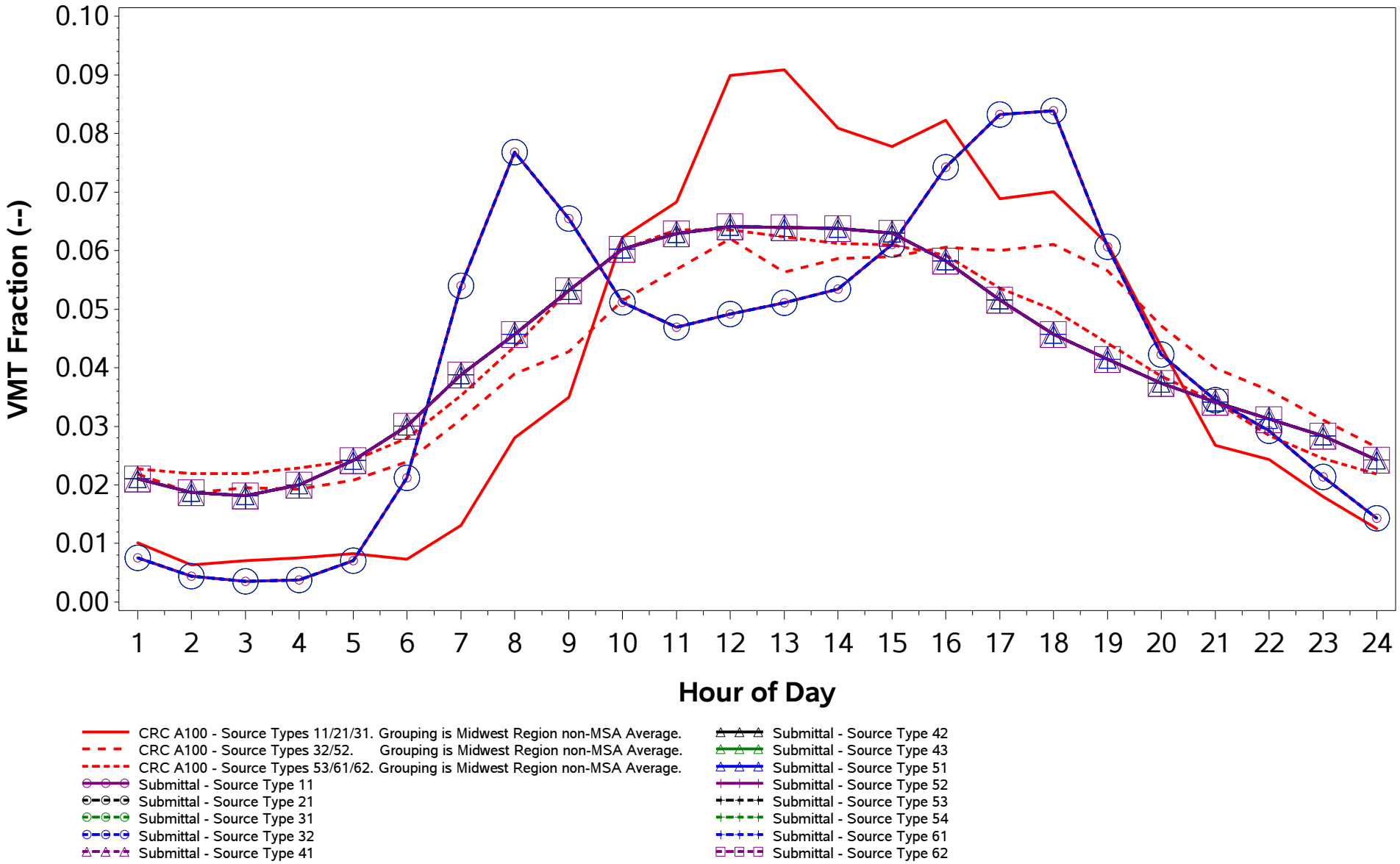

/proj1/EPA_2017_NEI_CDBs/2017_CDB_Review/Plotting/compare_speeds.sas 04DEC19 08:43

County ID = 39119. Ohio: Muskingum
RURAL (Non-MSA)
Urban Non-Freeway (Road Type 5)
Weekday

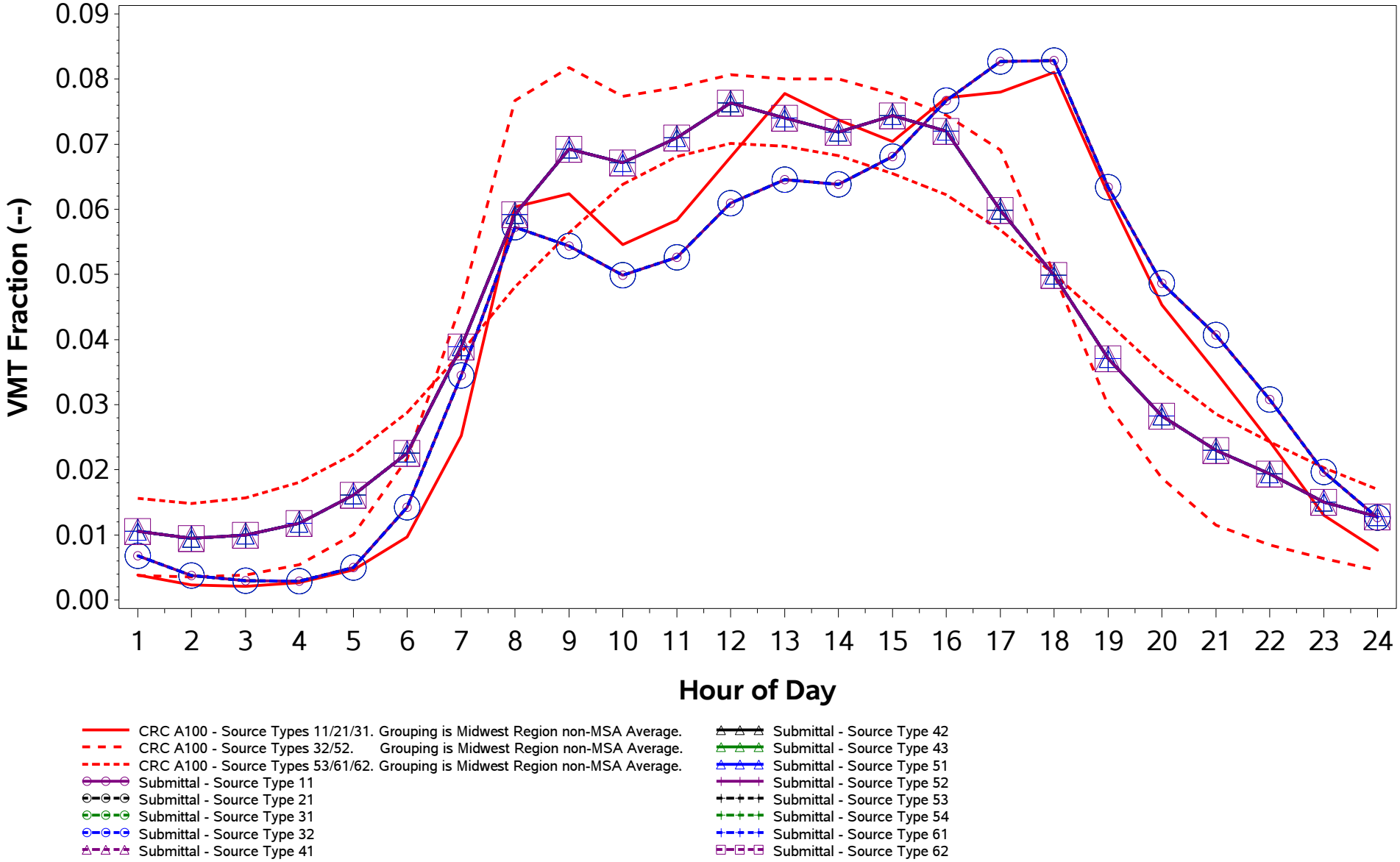

/proj1/EPA_2017_NEI_CDBs/2017_CDB_Review/Plotting/compare_speeds.sas 04DEC19 08:43

County ID = 39119. Ohio: Muskingum
RURAL (Non-MSA)
Urban Non-Freeway (Road Type 5)
Weekend

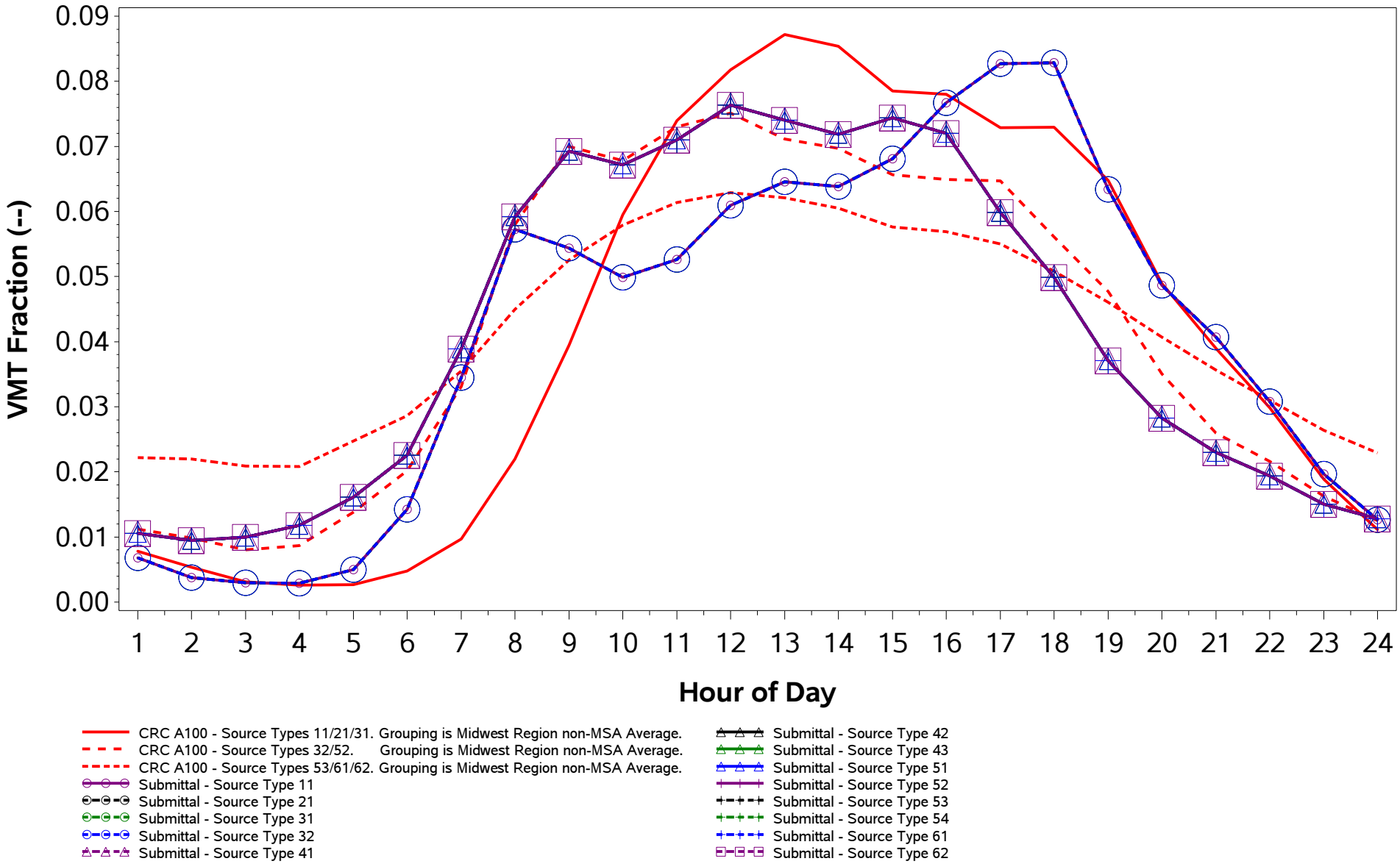

/proj1/EPA_2017_NEI_CDBs/2017_CDB_Review/Plotting/compare_speeds.sas 04DEC19 08:43

County ID = 39121. Ohio: Noble
RURAL (Non-MSA)
Rural Freeway (Road Type 2)
Weekday

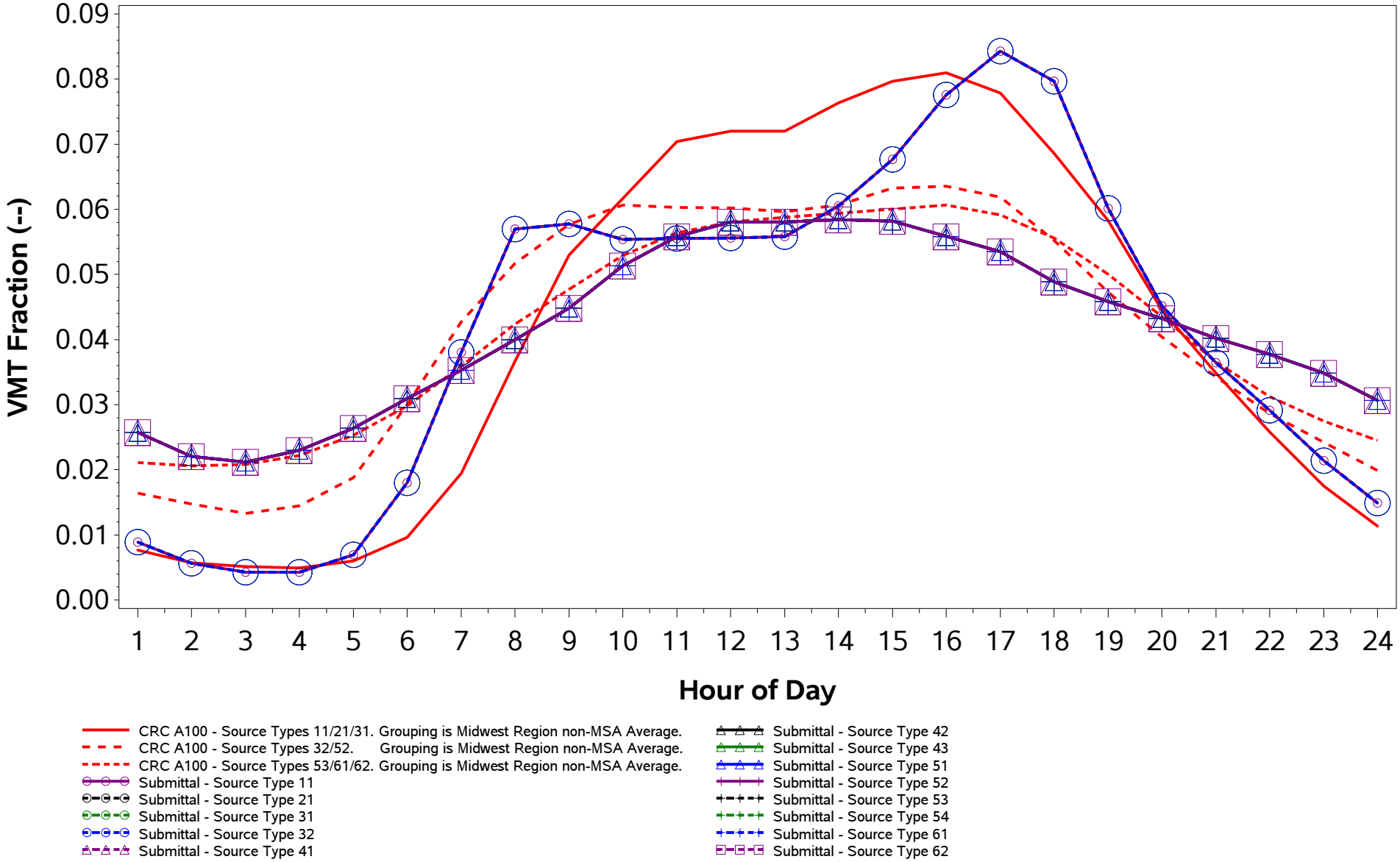

/proj1/EPA_2017_NEI_CDBs/2017_CDB_Review/Plotting/compare_speeds.sas 04DEC19 08:43

County ID = 39121. Ohio: Noble
RURAL (Non-MSA)
Rural Freeway (Road Type 2)
Weekend

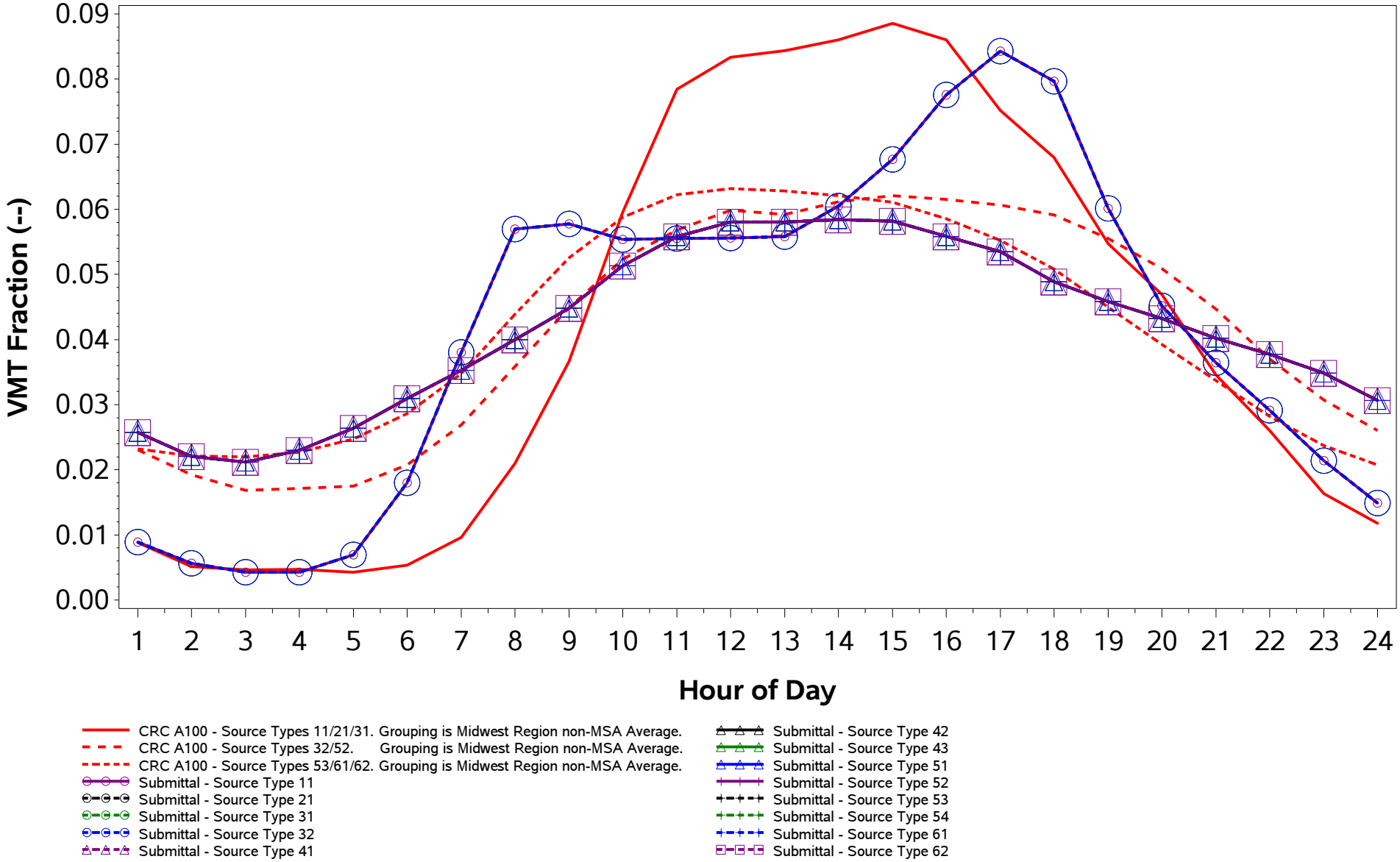

/proj1/EPA_2017_NEI_CDBs/2017_CDB_Review/Plotting/compare_speeds.sas 04DEC19 08:43

County ID = 39121. Ohio: Noble
RURAL (Non-MSA)
Rural Non-Freeway (Road Type 3)
Weekday

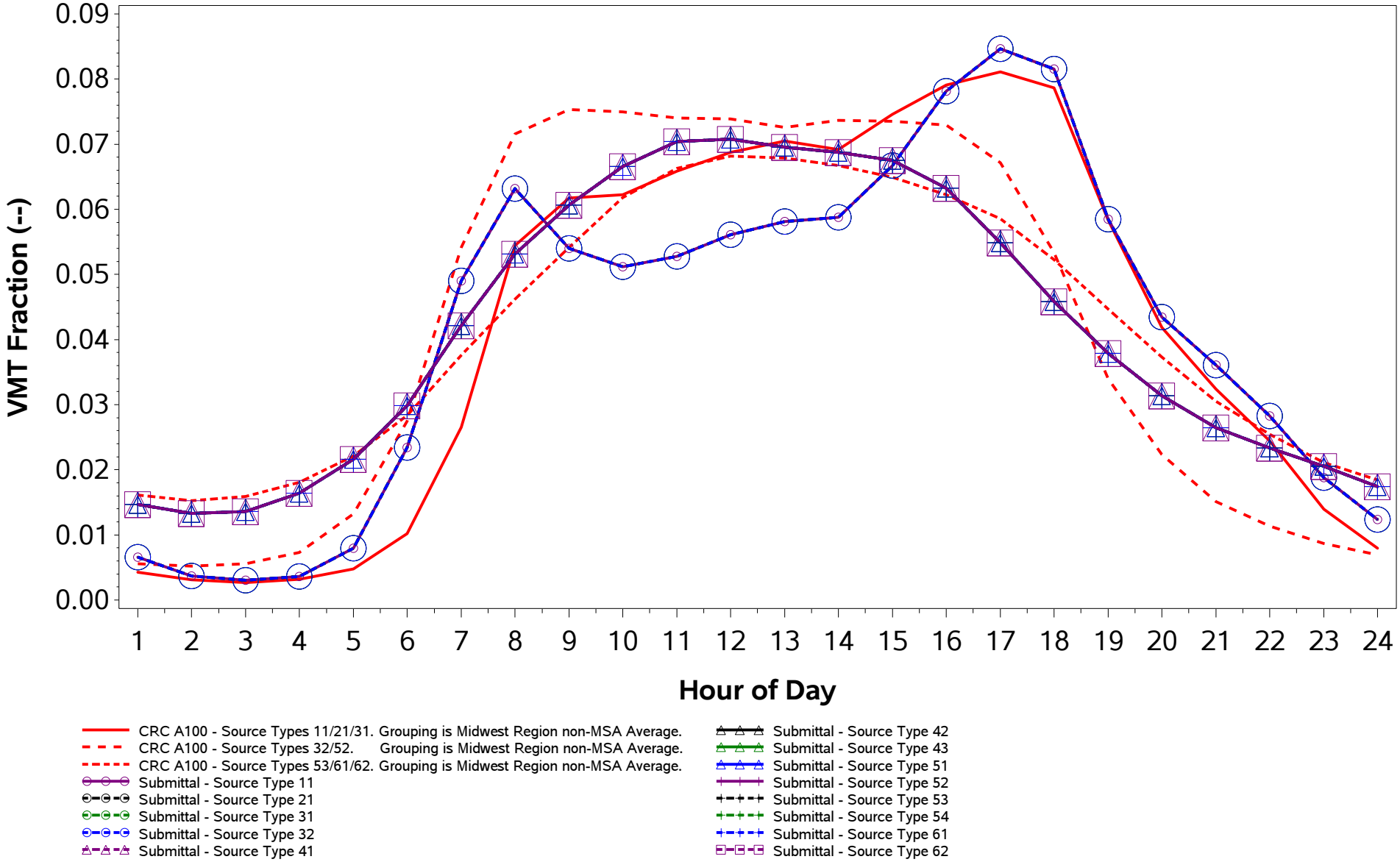

/proj1/EPA_2017_NEI_CDBs/2017_CDB_Review/Plotting/compare_speeds.sas 04DEC19 08:43

County ID = 39121. Ohio: Noble
RURAL (Non-MSA)
Rural Non-Freeway (Road Type 3)
Weekend

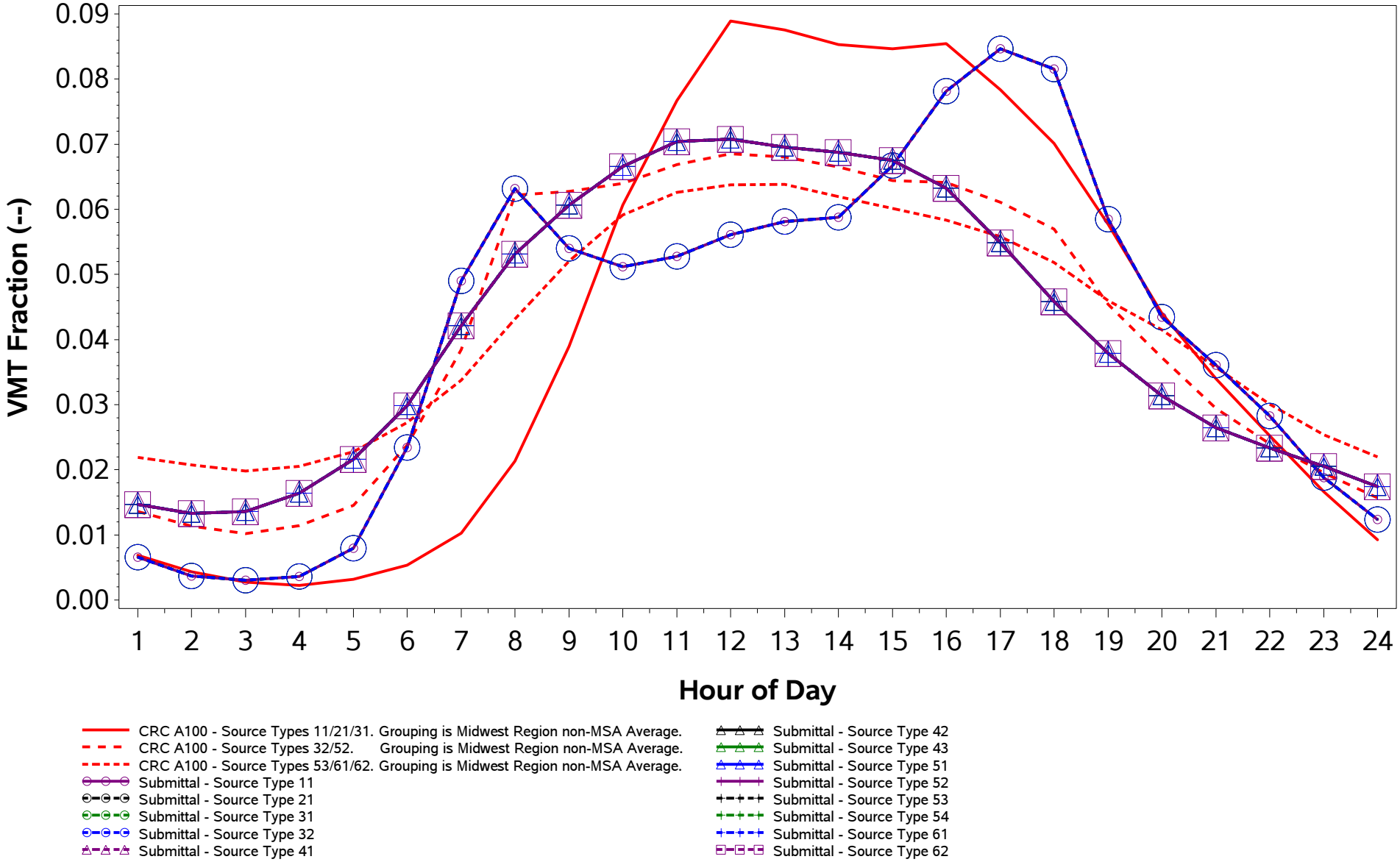

/proj1/EPA_2017_NEI_CDBs/2017_CDB_Review/Plotting/compare_speeds.sas 04DEC19 08:43

County ID = 39121. Ohio: Noble
RURAL (Non-MSA)
Urban Freeway (Road Type 4)
Weekday

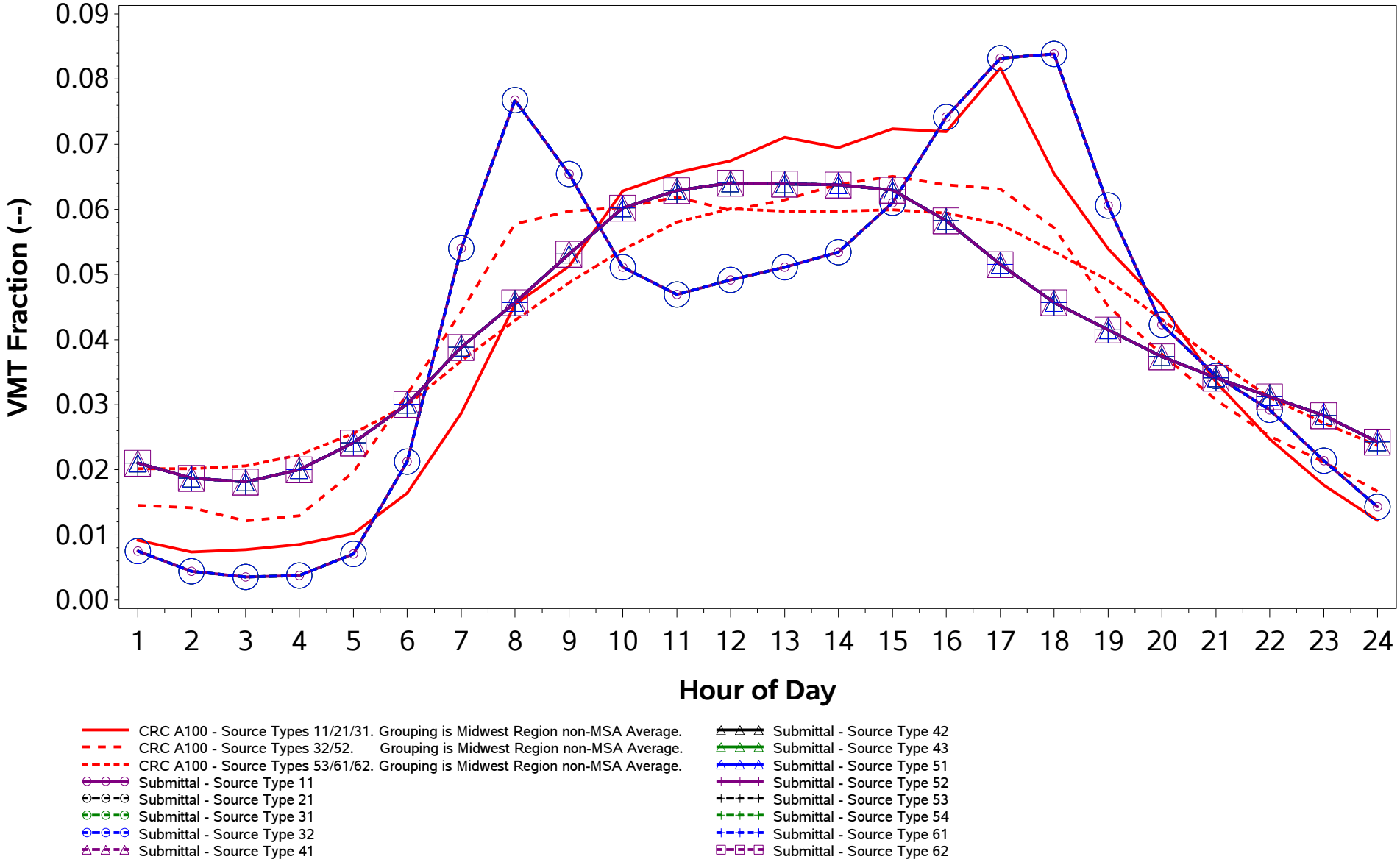

/proj1/EPA_2017_NEI_CDBs/2017_CDB_Review/Plotting/compare_speeds.sas 04DEC19 08:43

County ID = 39121. Ohio: Noble
RURAL (Non-MSA)
Urban Freeway (Road Type 4)
Weekend

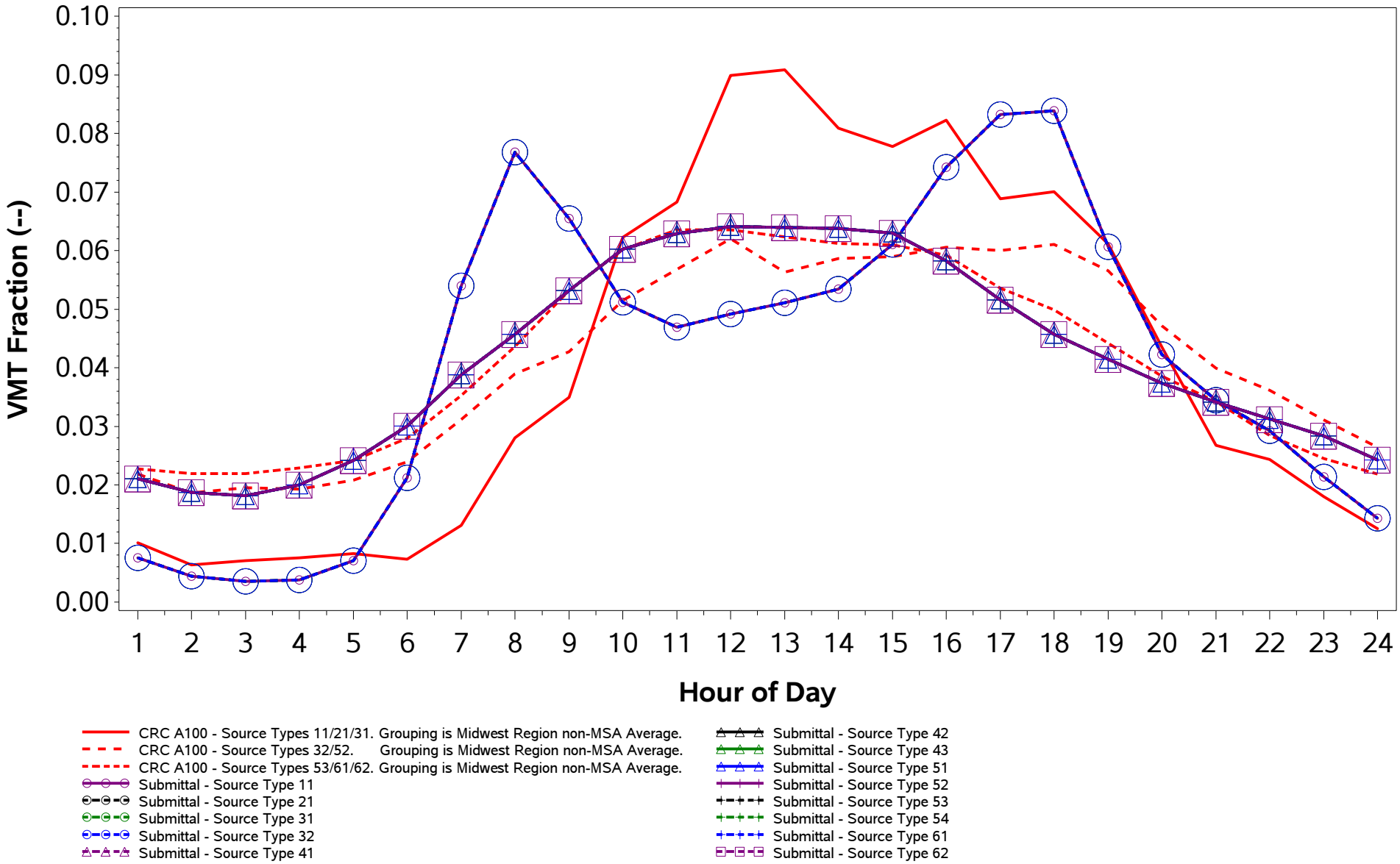

/proj1/EPA_2017_NEI_CDBs/2017_CDB_Review/Plotting/compare_speeds.sas 04DEC19 08:43

County ID = 39121. Ohio: Noble
RURAL (Non-MSA)
Urban Non-Freeway (Road Type 5)
Weekday

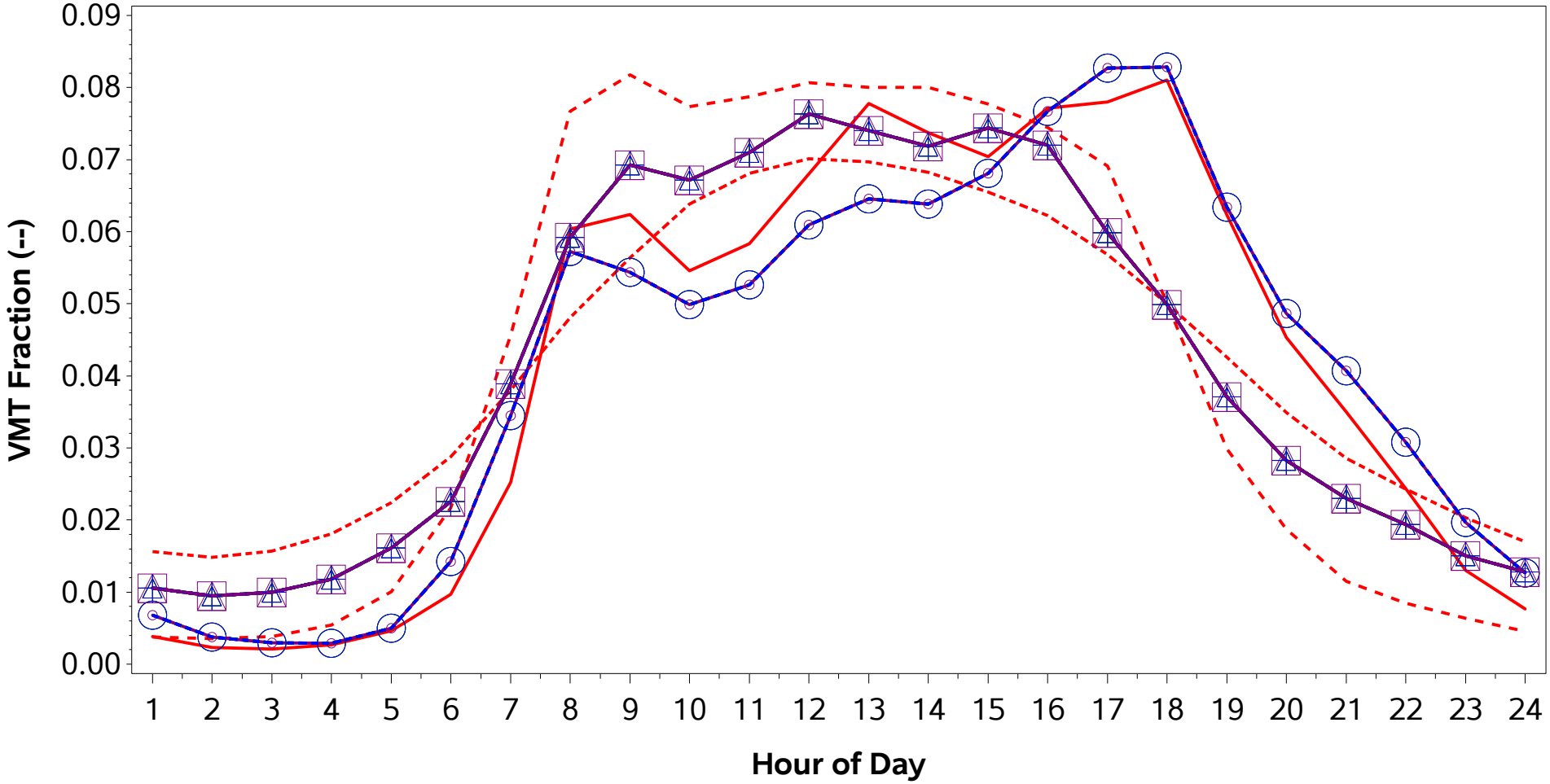

CRC A100 - Source Types 11/21/31. Grouping is Midwest Region non-MSA Average.
CRC A100 - Source Types 32/52. Grouping is Midwest Region non-MSA Average.
CRC A100 - Source Types 53/61/62. Grouping is Midwest Region non-MSA Average.
Submittal - Source Type 11
Submittal - Source Type 21
Submittal - Source Type 31
Submittal - Source Type 32
Submittal - Source Type 41
Submittal - Source Type 42
Submittal - Source Type 43
Submittal - Source Type 51
Submittal - Source Type 52
Submittal - Source Type 53
Submittal - Source Type 54
Submittal - Source Type 61
Submittal - Source Type 62

/proj1/EPA_2017_NEI_CDBs/2017_CDB_Review/Plotting/compare_speeds.sas 04DEC19 08:43

County ID = 39121. Ohio: Noble
RURAL (Non-MSA)
Urban Non-Freeway (Road Type 5)
Weekend

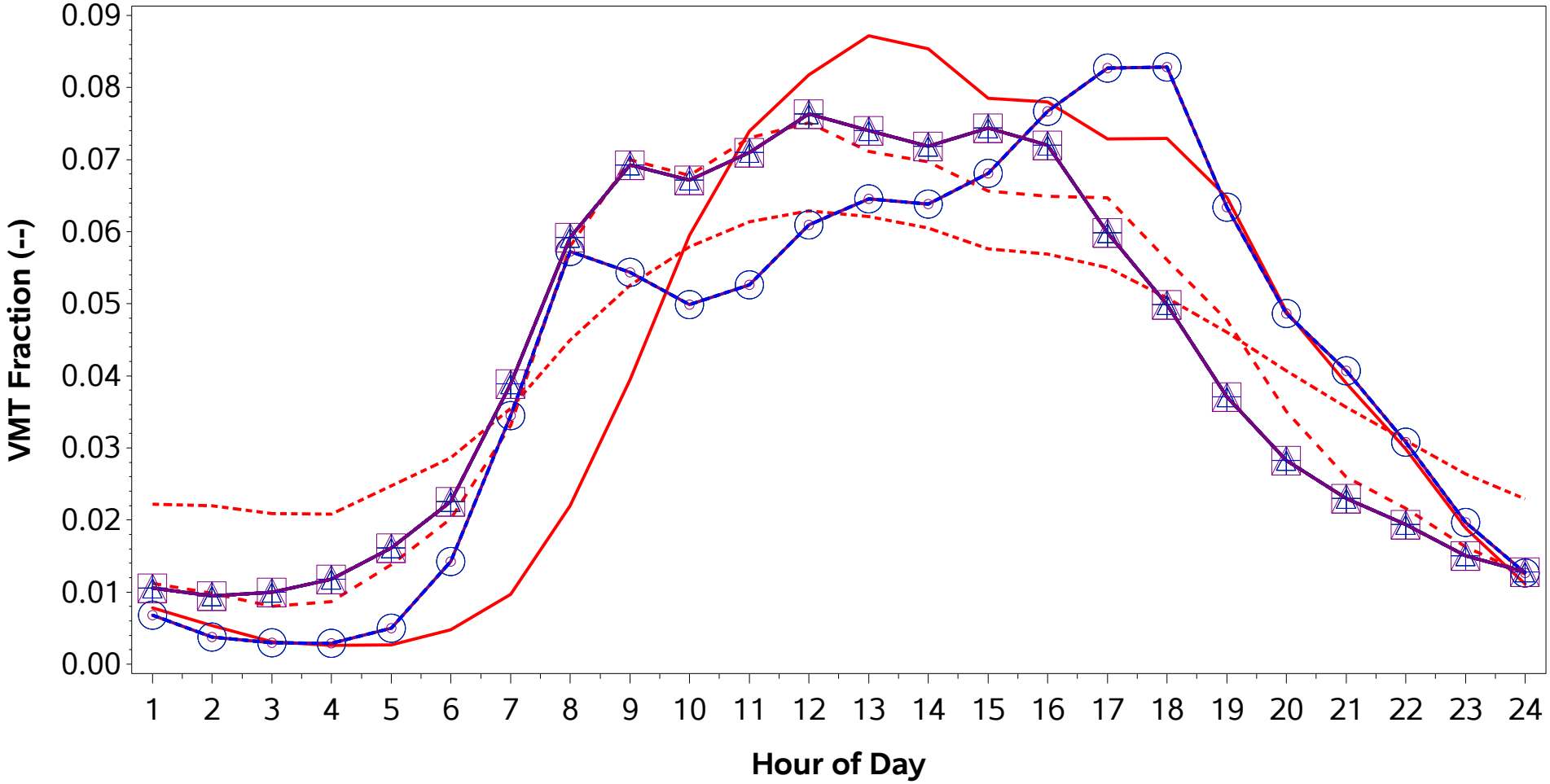

CRC A100 - Source Types 11/21/31. Grouping is Midwest Region non-MSA Average.
CRC A100 - Source Types 32/52. Grouping is Midwest Region non-MSA Average.
CRC A100 - Source Types 53/61/62. Grouping is Midwest Region non-MSA Average.
Submittal - Source Type 11
Submittal - Source Type 21
Submittal - Source Type 31
Submittal - Source Type 32
Submittal - Source Type 41
Submittal - Source Type 42
Submittal - Source Type 43
Submittal - Source Type 51
Submittal - Source Type 52
Submittal - Source Type 53
Submittal - Source Type 54
Submittal - Source Type 61
Submittal - Source Type 62

/proj1/EPA_2017_NEI_CDBs/2017_CDB_Review/Plotting/compare_speeds.sas 04DEC19 08:43

County ID = 39123. Ohio: Ottawa
RURAL (Non-MSA)
Rural Freeway (Road Type 2)
Weekday

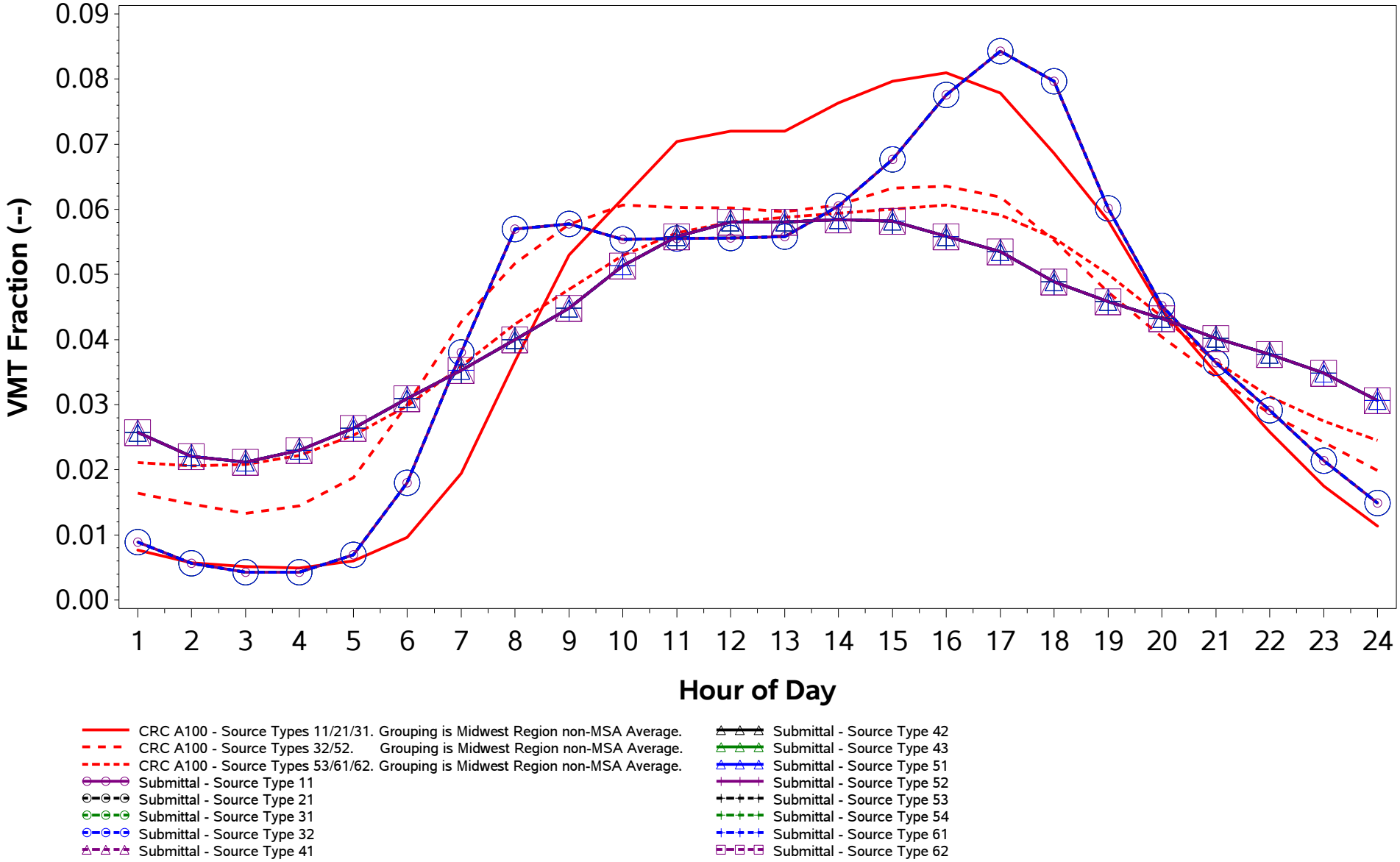

/proj1/EPA_2017_NEI_CDBs/2017_CDB_Review/Plotting/compare_speeds.sas 04DEC19 08:43

County ID = 39123. Ohio: Ottawa
RURAL (Non-MSA)
Rural Freeway (Road Type 2)
Weekend

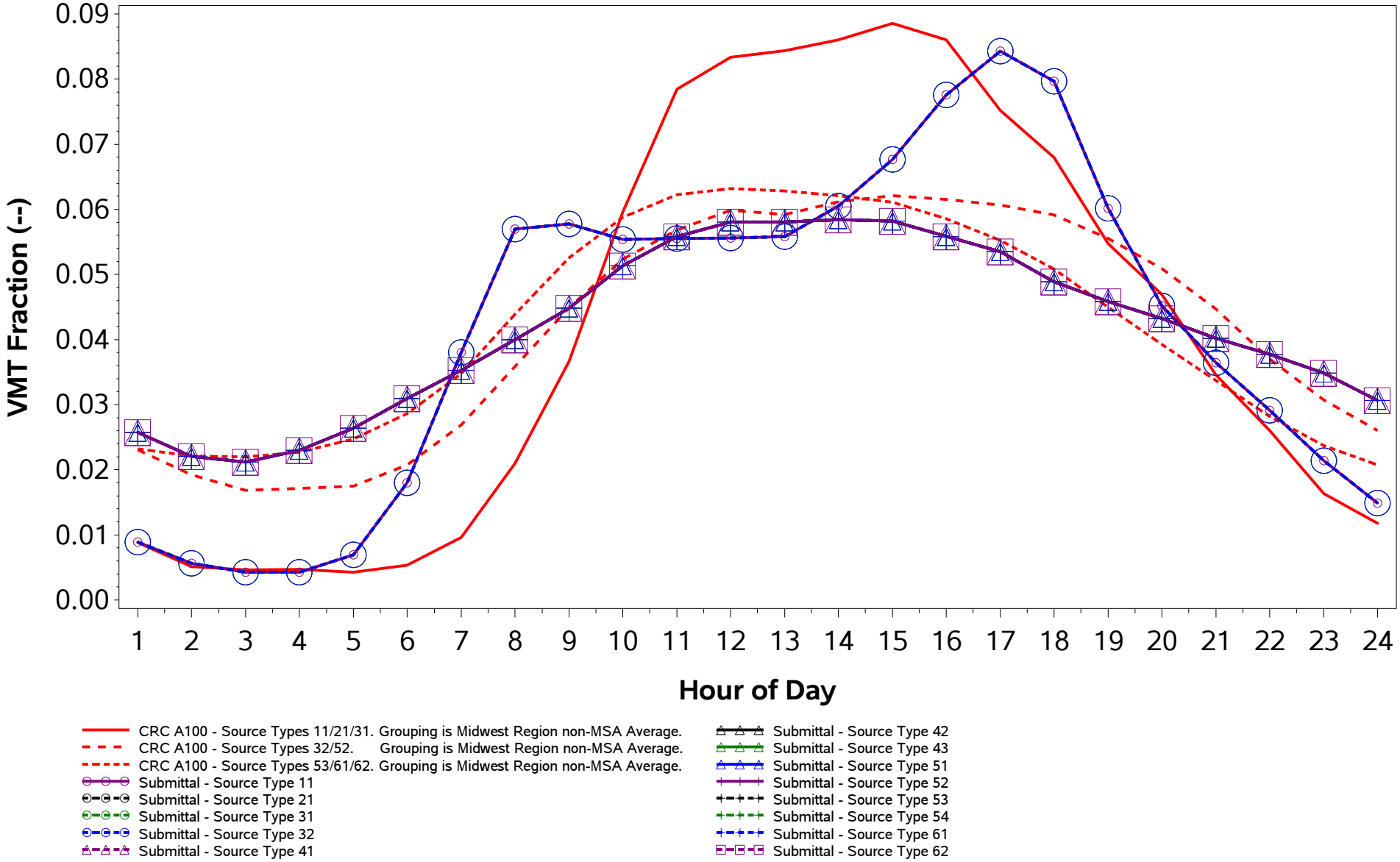

/proj1/EPA_2017_NEI_CDBs/2017_CDB_Review/Plotting/compare_speeds.sas 04DEC19 08:43

County ID = 39123. Ohio: Ottawa
RURAL (Non-MSA)
Rural Non-Freeway (Road Type 3)
Weekday

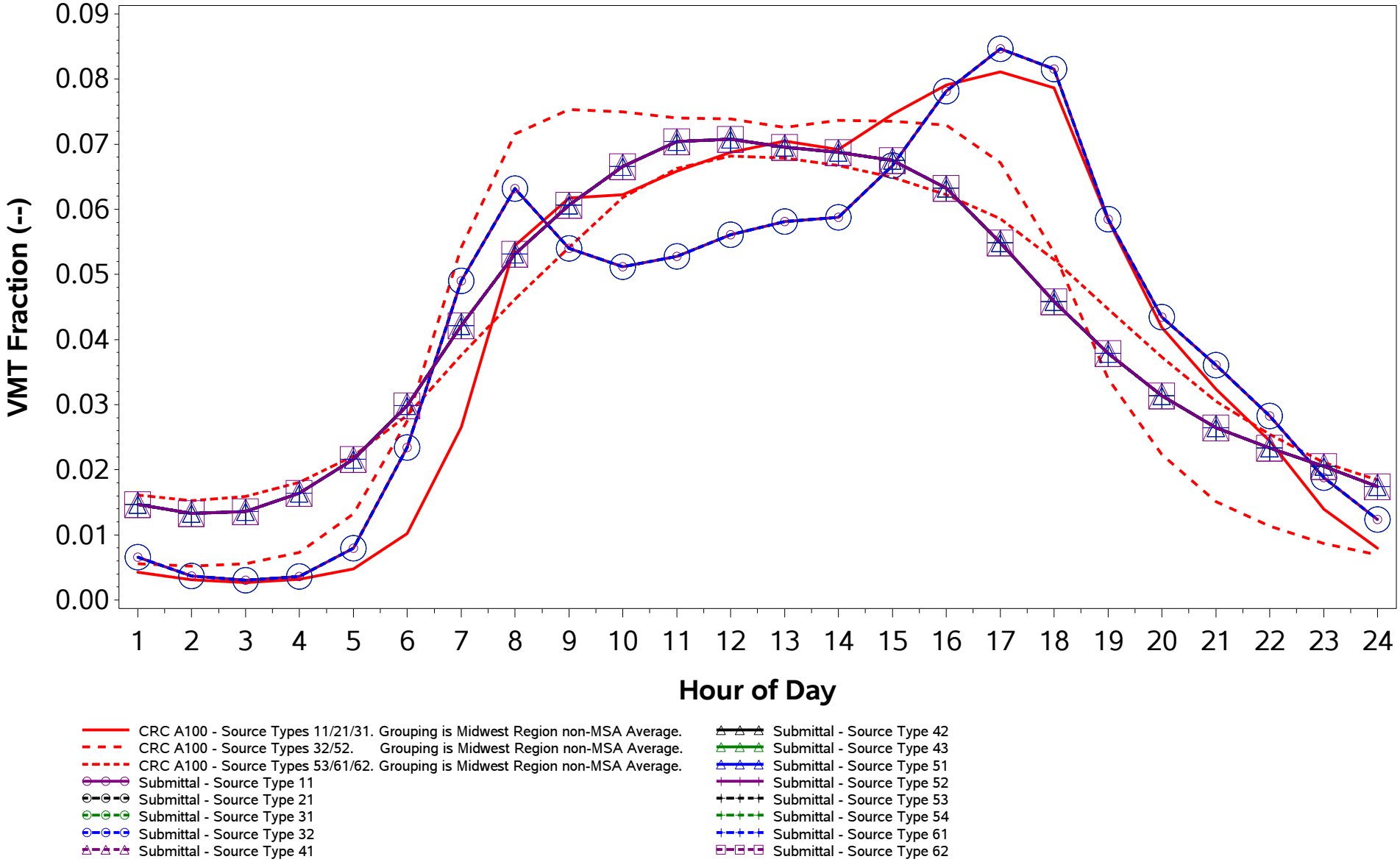

/proj1/EPA_2017_NEI_CDBs/2017_CDB_Review/Plotting/compare_speeds.sas 04DEC19 08:43

County ID = 39123. Ohio: Ottawa
RURAL (Non-MSA)
Rural Non-Freeway (Road Type 3)
Weekend

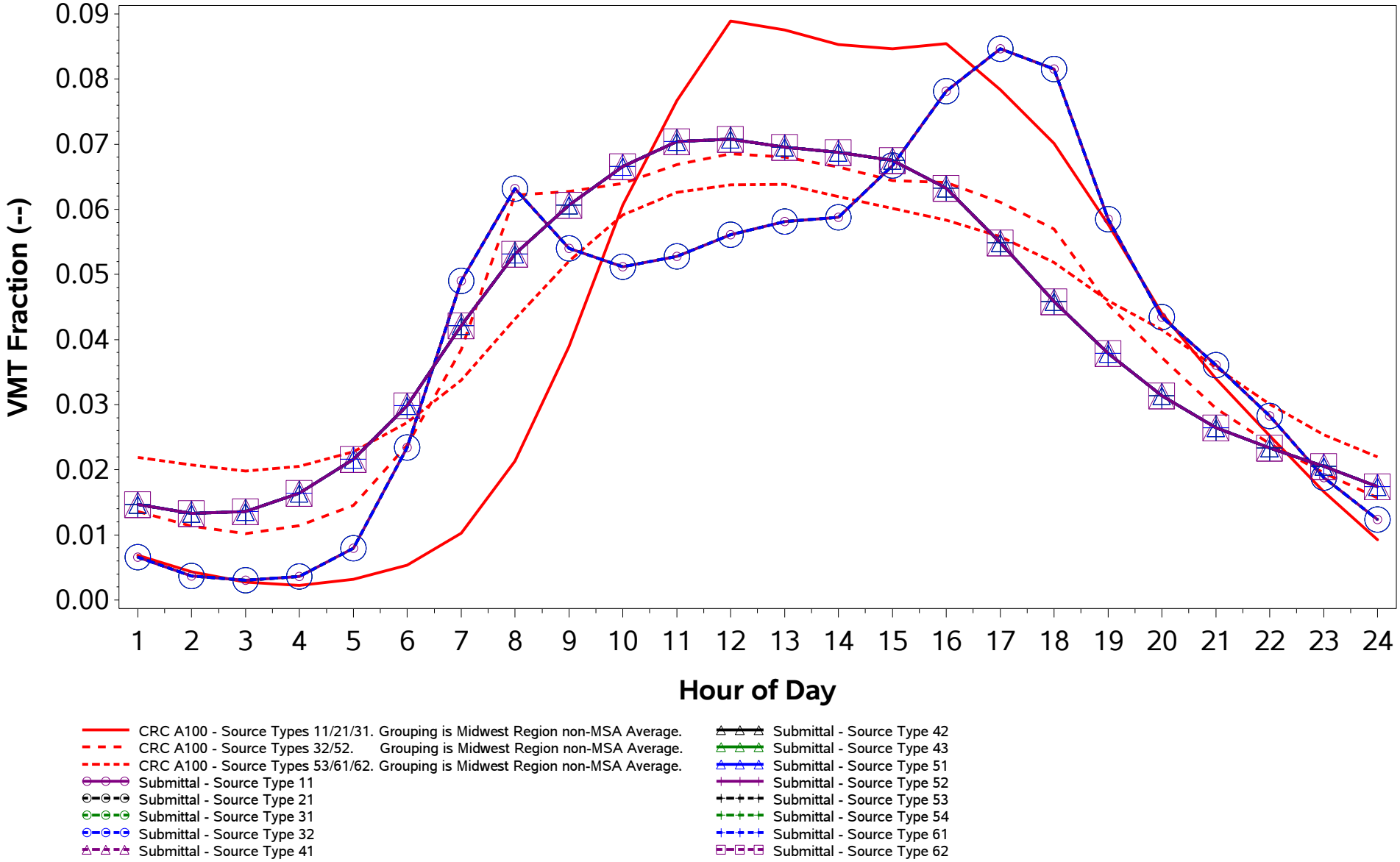

/proj1/EPA_2017_NEI_CDBs/2017_CDB_Review/Plotting/compare_speeds.sas 04DEC19 08:43

County ID = 39123. Ohio: Ottawa
RURAL (Non-MSA)
Urban Freeway (Road Type 4)
Weekday

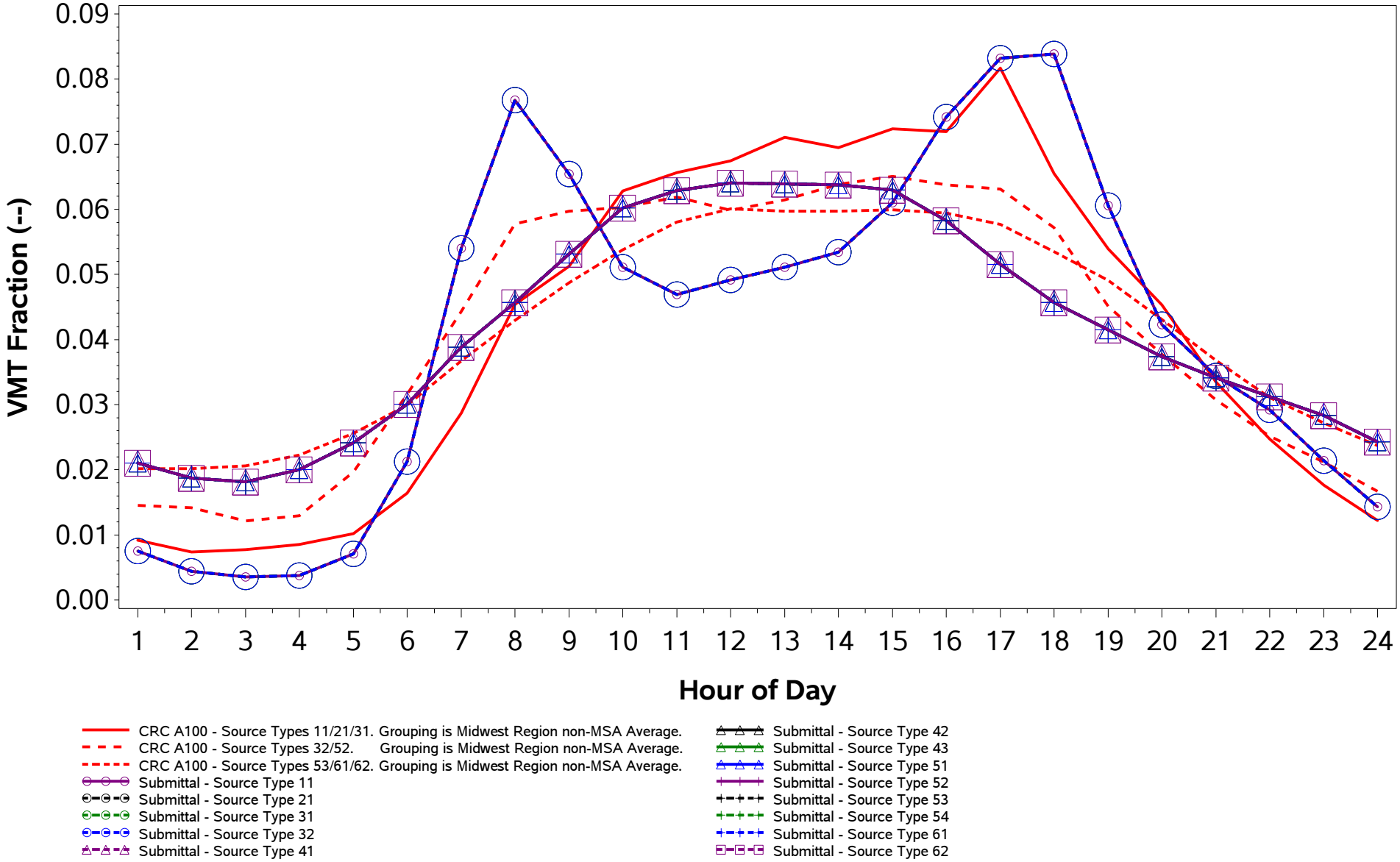

/proj1/EPA_2017_NEI_CDBs/2017_CDB_Review/Plotting/compare_speeds.sas 04DEC19 08:43

County ID = 39123. Ohio: Ottawa
RURAL (Non-MSA)
Urban Freeway (Road Type 4)
Weekend

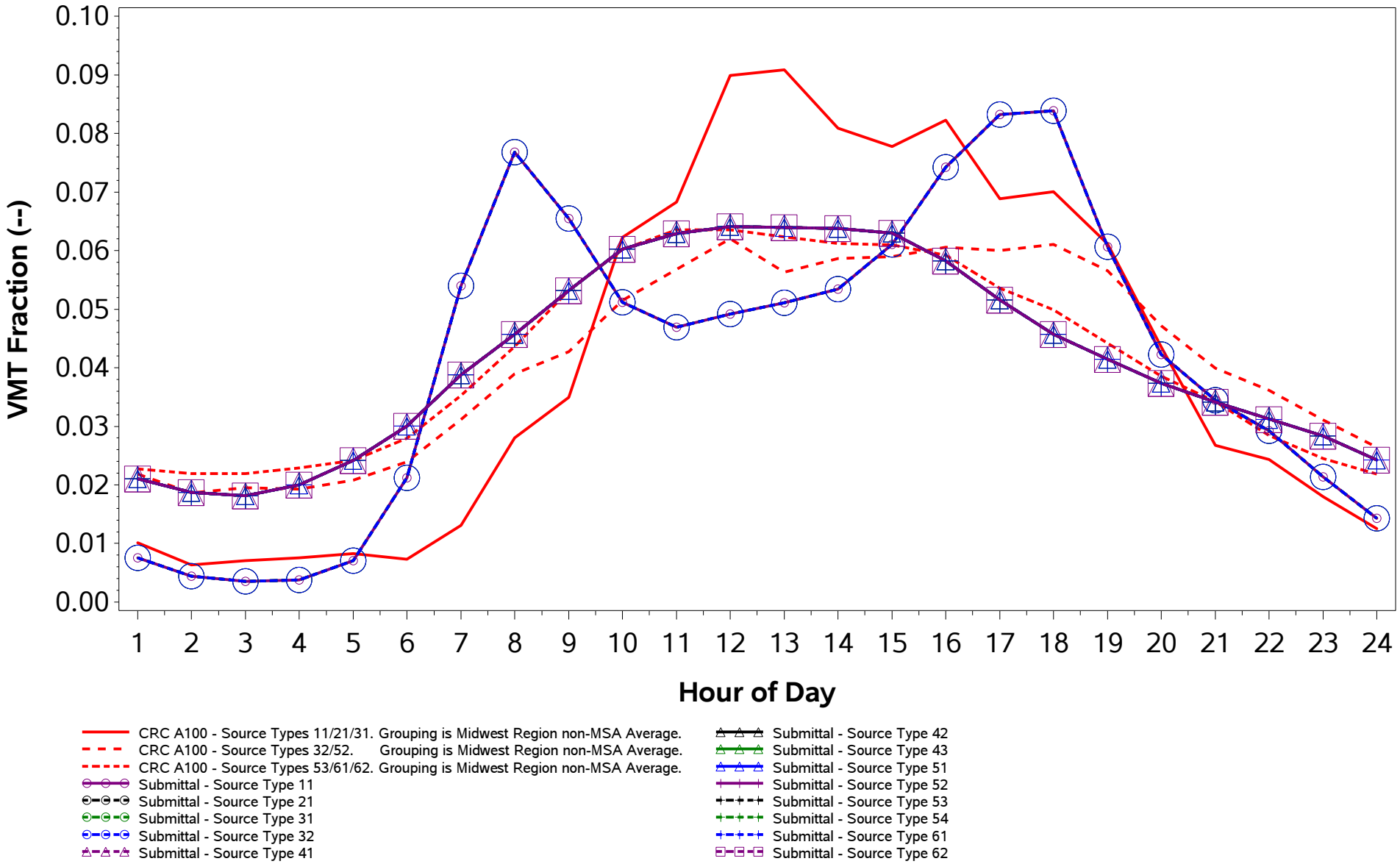

/proj1/EPA_2017_NEI_CDBs/2017_CDB_Review/Plotting/compare_speeds.sas 04DEC19 08:43

County ID = 39123. Ohio: Ottawa
RURAL (Non-MSA)
Urban Non-Freeway (Road Type 5)
Weekday

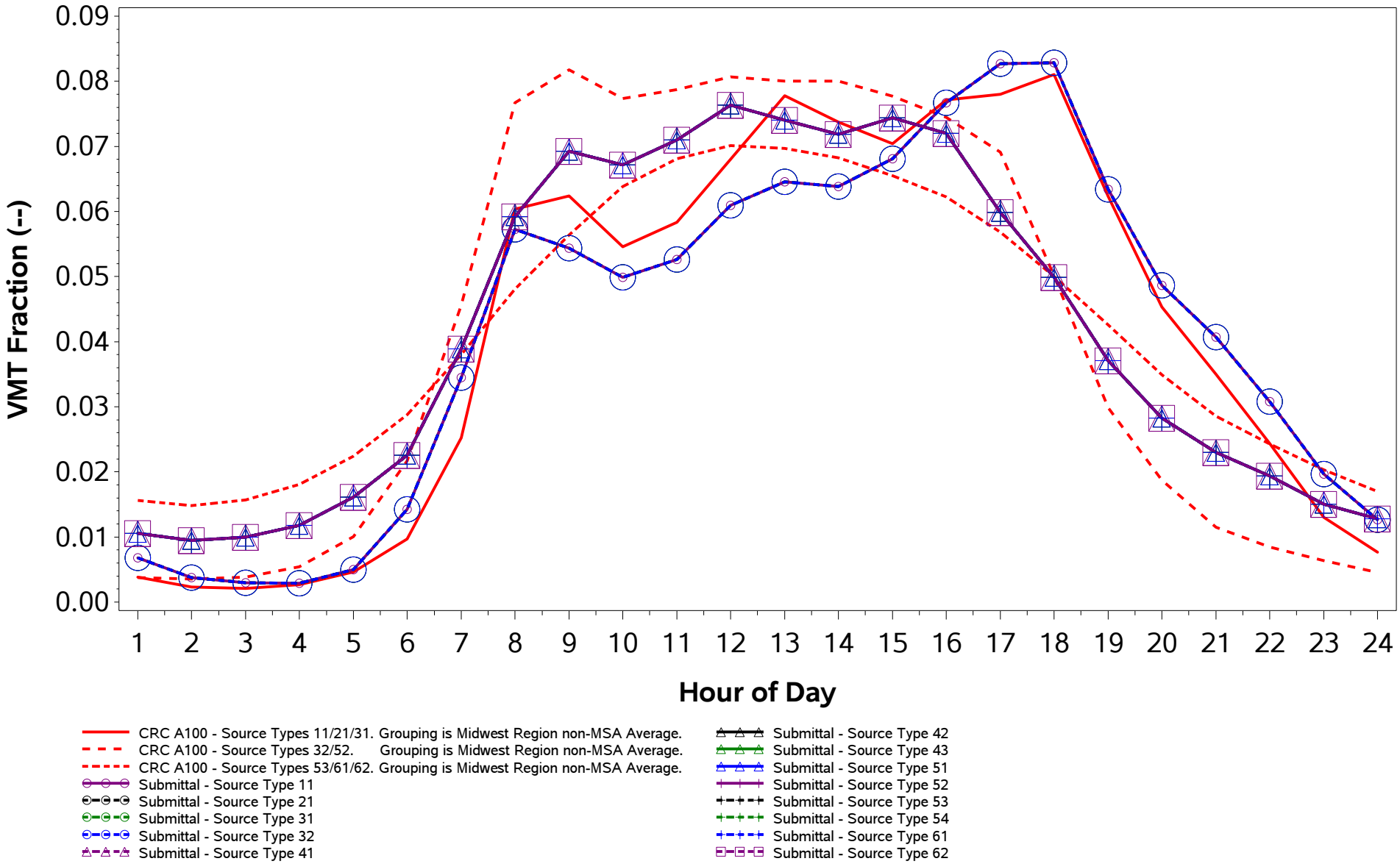

/proj1/EPA_2017_NEI_CDBs/2017_CDB_Review/Plotting/compare_speeds.sas 04DEC19 08:43

County ID = 39123. Ohio: Ottawa
RURAL (Non-MSA)
Urban Non-Freeway (Road Type 5)
Weekend

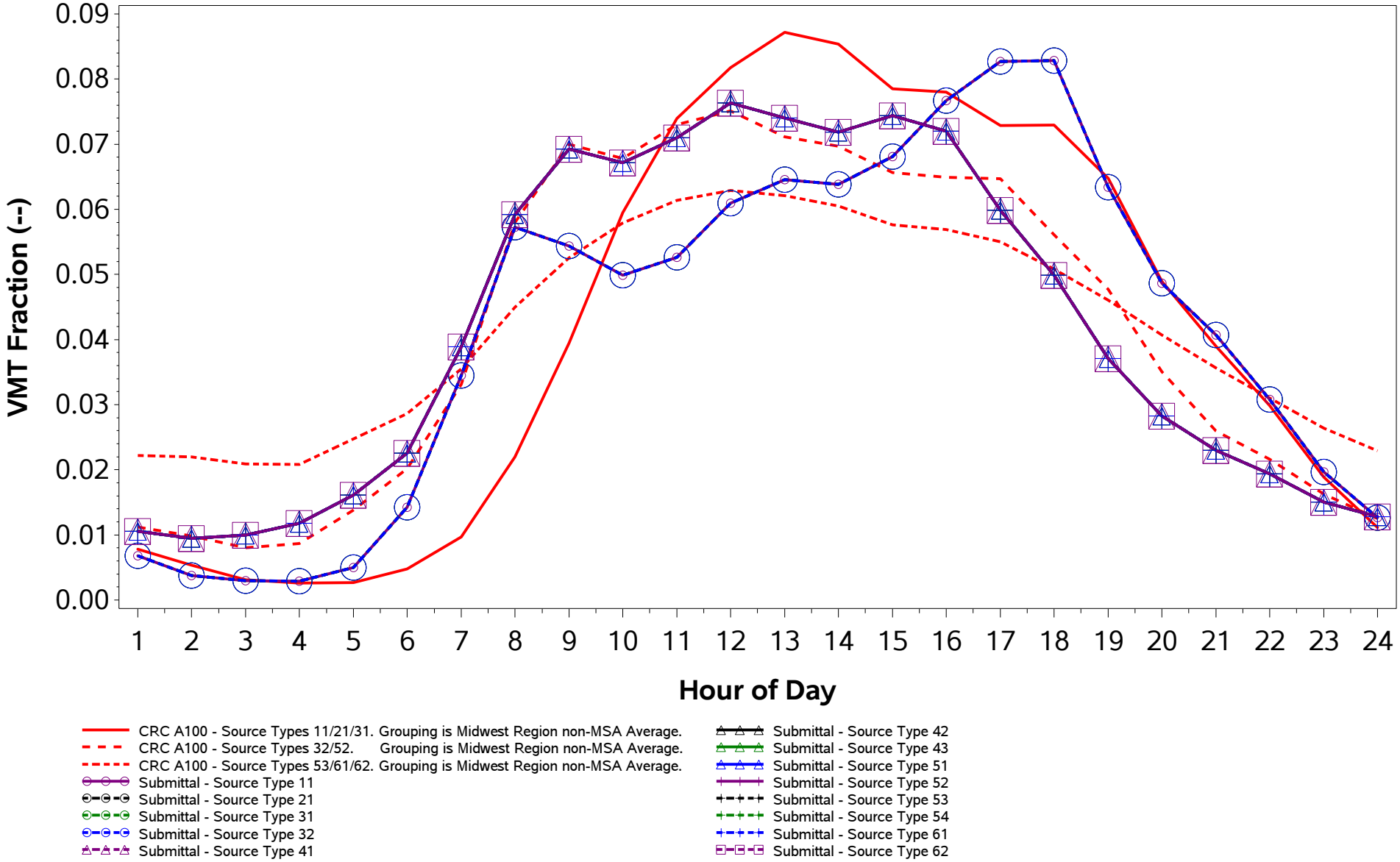

/proj1/EPA_2017_NEI_CDBs/2017_CDB_Review/Plotting/compare_speeds.sas 04DEC19 08:43

County ID = 39125. Ohio: Paulding
RURAL (Non-MSA)
Rural Freeway (Road Type 2)
Weekday

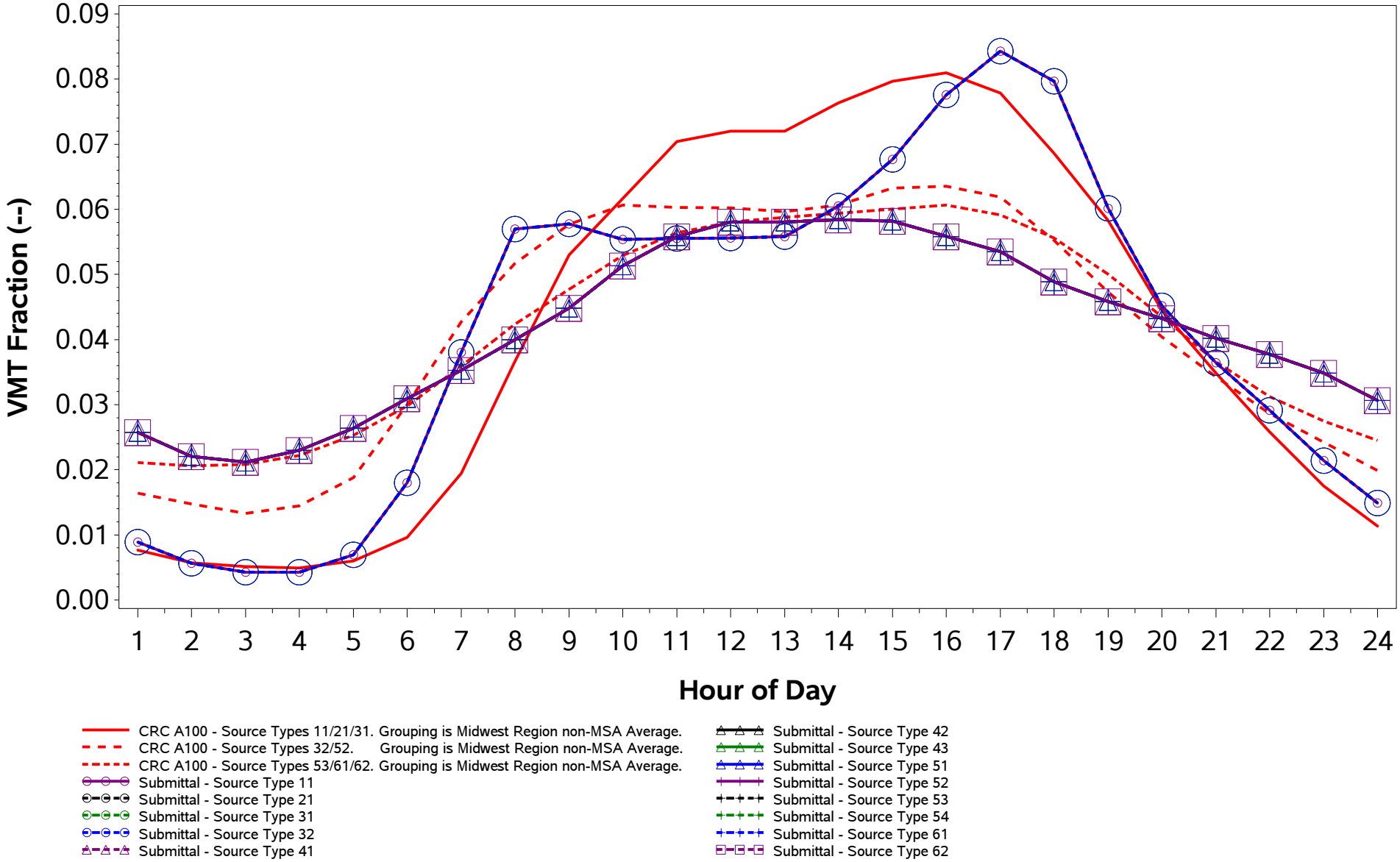

/proj1/EPA_2017_NEI_CDBs/2017_CDB_Review/Plotting/compare_speeds.sas 04DEC19 08:43

County ID = 39125. Ohio: Paulding
RURAL (Non-MSA)
Rural Freeway (Road Type 2)
Weekend

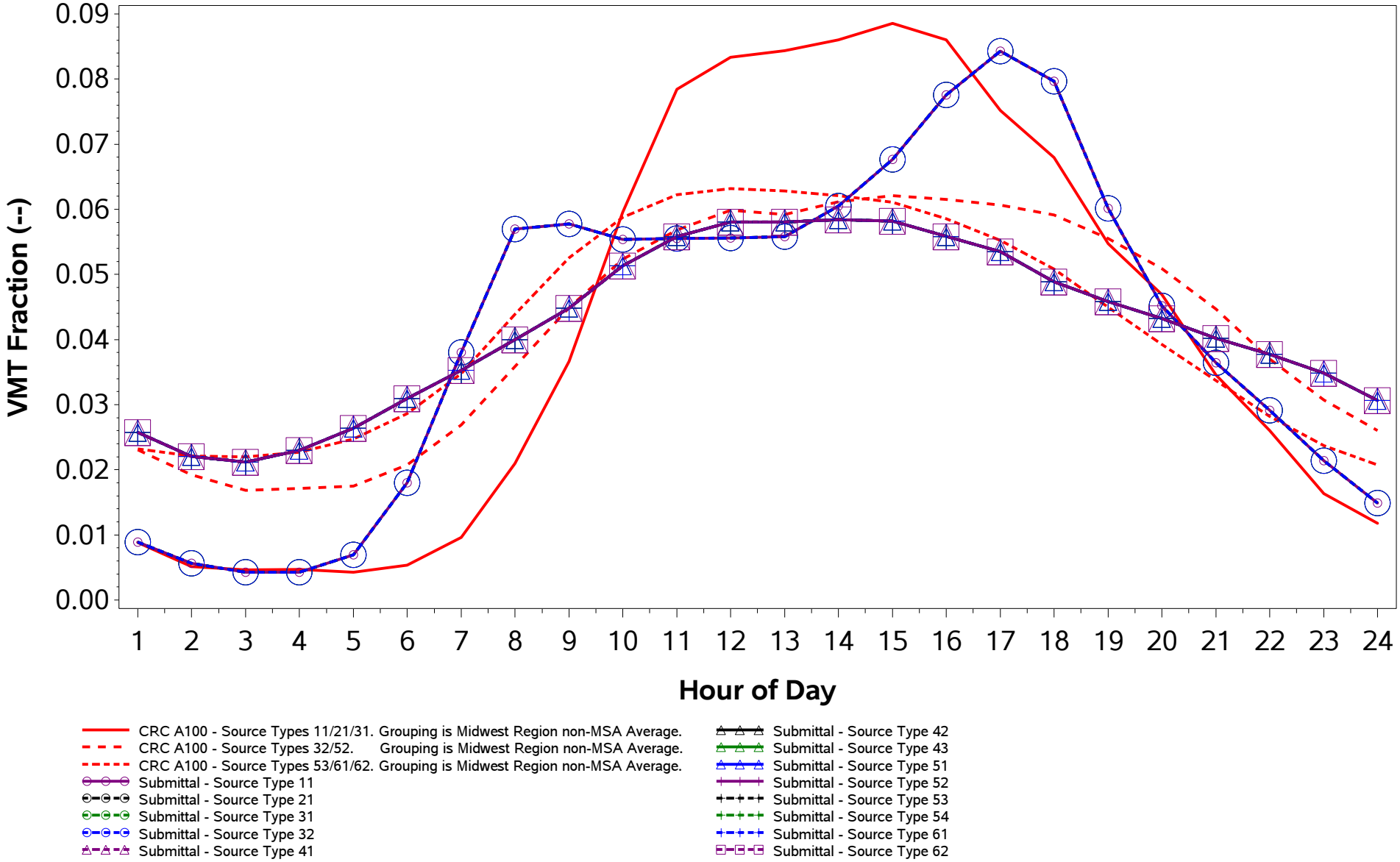

/proj1/EPA_2017_NEI_CDBs/2017_CDB_Review/Plotting/compare_speeds.sas 04DEC19 08:43

County ID = 39125. Ohio: Paulding
RURAL (Non-MSA)
Rural Non-Freeway (Road Type 3)
Weekday

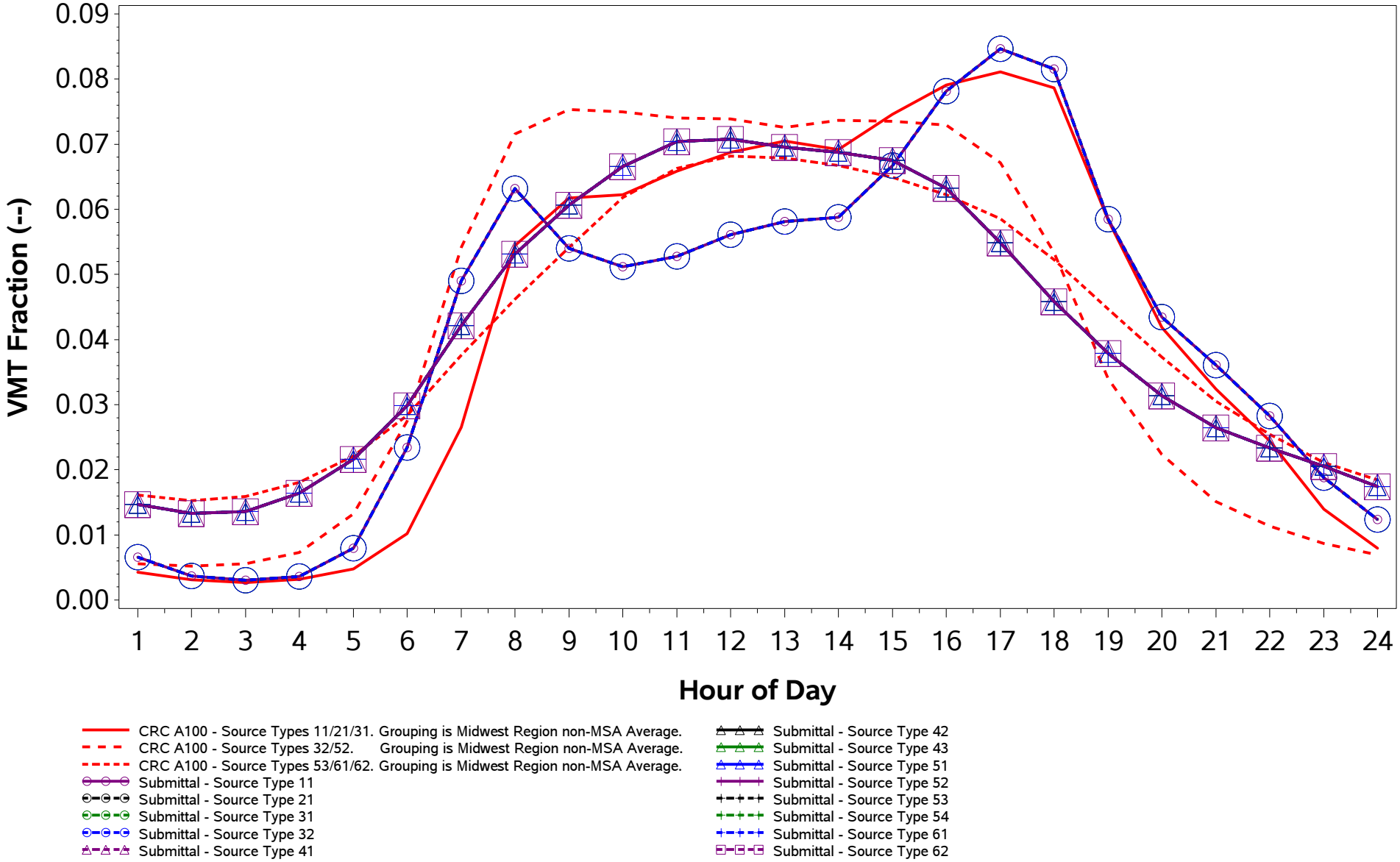

/proj1/EPA_2017_NEI_CDBs/2017_CDB_Review/Plotting/compare_speeds.sas 04DEC19 08:43

County ID = 39125. Ohio: Paulding
RURAL (Non-MSA)
Rural Non-Freeway (Road Type 3)
Weekend

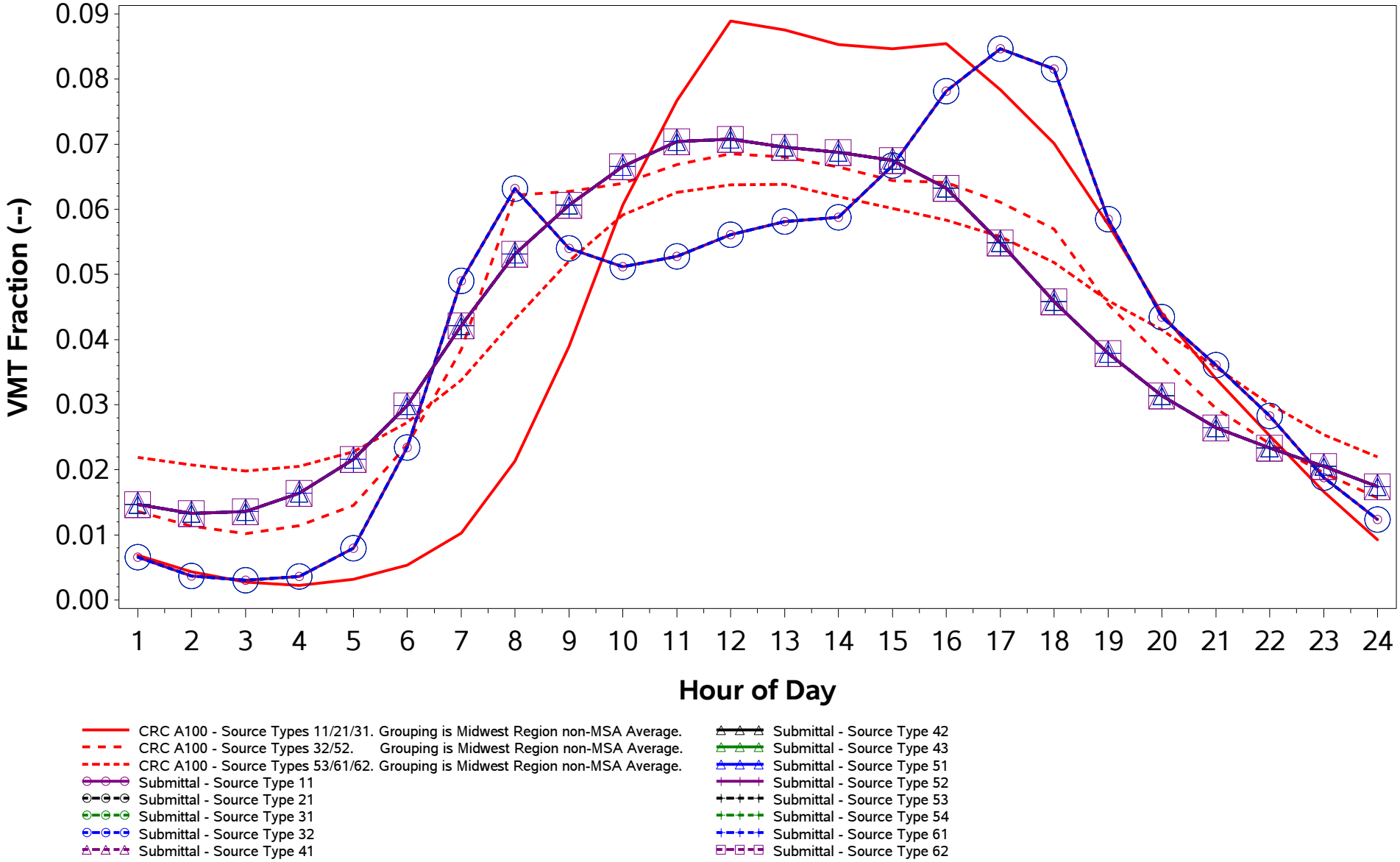

/proj1/EPA_2017_NEI_CDBs/2017_CDB_Review/Plotting/compare_speeds.sas 04DEC19 08:43

County ID = 39125. Ohio: Paulding
RURAL (Non-MSA)
Urban Freeway (Road Type 4)
Weekday

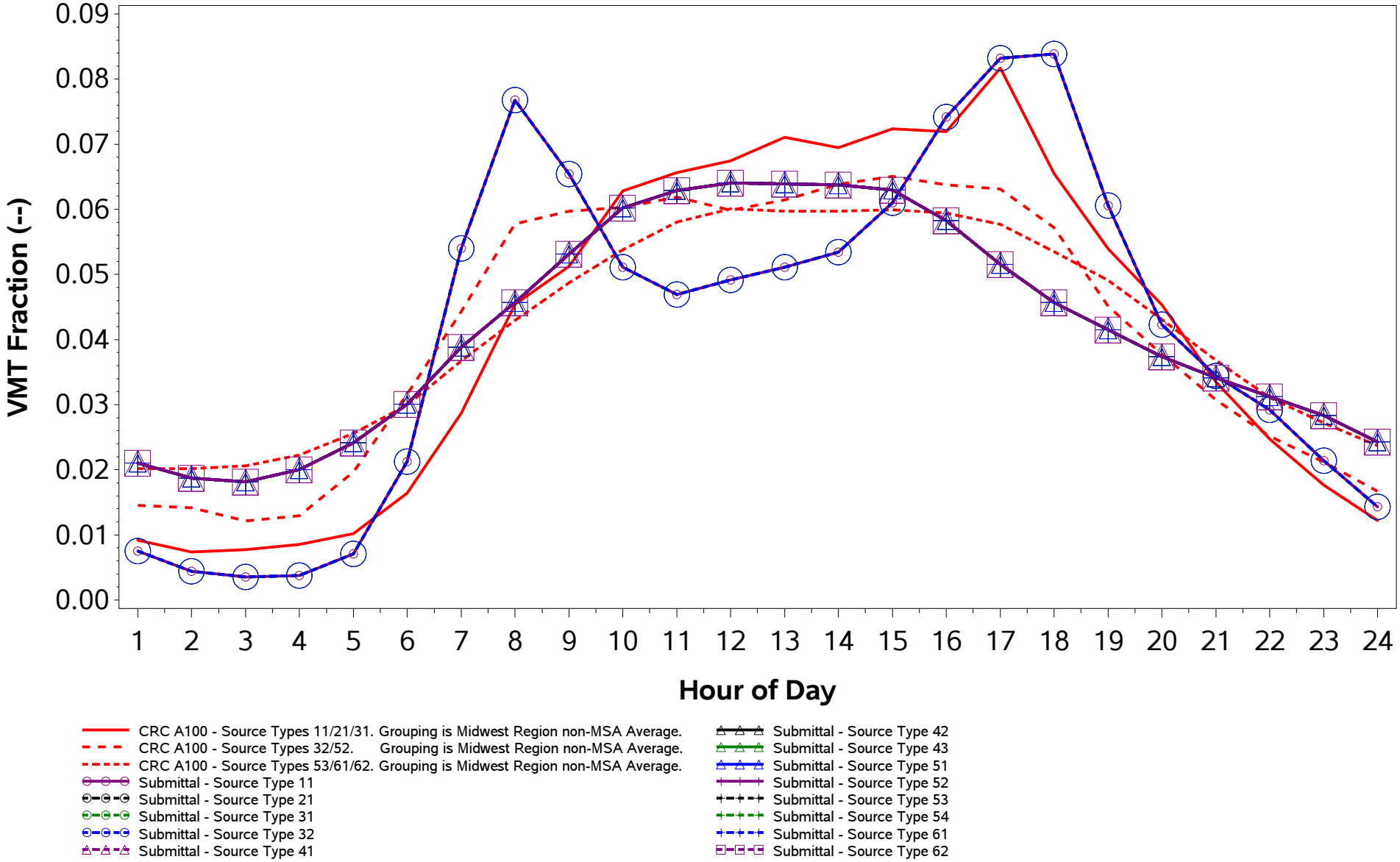

/proj1/EPA_2017_NEI_CDBs/2017_CDB_Review/Plotting/compare_speeds.sas 04DEC19 08:43

County ID = 39125. Ohio: Paulding
RURAL (Non-MSA)
Urban Freeway (Road Type 4)
Weekend

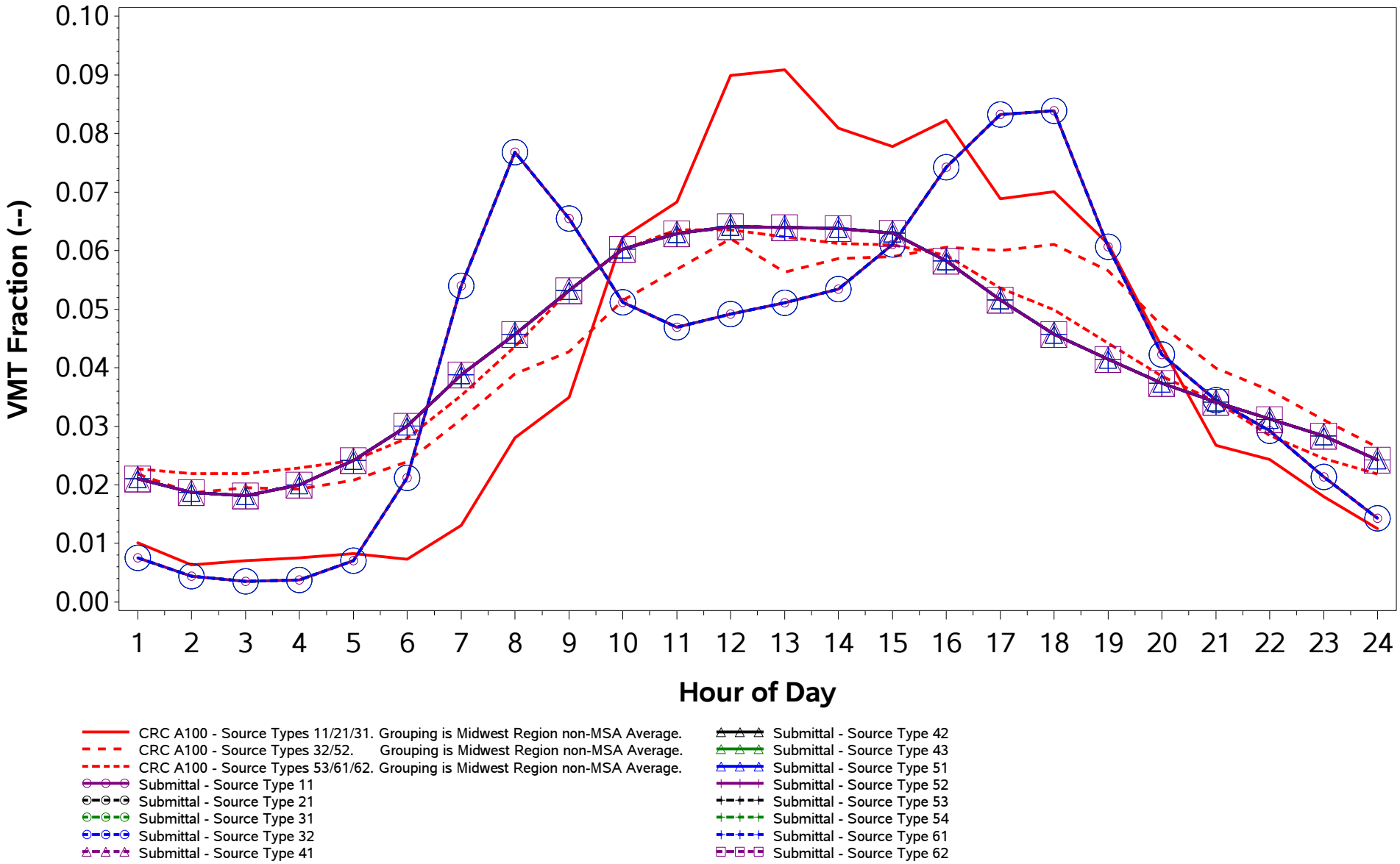

/proj1/EPA_2017_NEI_CDBs/2017_CDB_Review/Plotting/compare_speeds.sas 04DEC19 08:43

County ID = 39125. Ohio: Paulding
RURAL (Non-MSA)
Urban Non-Freeway (Road Type 5)
Weekday

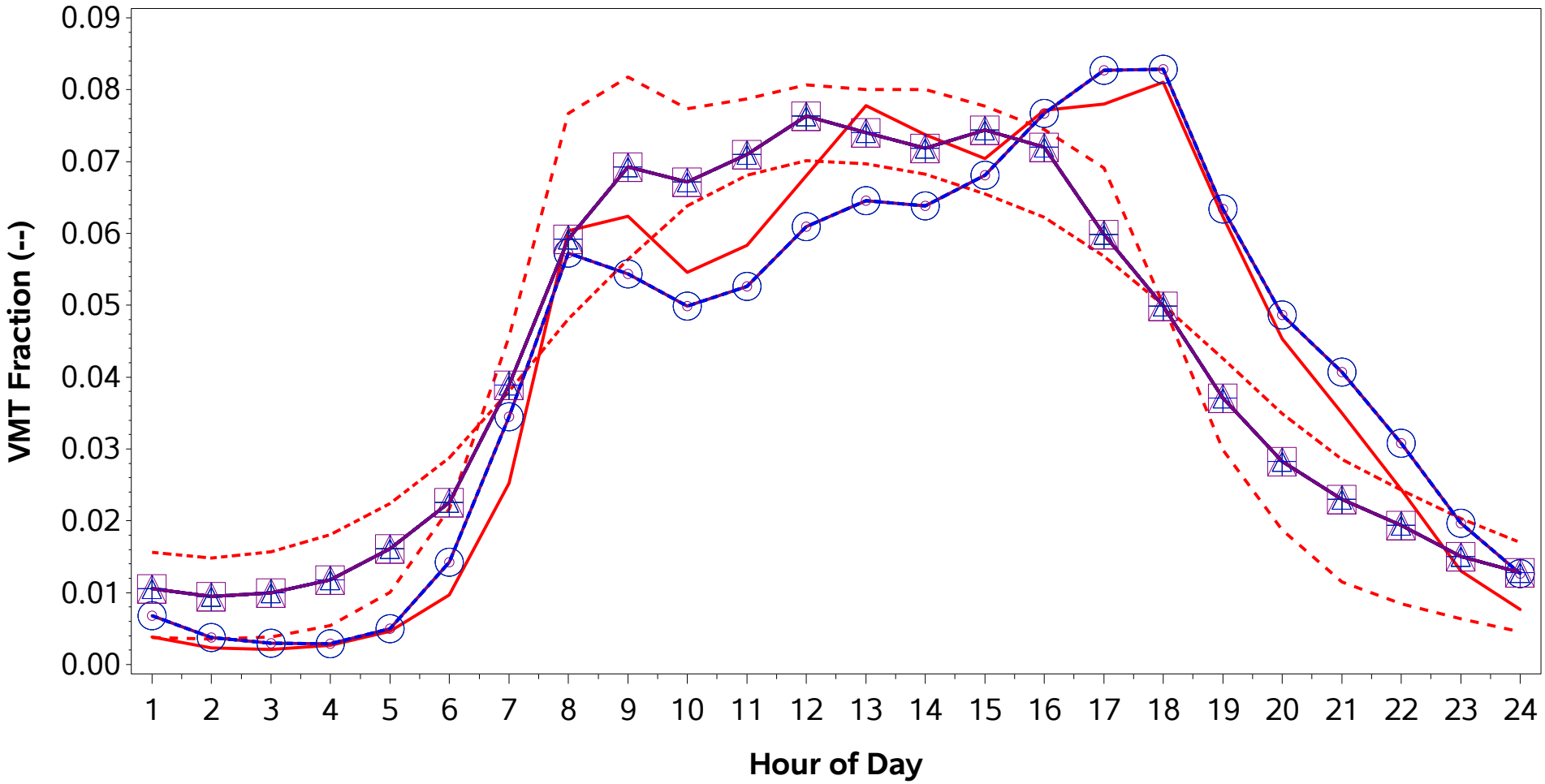

CRC A100 - Source Types 11/21/31. Grouping is Midwest Region non-MSA Average.
CRC A100 - Source Types 32/52. Grouping is Midwest Region non-MSA Average.
CRC A100 - Source Types 53/61/62. Grouping is Midwest Region non-MSA Average.
Submittal - Source Type 11
Submittal - Source Type 21
Submittal - Source Type 31
Submittal - Source Type 32
Submittal - Source Type 41
Submittal - Source Type 42
Submittal - Source Type 43
Submittal - Source Type 51
Submittal - Source Type 52
Submittal - Source Type 53
Submittal - Source Type 54
Submittal - Source Type 61
Submittal - Source Type 62

/proj1/EPA_2017_NEI_CDBs/2017_CDB_Review/Plotting/compare_speeds.sas 04DEC19 08:43

County ID = 39125. Ohio: Paulding
RURAL (Non-MSA)
Urban Non-Freeway (Road Type 5)
Weekend

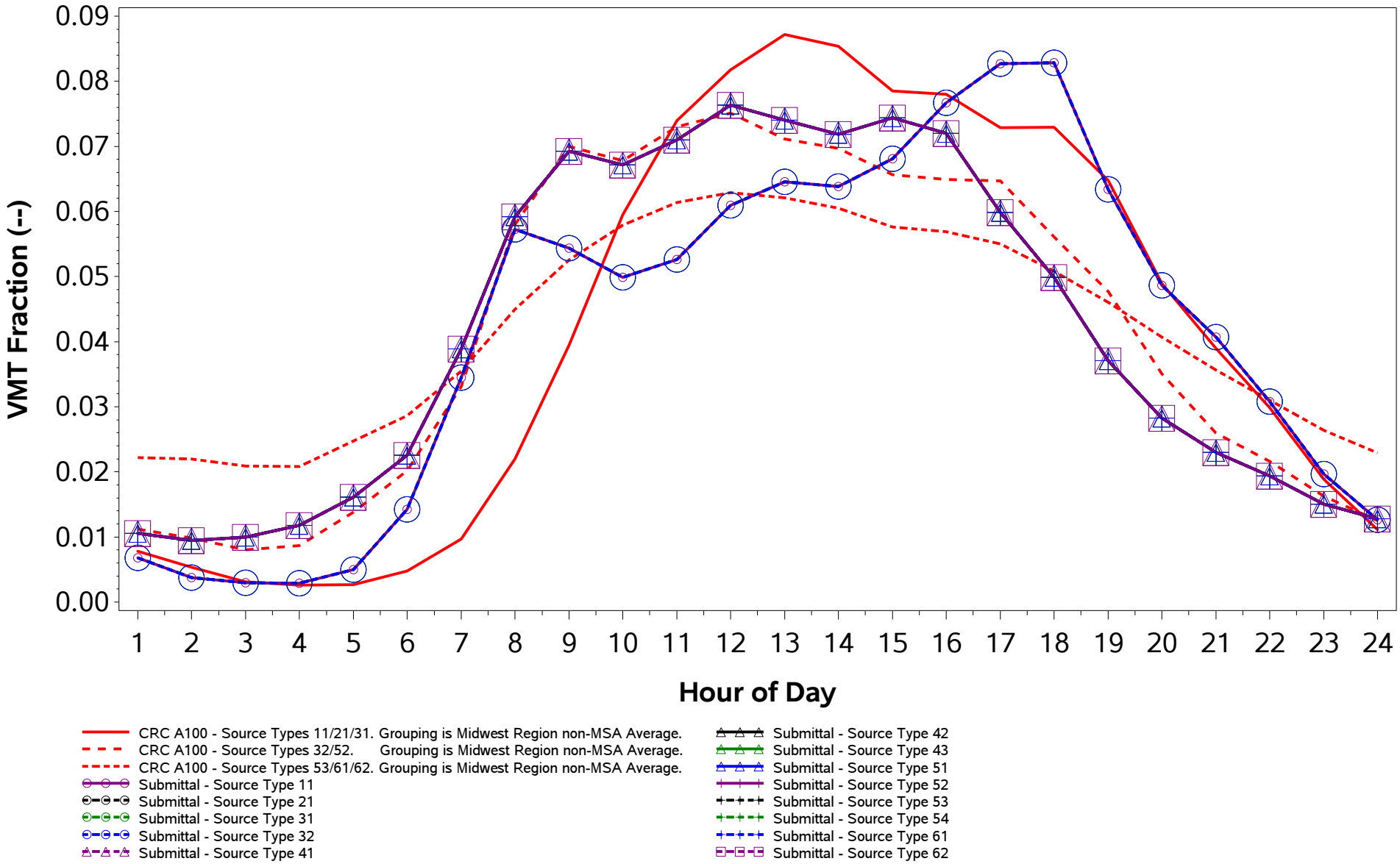

/proj1/EPA_2017_NEI_CDBs/2017_CDB_Review/Plotting/compare_speeds.sas 04DEC19 08:43

County ID = 39127. Ohio: Perry
URBAN (Columbus; OH)
Rural Freeway (Road Type 2)
Weekday

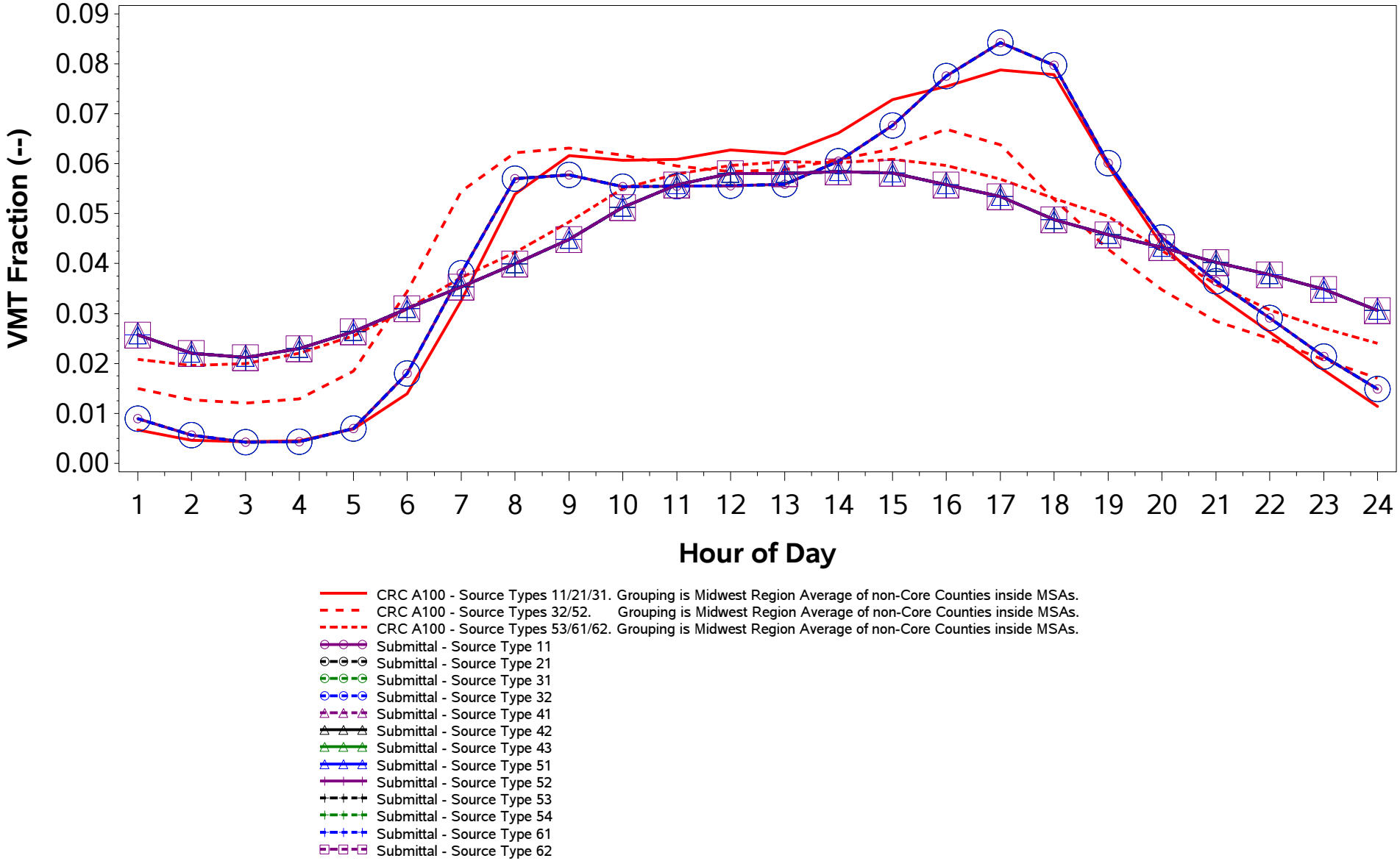

/proj1/EPA_2017_NEI_CDBs/2017_CDB_Review/Plotting/compare_speeds.sas 04DEC19 08:43

County ID = 39127. Ohio: Perry
URBAN (Columbus; OH)
Rural Freeway (Road Type 2)
Weekend

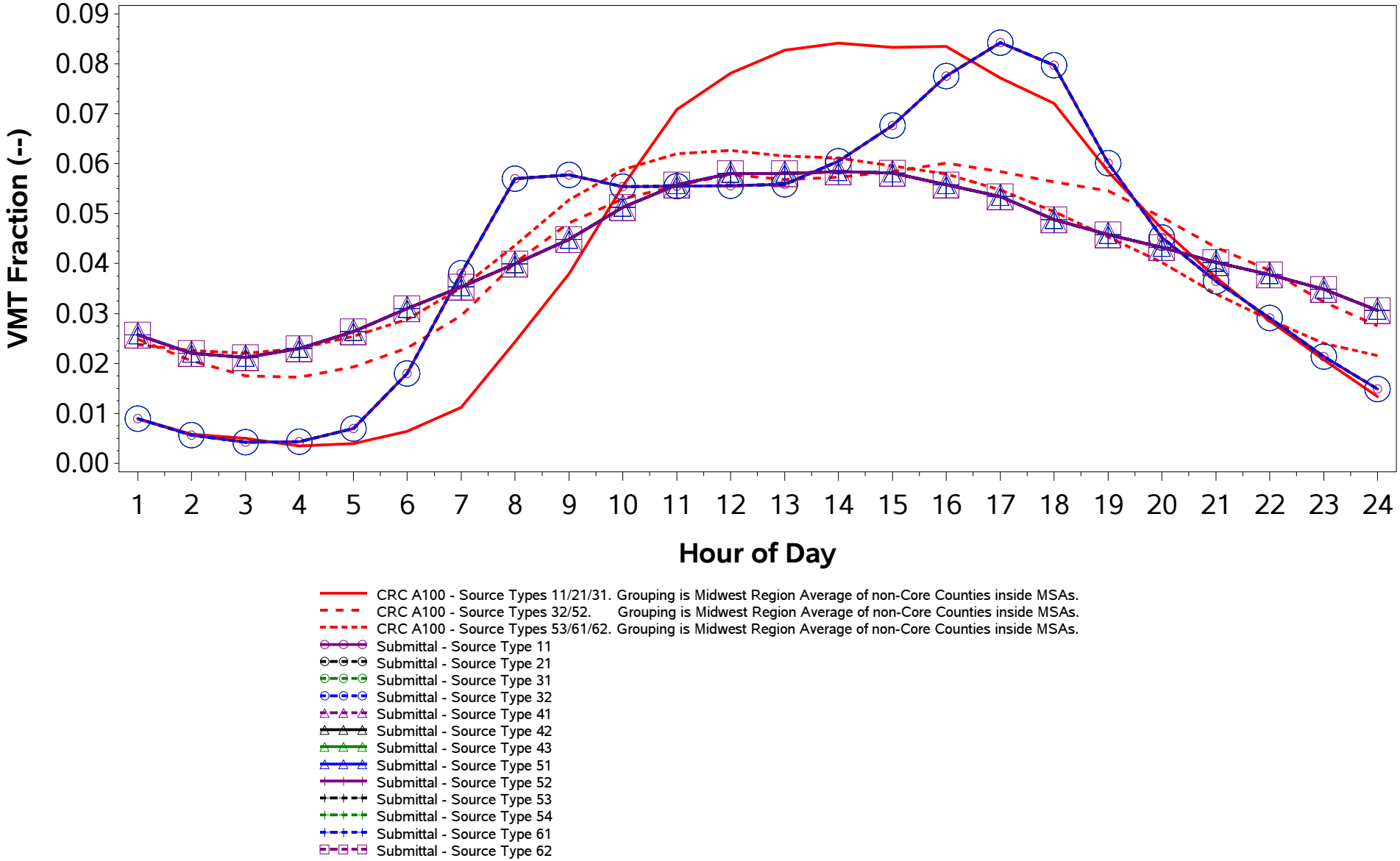

/proj1/EPA_2017_NEI_CDBs/2017_CDB_Review/Plotting/compare_speeds.sas 04DEC19 08:43

County ID = 39127. Ohio: Perry
URBAN (Columbus; OH)
Rural Non-Freeway (Road Type 3)
Weekday

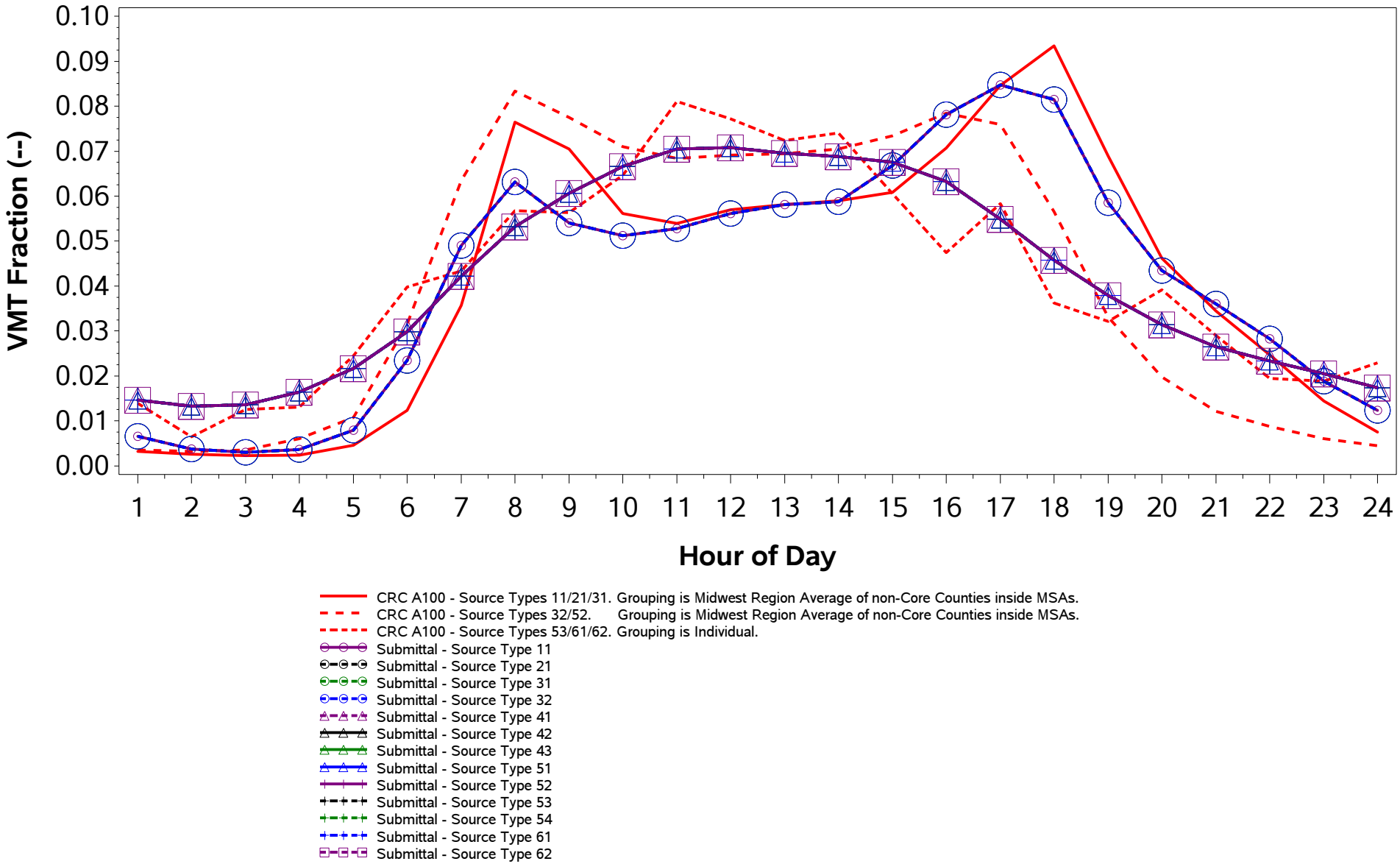

/proj1/EPA_2017_NEI_CDBs/2017_CDB_Review/Plotting/compare_speeds.sas 04DEC19 08:43

County ID = 39127. Ohio: Perry
URBAN (Columbus; OH)
Rural Non-Freeway (Road Type 3)
Weekend

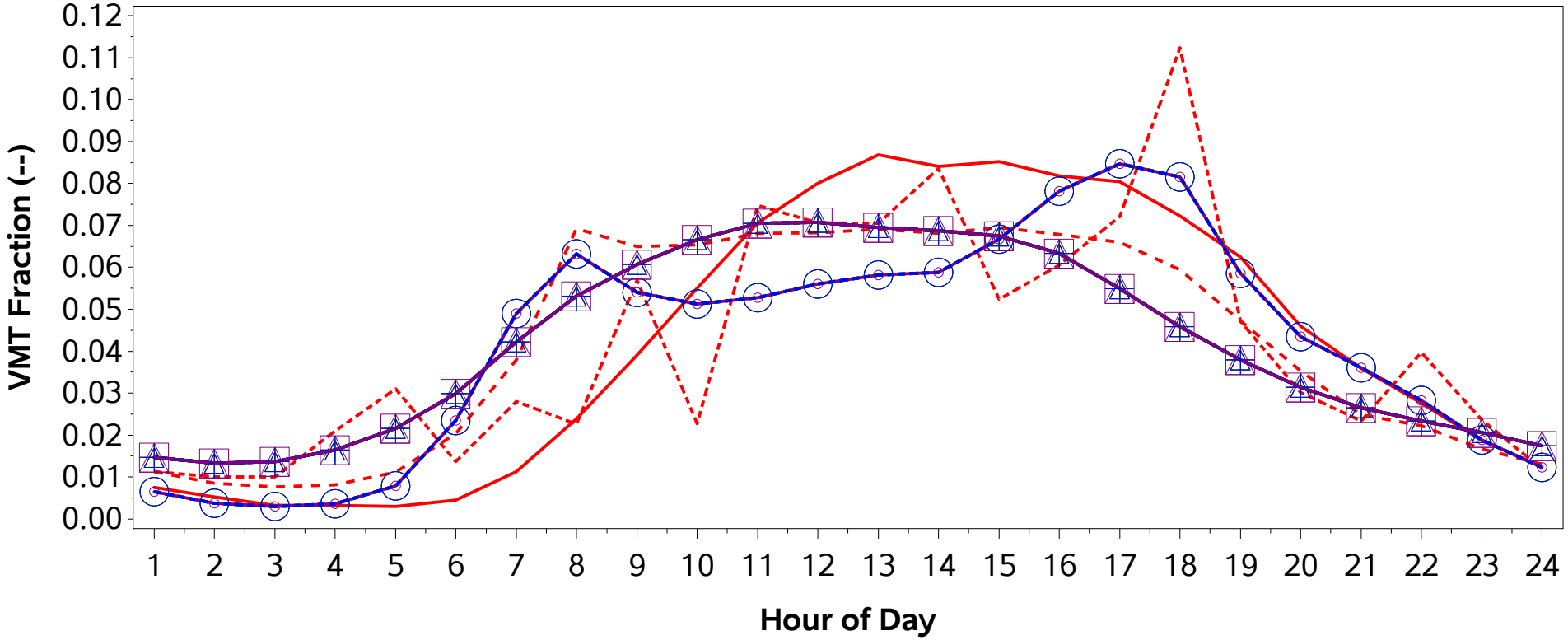

CRC A100 - Source Types 11/21/31. Grouping is Midwest Region Average of non-Core Counties inside MSAs.
CRC A100 - Source Types 32/52. Grouping is Midwest Region Average of non-Core Counties inside MSAs.
CRC A100 - Source Types 53/61/62. Grouping is Individual.
Submittal - Source Type 11
Submittal - Source Type 21
Submittal - Source Type 31
Submittal - Source Type 32
Submittal - Source Type 41
Submittal - Source Type 42
Submittal - Source Type 43
Submittal - Source Type 51
Submittal - Source Type 52
Submittal - Source Type 53
Submittal - Source Type 54
Submittal - Source Type 61
Submittal - Source Type 62

/proj1/EPA_2017_NEI_CDBs/2017_CDB_Review/Plotting/compare_speeds.sas 04DEC19 08:43

County ID = 39127. Ohio: Perry
URBAN (Columbus; OH)
Urban Freeway (Road Type 4)
Weekday

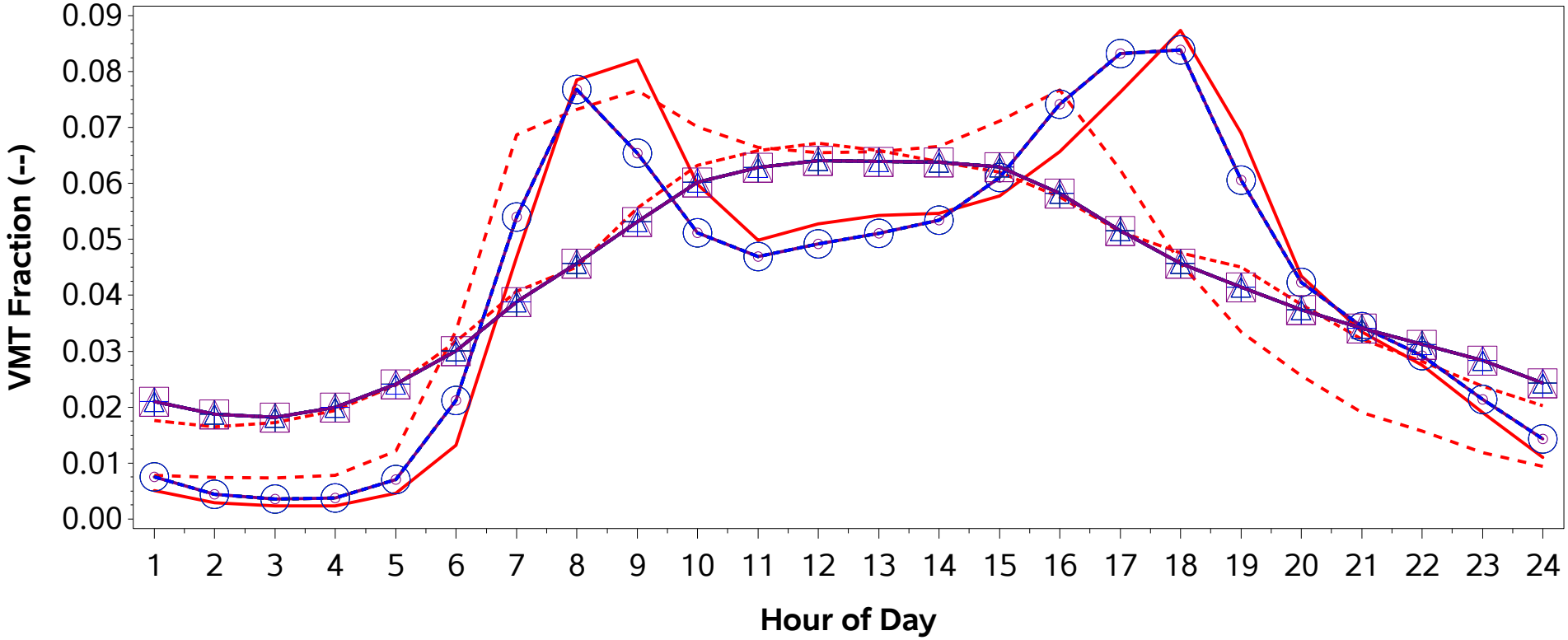

CRC A100 - Source Types 11/21/31. Grouping is Midwest Region Average of non-Core Counties inside MSAs.
CRC A100 - Source Types 32/52. Grouping is Midwest Region Average of non-Core Counties inside MSAs.
CRC A100 - Source Types 53/61/62. Grouping is Midwest Region Average of non-Core Counties inside MSAs.
Submittal - Source Type 11
Submittal - Source Type 21
Submittal - Source Type 31
Submittal - Source Type 32
Submittal - Source Type 41
Submittal - Source Type 42
Submittal - Source Type 43
Submittal - Source Type 51
Submittal - Source Type 52
Submittal - Source Type 53
Submittal - Source Type 54
Submittal - Source Type 61
Submittal - Source Type 62

County ID = 39127. Ohio: Perry
URBAN (Columbus; OH)
Urban Freeway (Road Type 4)
Weekend

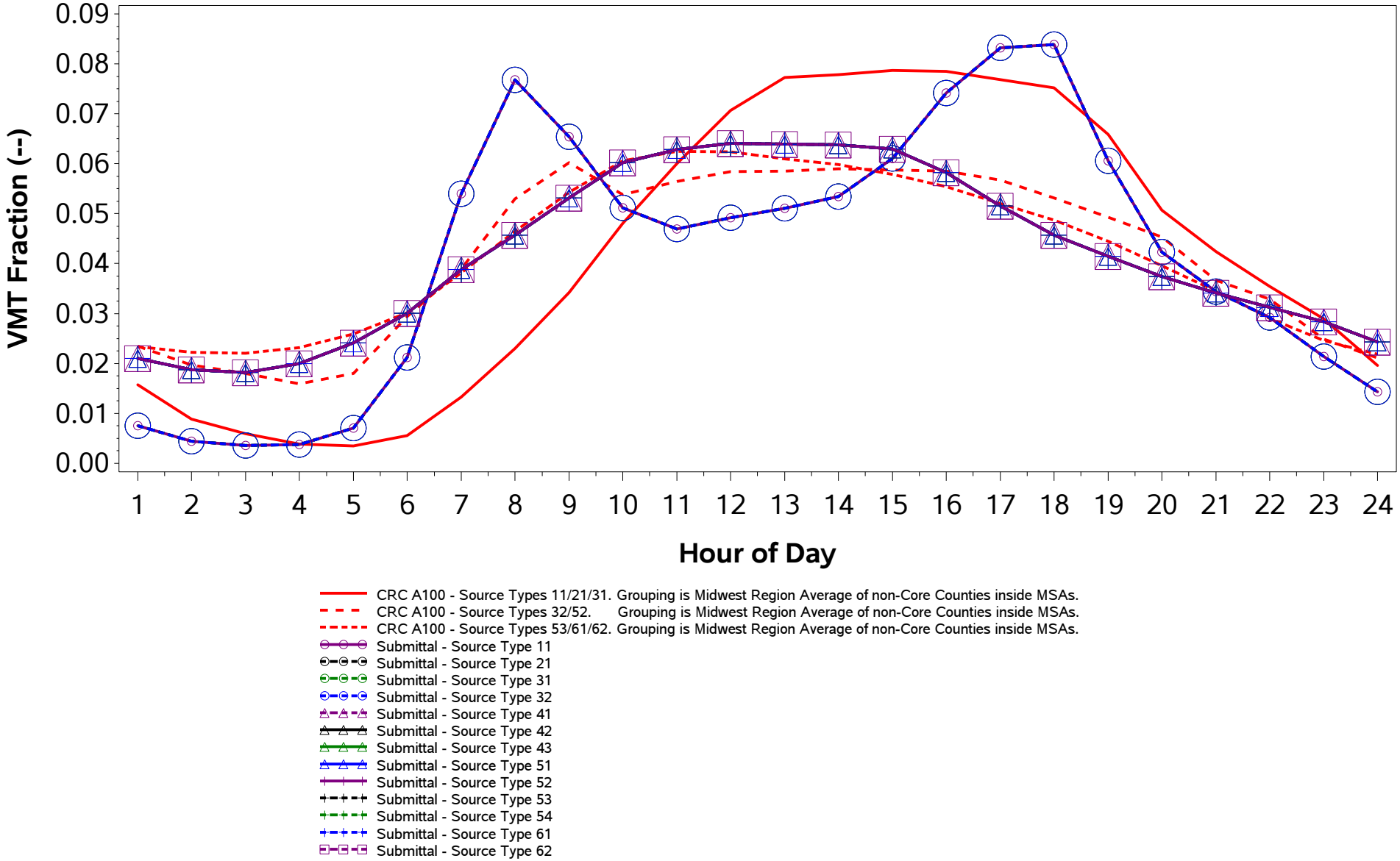

/proj1/EPA_2017_NEI_CDBs/2017_CDB_Review/Plotting/compare_speeds.sas 04DEC19 08:43

County ID = 39127. Ohio: Perry
URBAN (Columbus; OH)
Urban Non-Freeway (Road Type 5)
Weekday

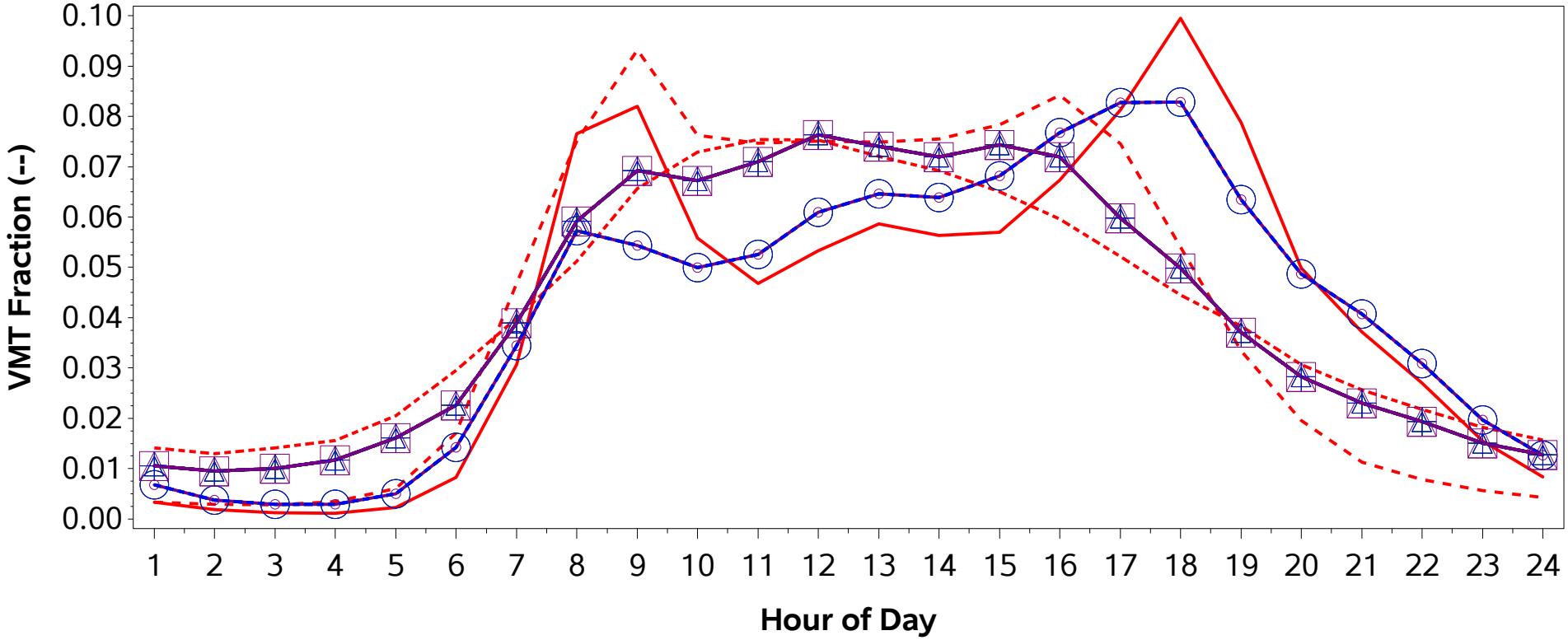

CRC A100 - Source Types 11/21/31. Grouping is Midwest Region Average of non-Core Counties inside MSAs.
CRC A100 - Source Types 32/52. Grouping is Midwest Region Average of non-Core Counties inside MSAs.
CRC A100 - Source Types 53/61/62. Grouping is Midwest Region Average of non-Core Counties inside MSAs.
Submittal - Source Type 11
Submittal - Source Type 21
Submittal - Source Type 31
Submittal - Source Type 32
Submittal - Source Type 41
Submittal - Source Type 42
Submittal - Source Type 43
Submittal - Source Type 51
Submittal - Source Type 52
Submittal - Source Type 53
Submittal - Source Type 54
Submittal - Source Type 61
Submittal - Source Type 62

/proj1/EPA_2017_NEI_CDBs/2017_CDB_Review/Plotting/compare_speeds.sas 04DEC19 08:43

County ID = 39127. Ohio: Perry
URBAN (Columbus; OH)
Urban Non-Freeway (Road Type 5)
Weekend

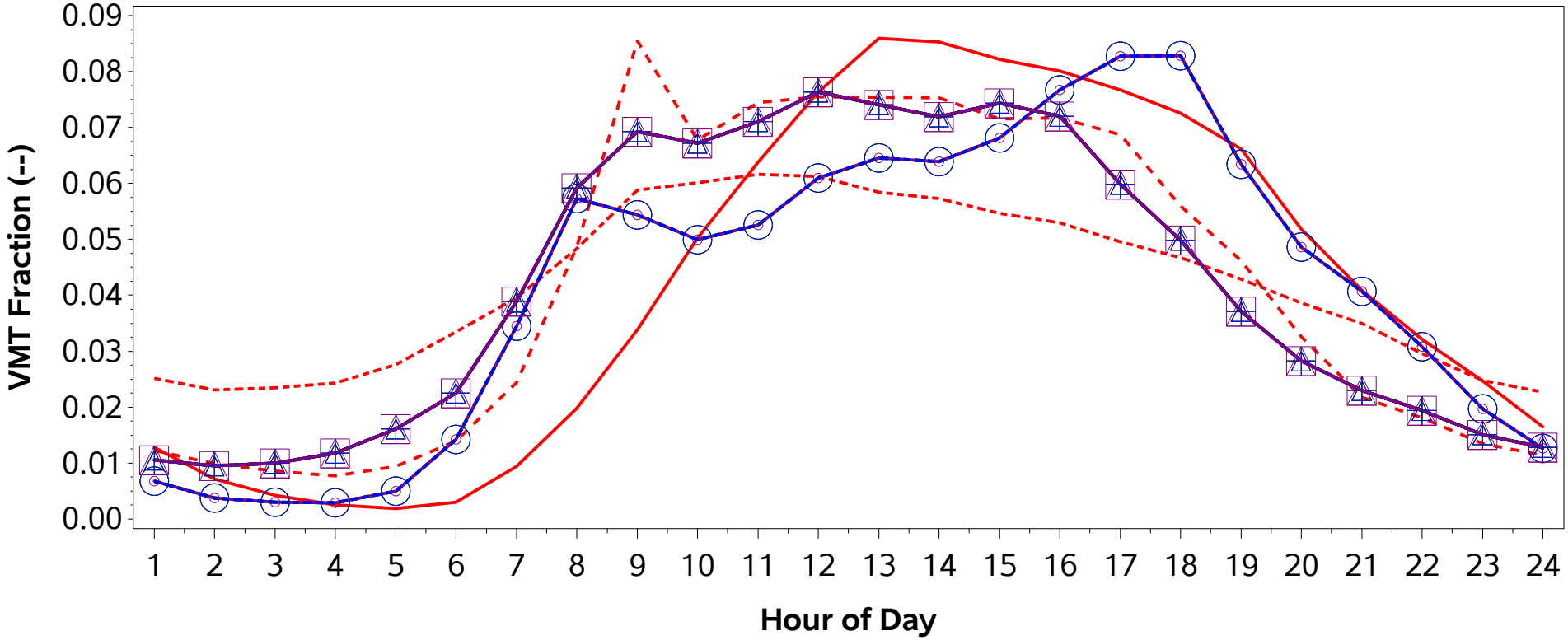

CRC A100 - Source Types 11/21/31. Grouping is Midwest Region Average of non-Core Counties inside MSAs.
CRC A100 - Source Types 32/52. Grouping is Midwest Region Average of non-Core Counties inside MSAs.
CRC A100 - Source Types 53/61/62. Grouping is Midwest Region Average of non-Core Counties inside MSAs.
Submittal - Source Type 11
Submittal - Source Type 21
Submittal - Source Type 31
Submittal - Source Type 32
Submittal - Source Type 41
Submittal - Source Type 42
Submittal - Source Type 43
Submittal - Source Type 51
Submittal - Source Type 52
Submittal - Source Type 53
Submittal - Source Type 54
Submittal - Source Type 61
Submittal - Source Type 62

/proj1/EPA_2017_NEI_CDBs/2017_CDB_Review/Plotting/compare_speeds.sas 04DEC19 08:43

County ID = 39129. Ohio: Pickaway
URBAN (Columbus; OH)
Rural Freeway (Road Type 2)
Weekday

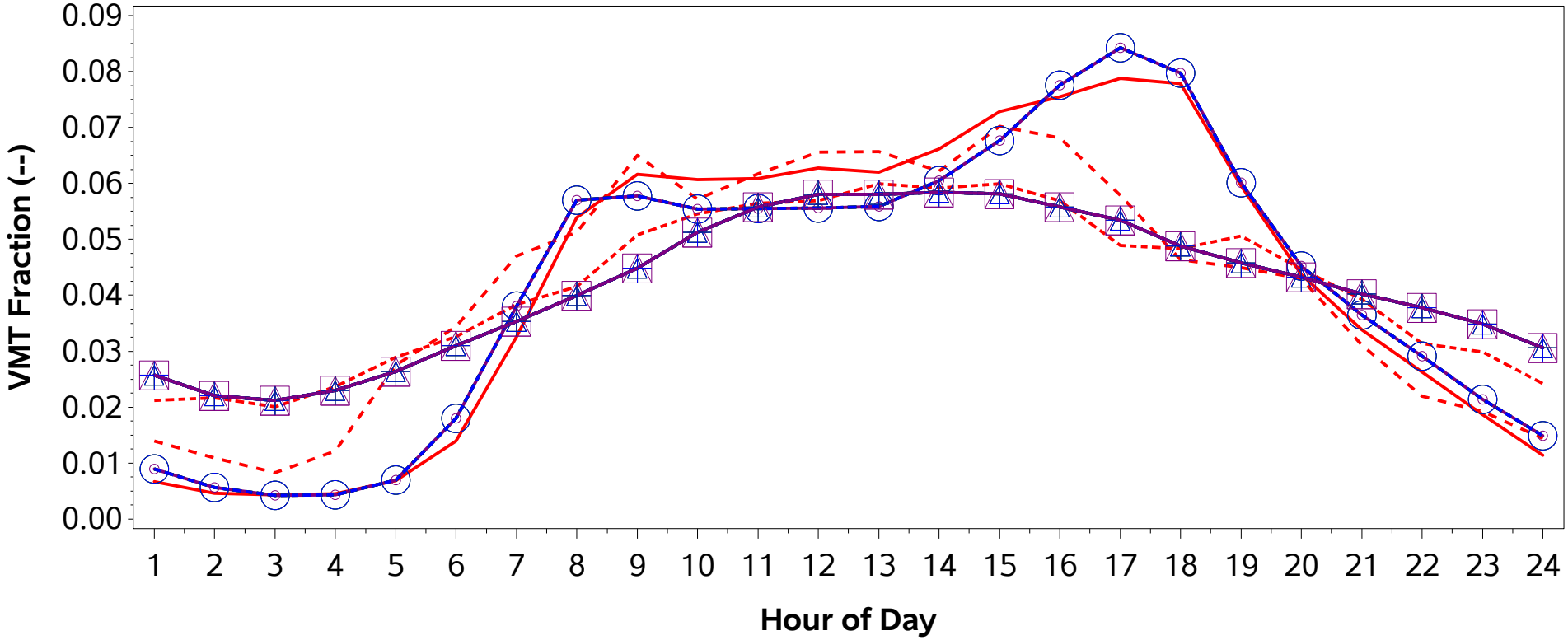

CRC A100 - Source Types 11/21/31. Grouping is Midwest Region Average of non-Core Counties inside MSAs.
CRC A100 - Source Types 32/52. Grouping is Individual.
CRC A100 - Source Types 53/61/62. Grouping is Individual.
Submittal - Source Type 11
Submittal - Source Type 21
Submittal - Source Type 31
Submittal - Source Type 32
Submittal - Source Type 41
Submittal - Source Type 42
Submittal - Source Type 43
Submittal - Source Type 51
Submittal - Source Type 52
Submittal - Source Type 53
Submittal - Source Type 54
Submittal - Source Type 61
Submittal - Source Type 62

/proj1/EPA_2017_NEI_CDBs/2017_CDB_Review/Plotting/compare_speeds.sas 04DEC19 08:43

County ID = 39129. Ohio: Pickaway
URBAN (Columbus; OH)
Rural Freeway (Road Type 2)
Weekend

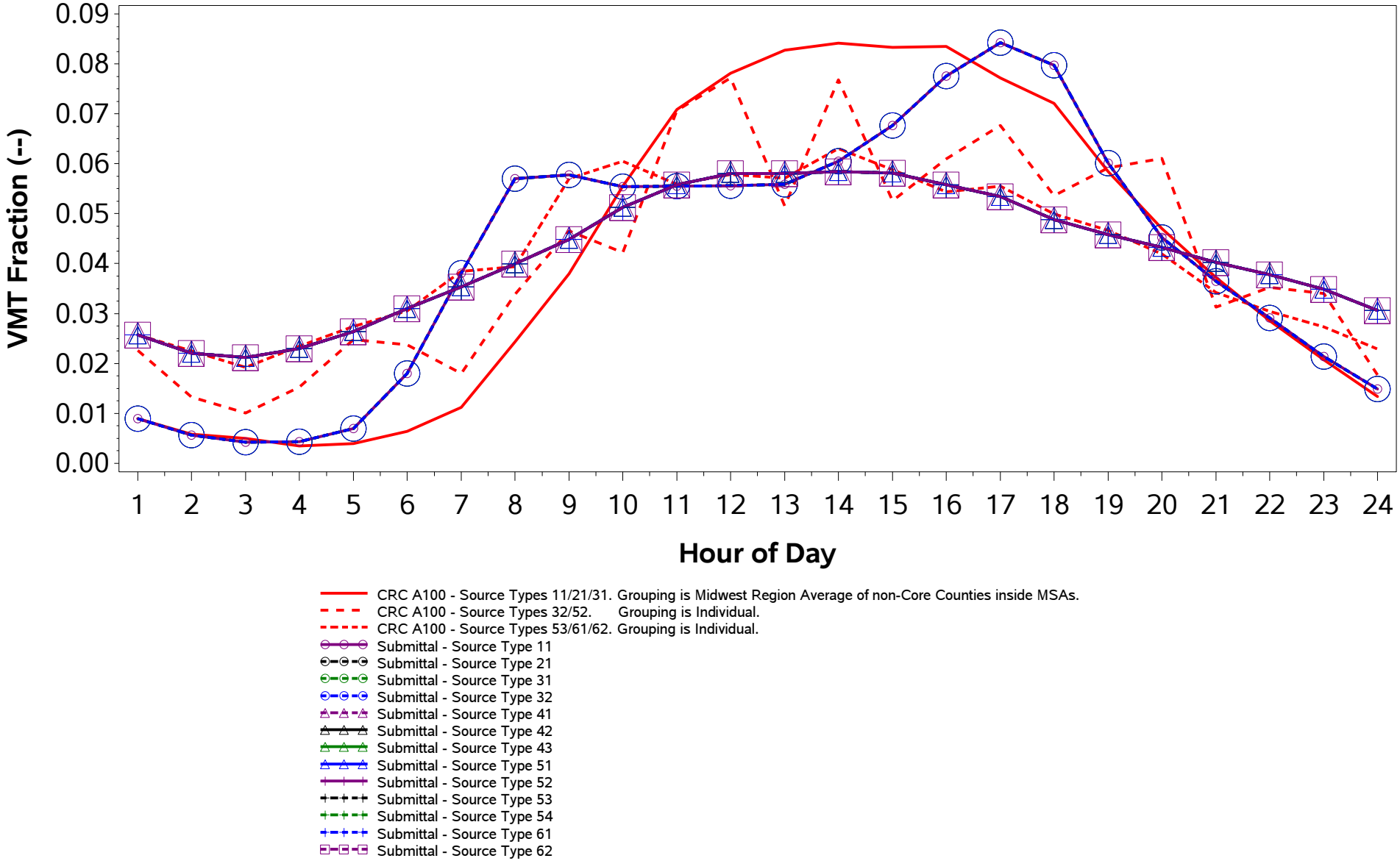

/proj1/EPA_2017_NEI_CDBs/2017_CDB_Review/Plotting/compare_speeds.sas 04DEC19 08:43

County ID = 39129. Ohio: Pickaway
URBAN (Columbus; OH)
Rural Non-Freeway (Road Type 3)
Weekday

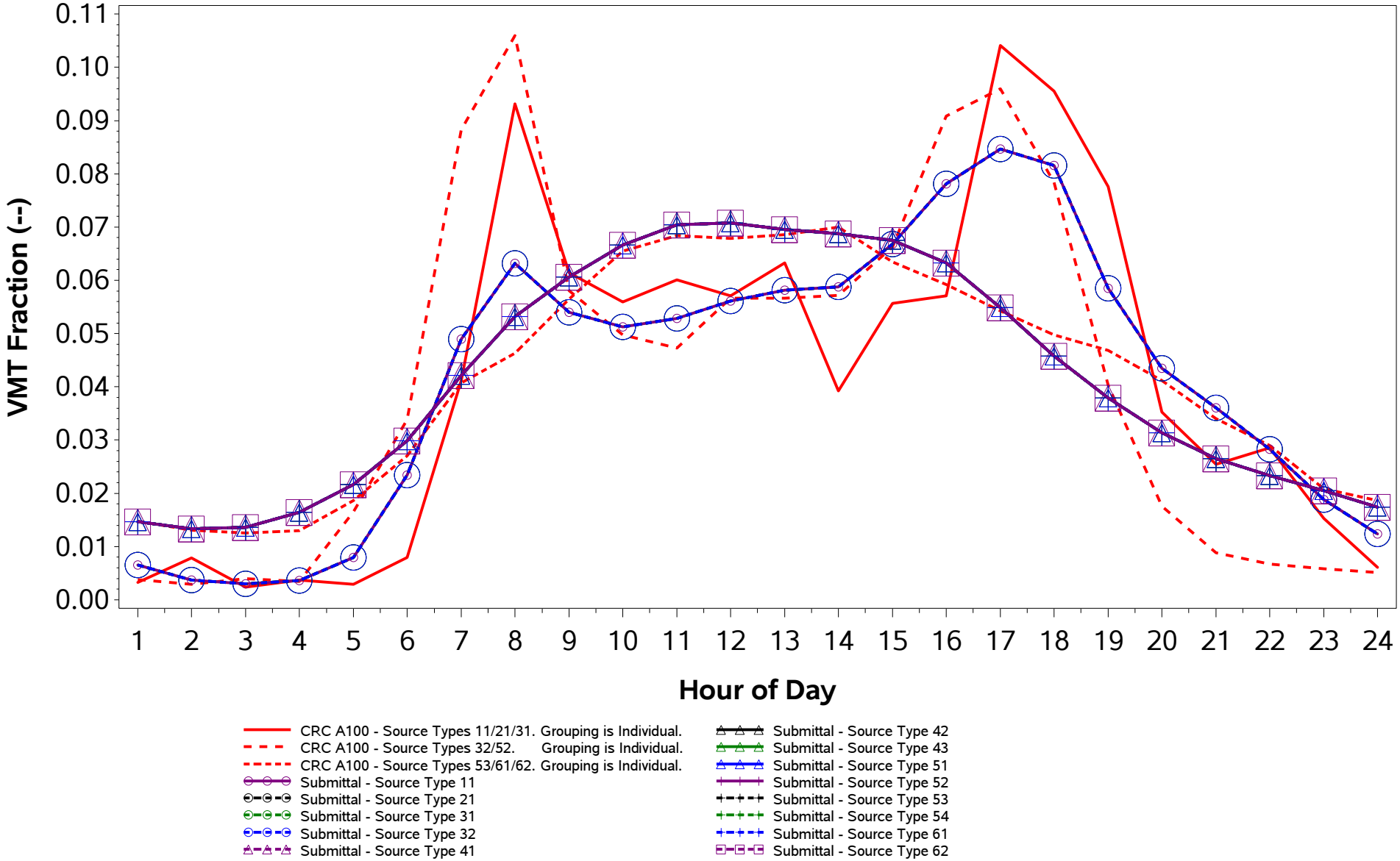

/proj1/EPA_2017_NEI_CDBs/2017_CDB_Review/Plotting/compare_speeds.sas 04DEC19 08:43

County ID = 39129. Ohio: Pickaway
URBAN (Columbus; OH)
Rural Non-Freeway (Road Type 3)
Weekend

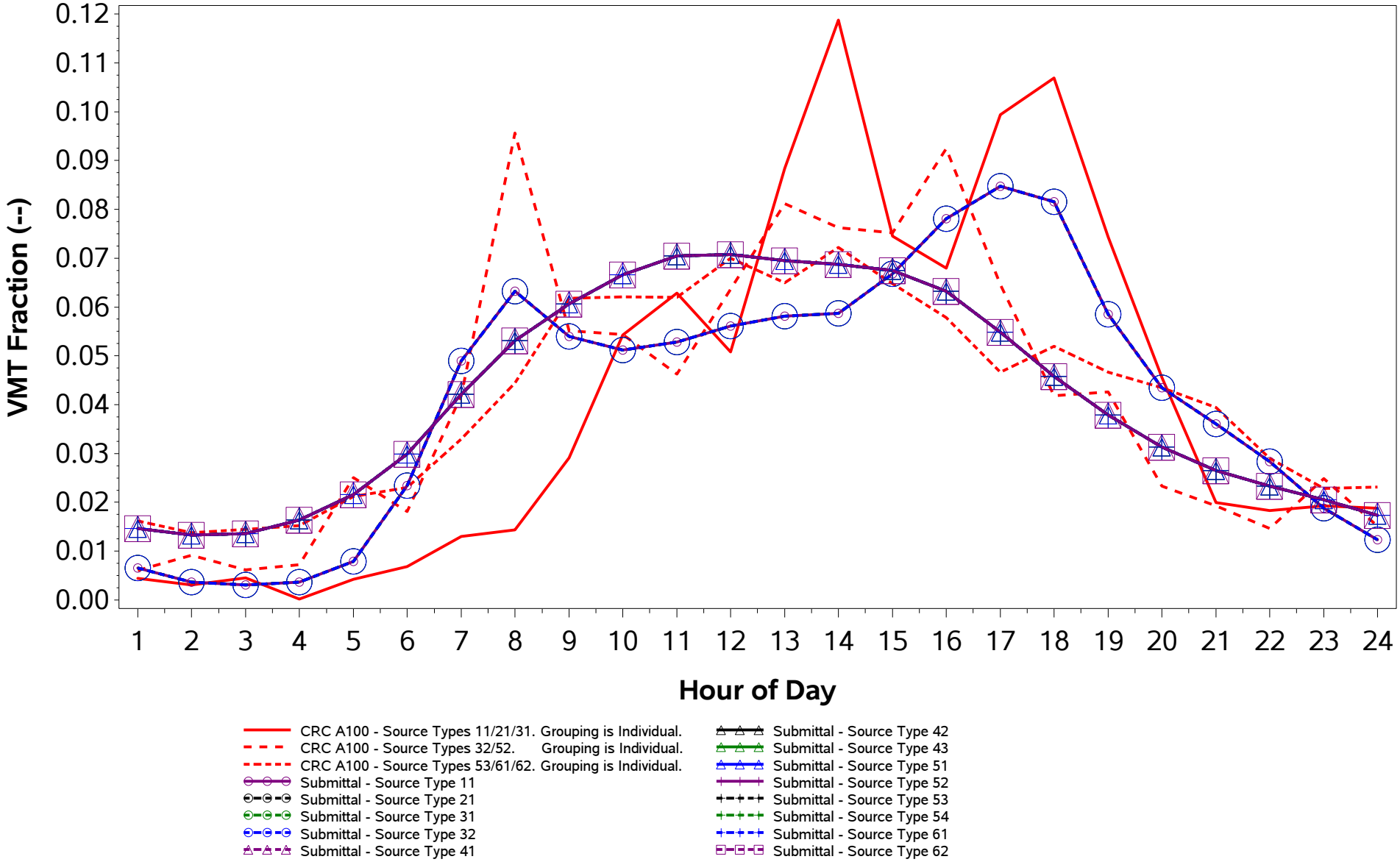

/proj1/EPA_2017_NEI_CDBs/2017_CDB_Review/Plotting/compare_speeds.sas 04DEC19 08:43

County ID = 39129. Ohio: Pickaway
URBAN (Columbus; OH)
Urban Freeway (Road Type 4)
Weekday

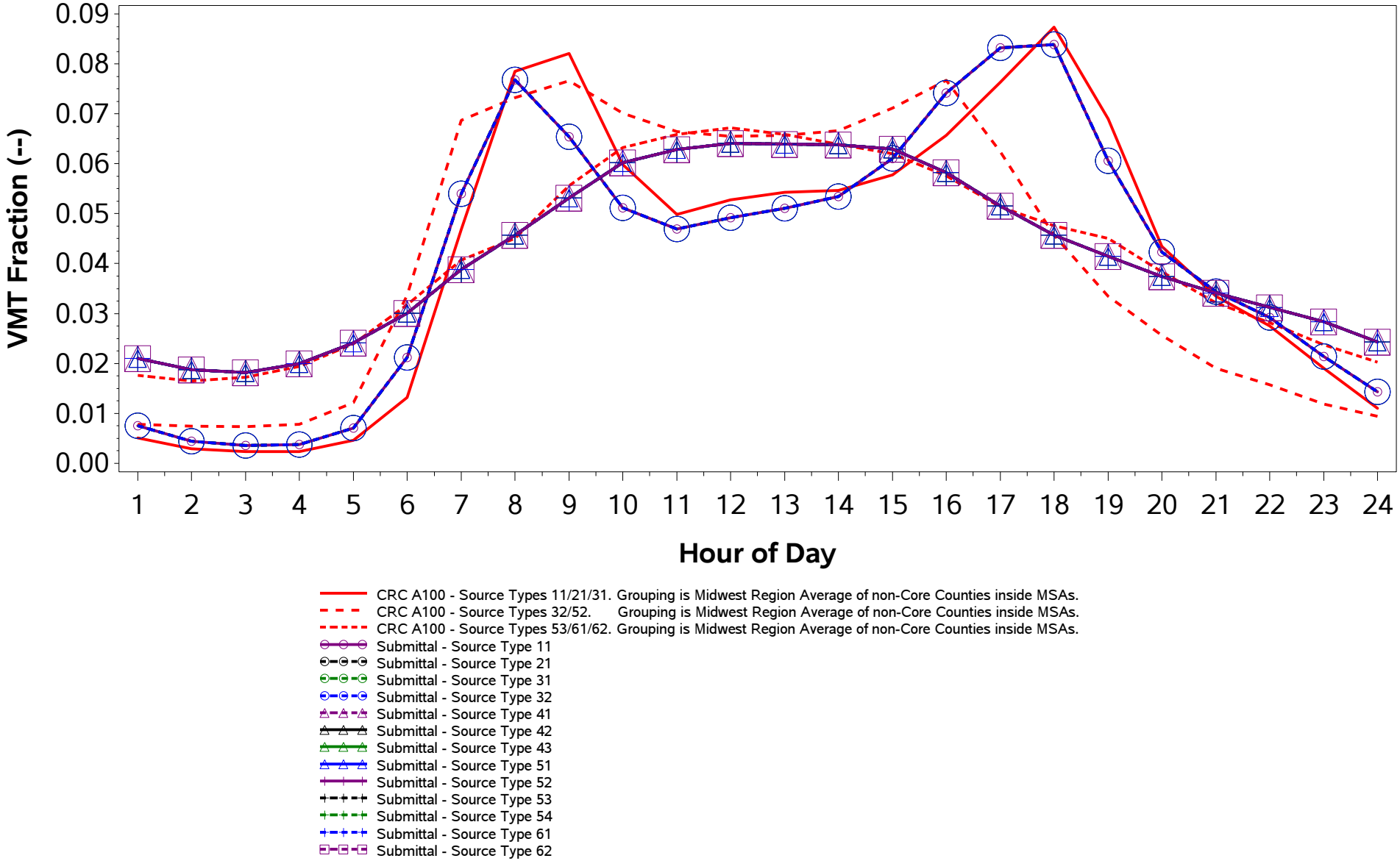

/proj1/EPA_2017_NEI_CDBs/2017_CDB_Review/Plotting/compare_speeds.sas 04DEC19 08:43

County ID = 39129. Ohio: Pickaway
URBAN (Columbus; OH)
Urban Freeway (Road Type 4)
Weekend

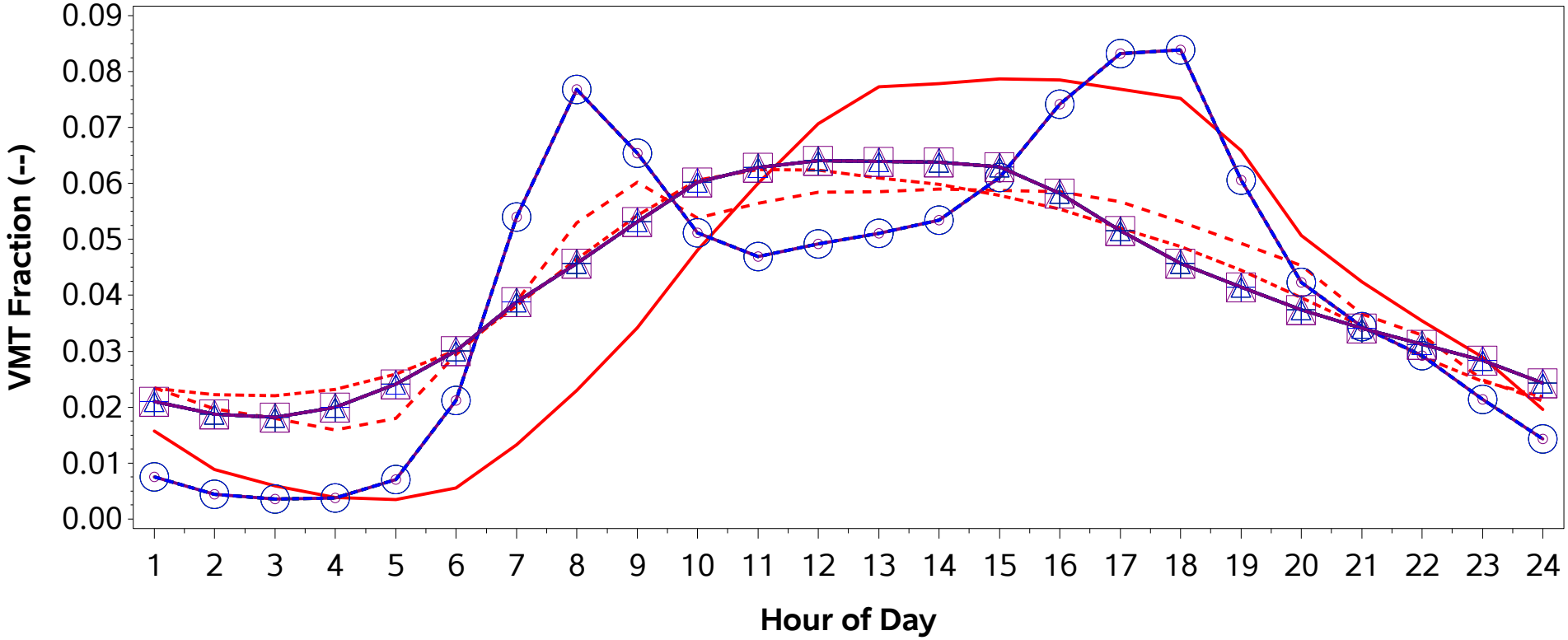

CRC A100 - Source Types 11/21/31. Grouping is Midwest Region Average of non-Core Counties inside MSAs.
CRC A100 - Source Types 32/52. Grouping is Midwest Region Average of non-Core Counties inside MSAs.
CRC A100 - Source Types 53/61/62. Grouping is Midwest Region Average of non-Core Counties inside MSAs.
Submittal - Source Type 11
Submittal - Source Type 21
Submittal - Source Type 31
Submittal - Source Type 32
Submittal - Source Type 41
Submittal - Source Type 42
Submittal - Source Type 43
Submittal - Source Type 51
Submittal - Source Type 52
Submittal - Source Type 53
Submittal - Source Type 54
Submittal - Source Type 61
Submittal - Source Type 62

County ID = 39129. Ohio: Pickaway
URBAN (Columbus; OH)
Urban Non-Freeway (Road Type 5)
Weekday

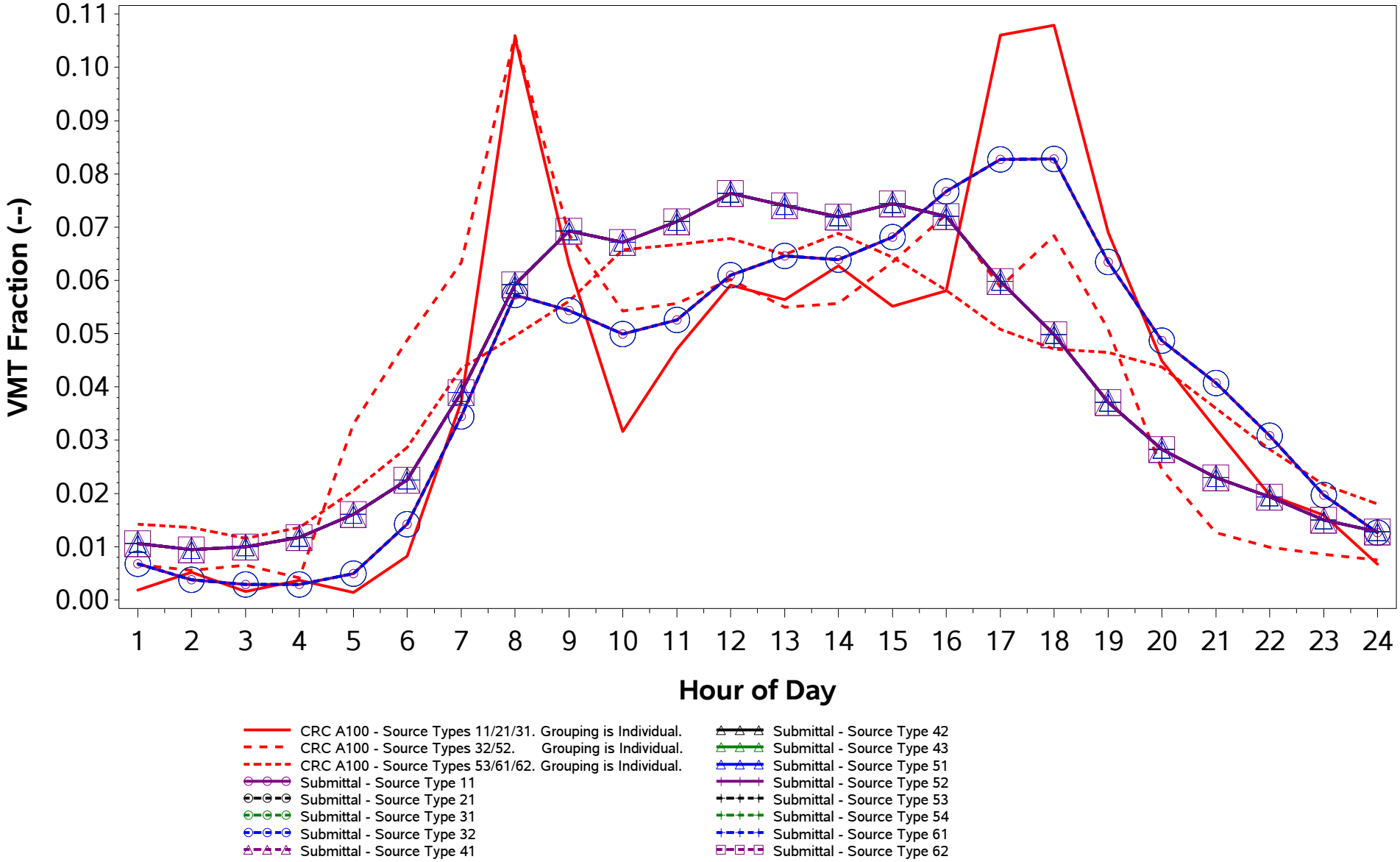

/proj1/EPA_2017_NEI_CDBs/2017_CDB_Review/Plotting/compare_speeds.sas 04DEC19 08:43

County ID = 39129. Ohio: Pickaway
URBAN (Columbus; OH)
Urban Non-Freeway (Road Type 5)
Weekend

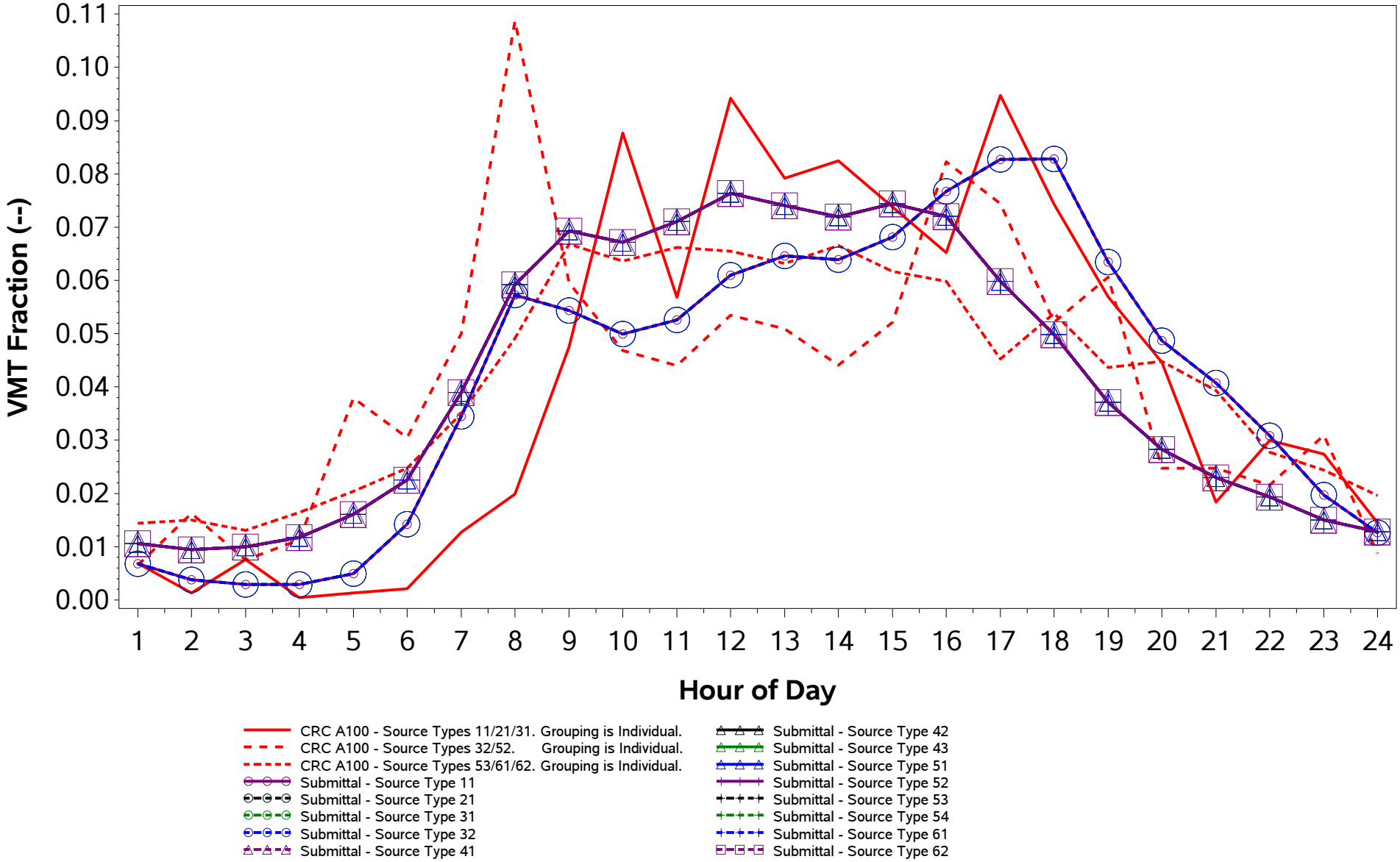

/proj1/EPA_2017_NEI_CDBs/2017_CDB_Review/Plotting/compare_speeds.sas 04DEC19 08:43

County ID = 39131. Ohio: Pike
RURAL (Non-MSA)
Rural Freeway (Road Type 2)
Weekday

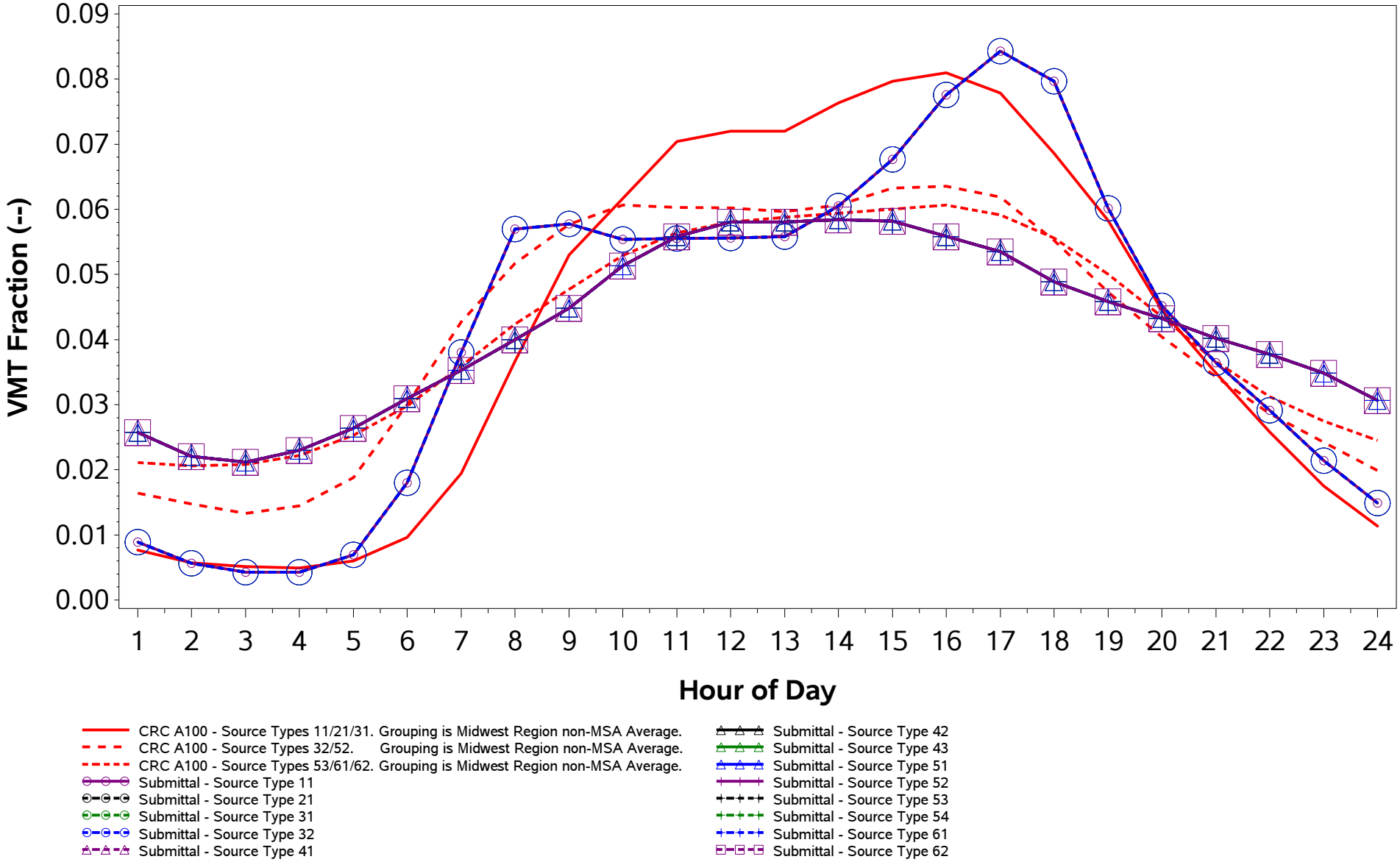

/proj1/EPA_2017_NEI_CDBs/2017_CDB_Review/Plotting/compare_speeds.sas 04DEC19 08:43

County ID = 39131. Ohio: Pike
RURAL (Non-MSA)
Rural Freeway (Road Type 2)
Weekend

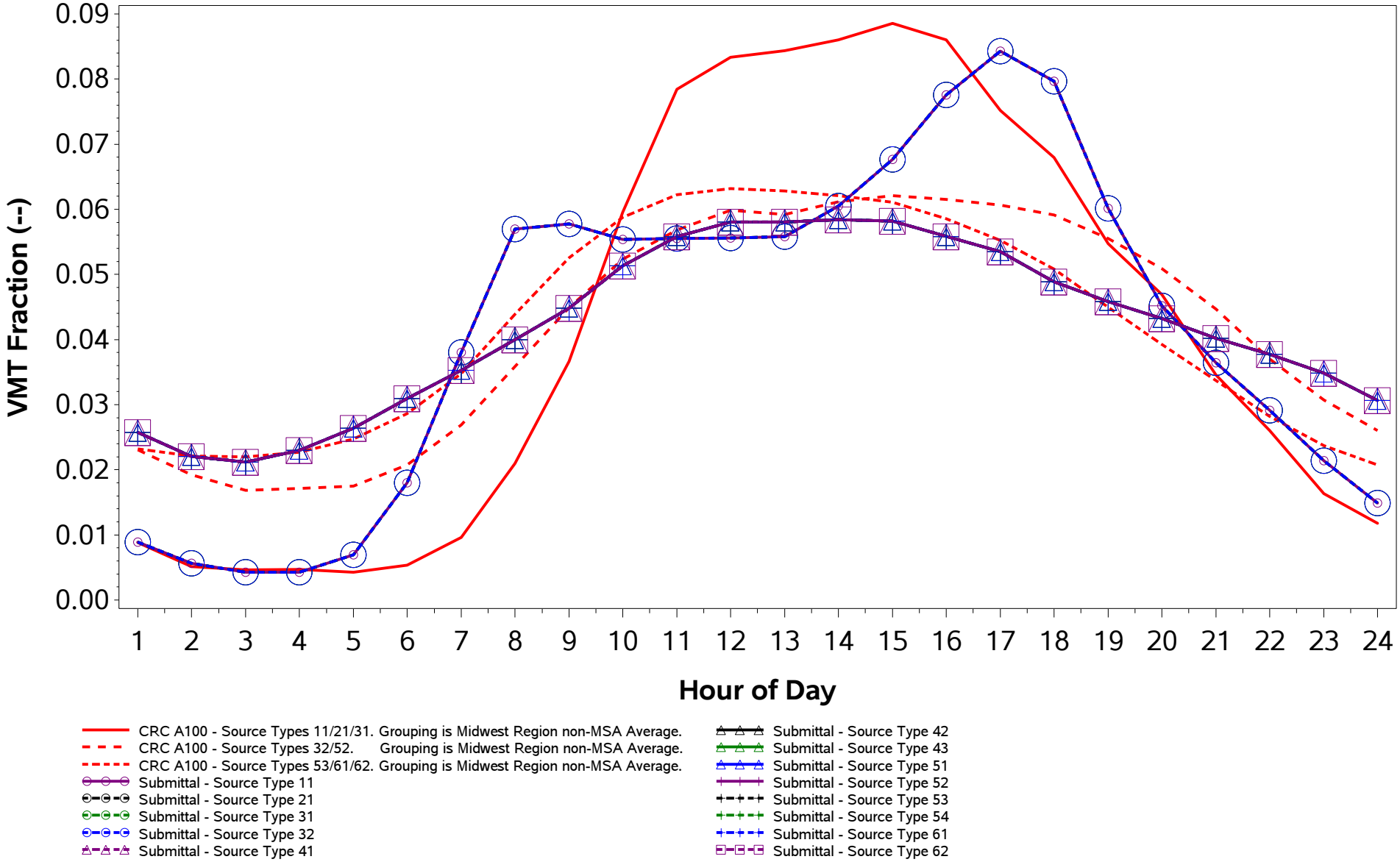

/proj1/EPA_2017_NEI_CDBs/2017_CDB_Review/Plotting/compare_speeds.sas 04DEC19 08:43

County ID = 39131. Ohio: Pike
RURAL (Non-MSA)
Rural Non-Freeway (Road Type 3)
Weekday

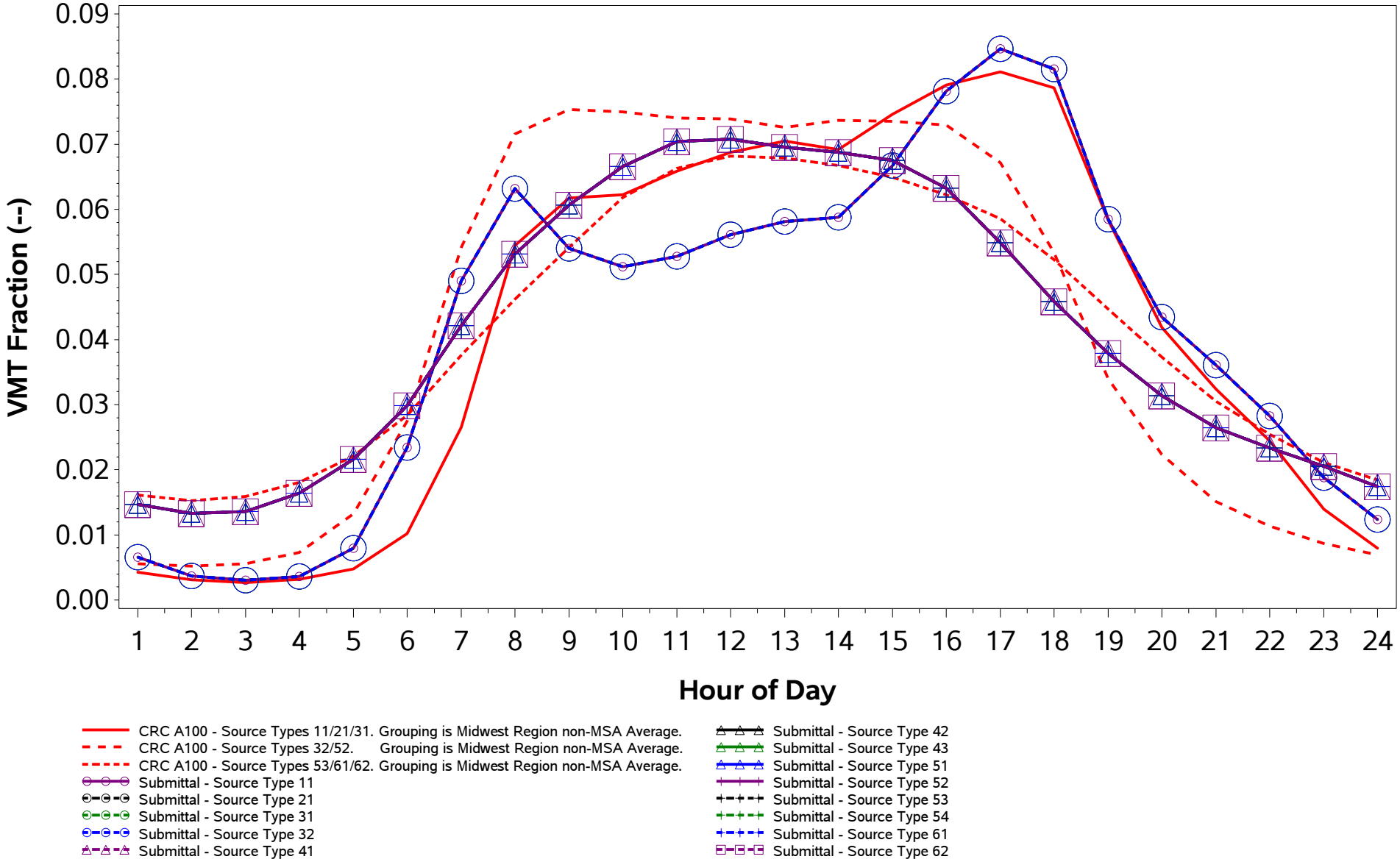

/proj1/EPA_2017_NEI_CDBs/2017_CDB_Review/Plotting/compare_speeds.sas 04DEC19 08:43

County ID = 39131. Ohio: Pike
RURAL (Non-MSA)
Rural Non-Freeway (Road Type 3)
Weekend

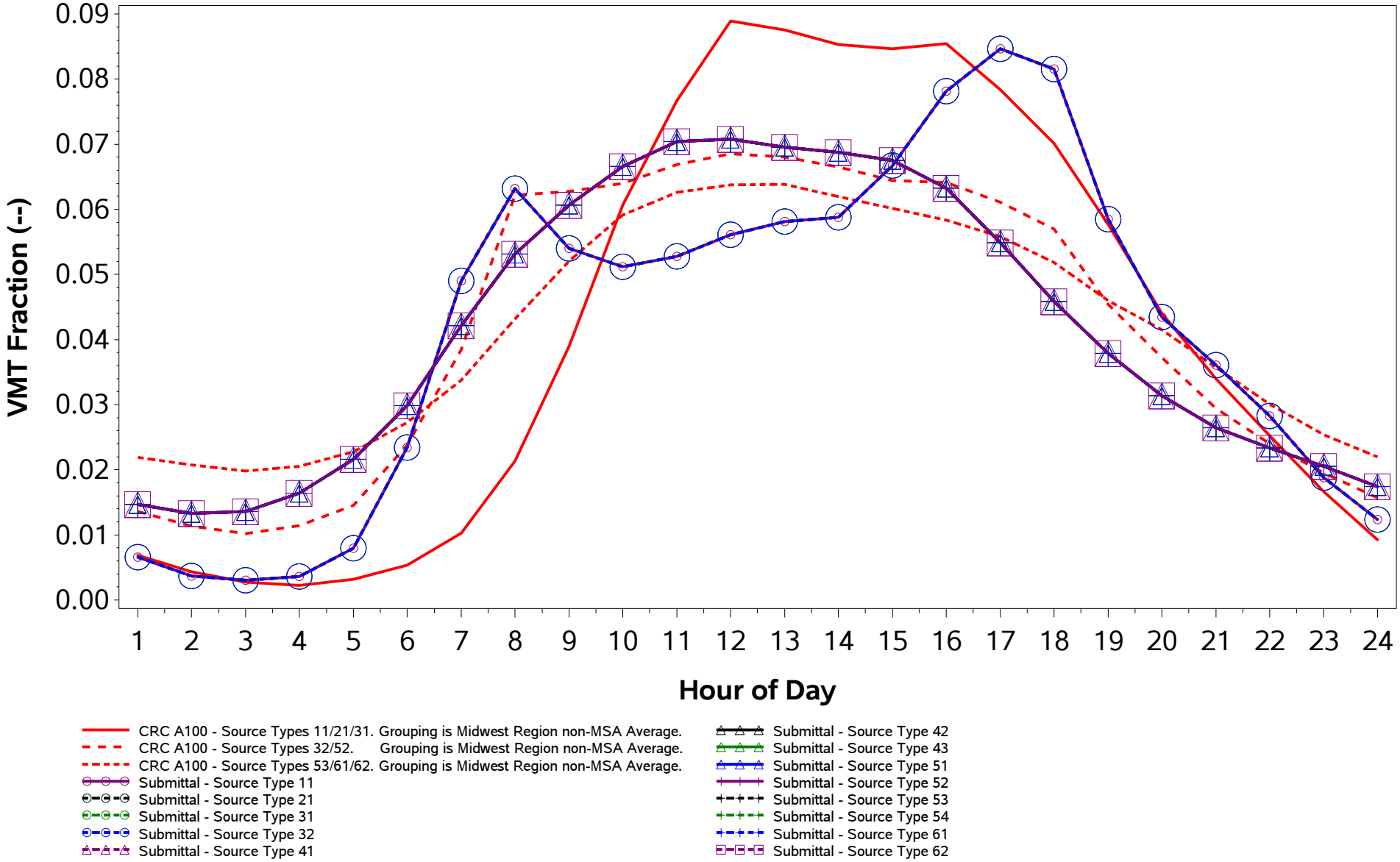

/proj1/EPA_2017_NEI_CDBs/2017_CDB_Review/Plotting/compare_speeds.sas 04DEC19 08:43

County ID = 39131. Ohio: Pike
RURAL (Non-MSA)
Urban Freeway (Road Type 4)
Weekday

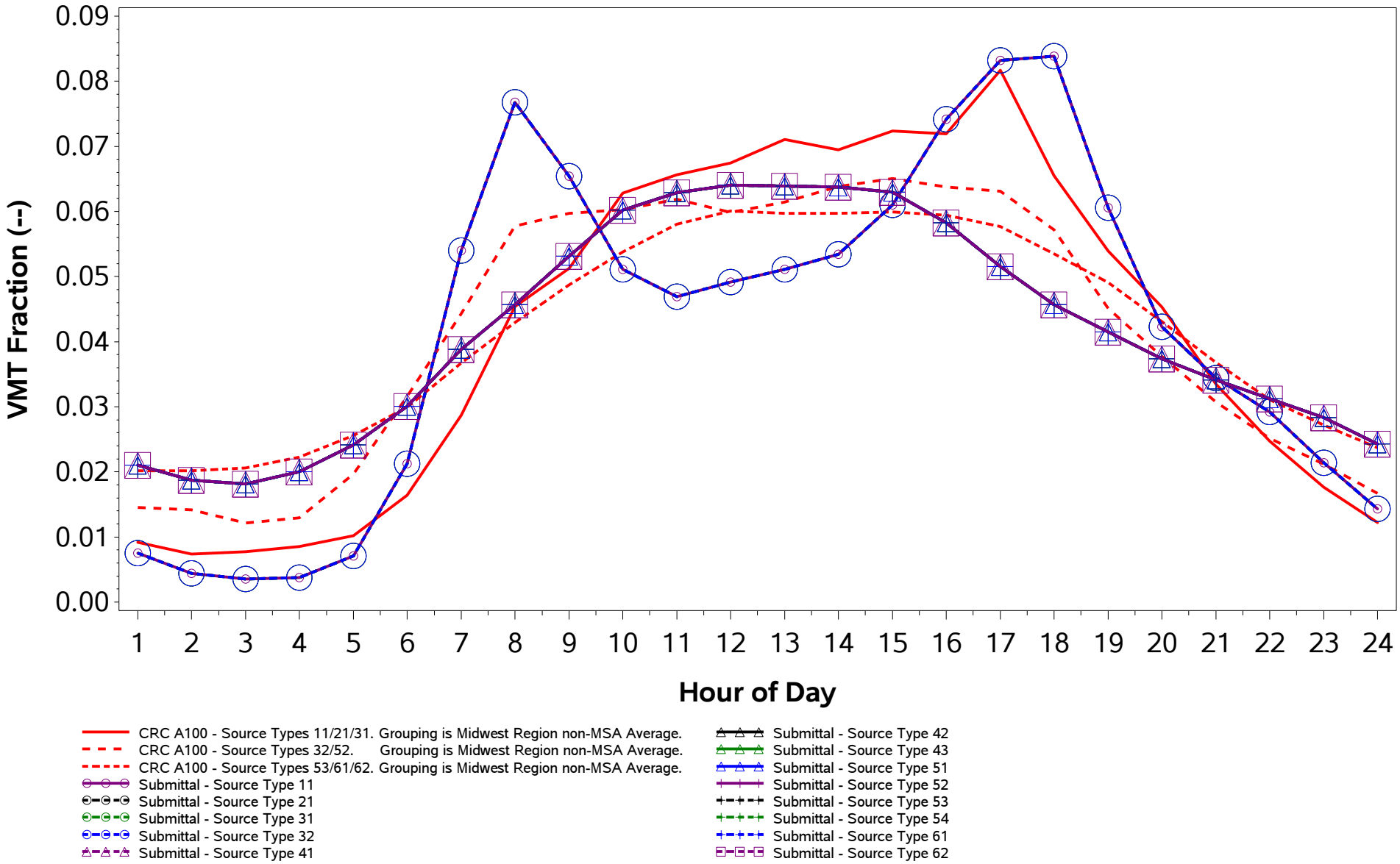

/proj1/EPA_2017_NEI_CDBs/2017_CDB_Review/Plotting/compare_speeds.sas 04DEC19 08:43

County ID = 39131. Ohio: Pike
RURAL (Non-MSA)
Urban Freeway (Road Type 4)
Weekend

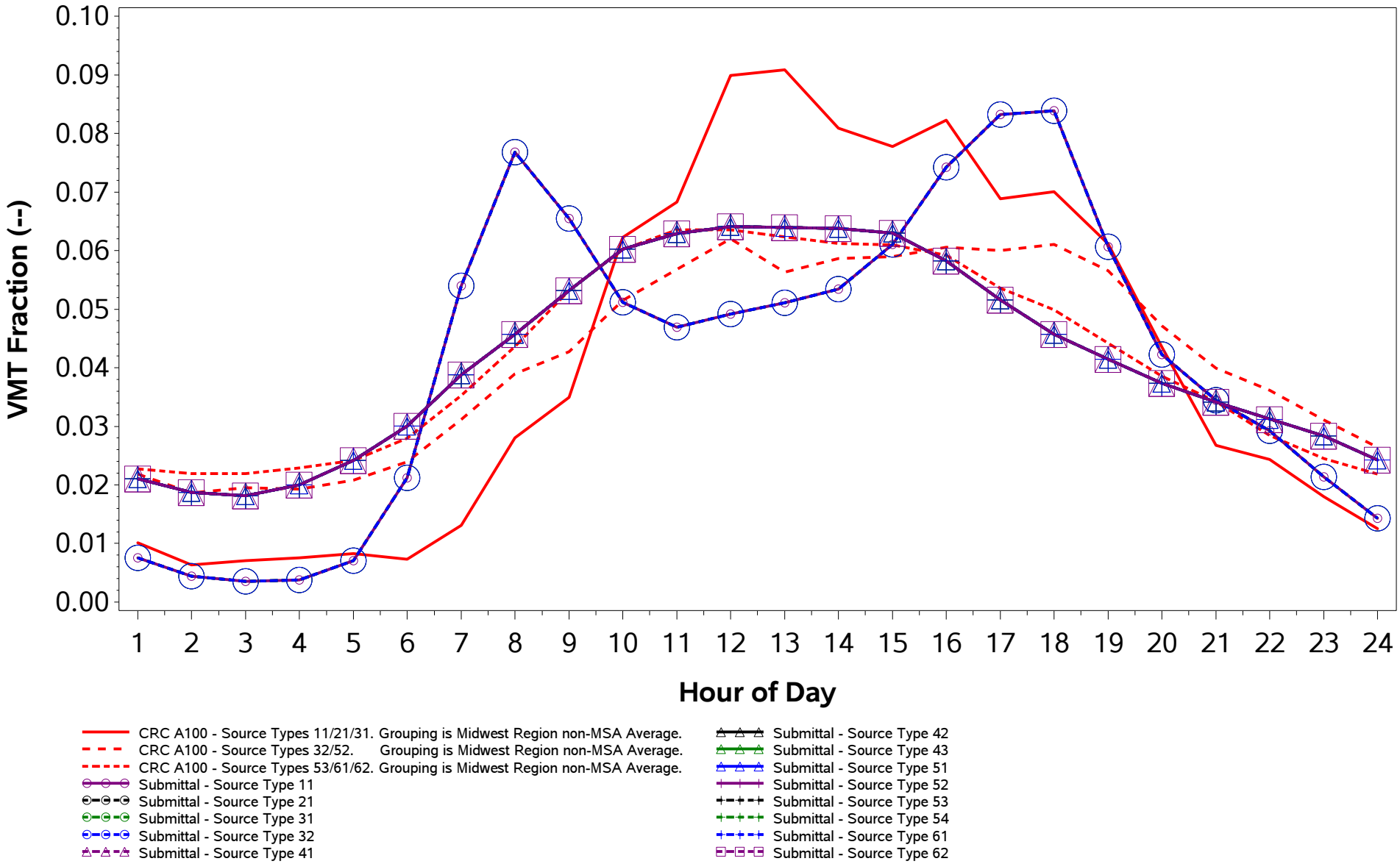

/proj1/EPA_2017_NEI_CDBs/2017_CDB_Review/Plotting/compare_speeds.sas 04DEC19 08:43

County ID = 39131. Ohio: Pike
RURAL (Non-MSA)
Urban Non-Freeway (Road Type 5)
Weekday

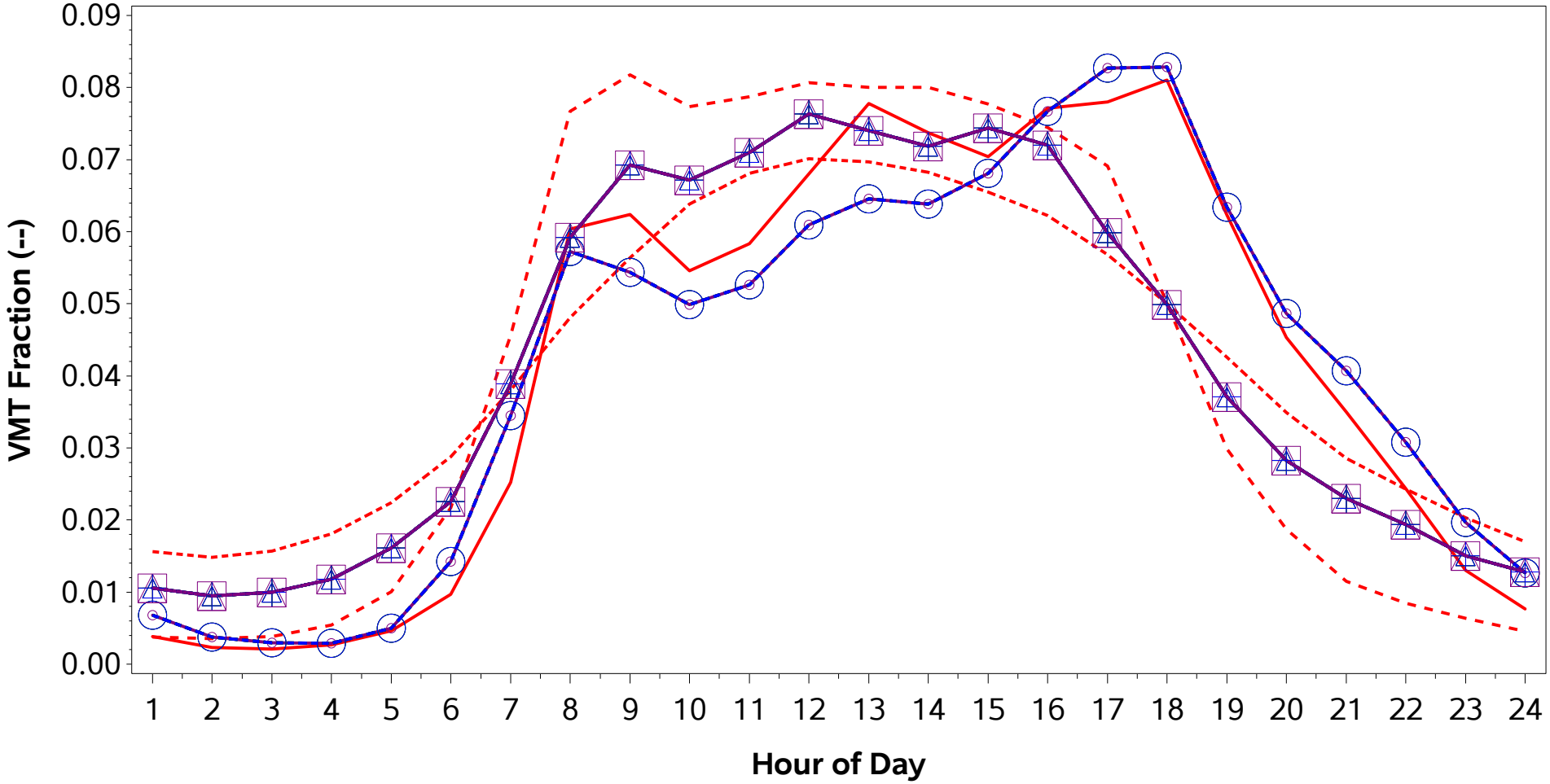

CRC A100 - Source Types 11/21/31. Grouping is Midwest Region non-MSA Average.
CRC A100 - Source Types 32/52. Grouping is Midwest Region non-MSA Average.
CRC A100 - Source Types 53/61/62. Grouping is Midwest Region non-MSA Average.
Submittal - Source Type 11
Submittal - Source Type 21
Submittal - Source Type 31
Submittal - Source Type 32
Submittal - Source Type 41
Submittal - Source Type 42
Submittal - Source Type 43
Submittal - Source Type 51
Submittal - Source Type 52
Submittal - Source Type 53
Submittal - Source Type 54
Submittal - Source Type 61
Submittal - Source Type 62

/proj1/EPA_2017_NEI_CDBs/2017_CDB_Review/Plotting/compare_speeds.sas 04DEC19 08:43

County ID = 39131. Ohio: Pike
RURAL (Non-MSA)
Urban Non-Freeway (Road Type 5)
Weekend

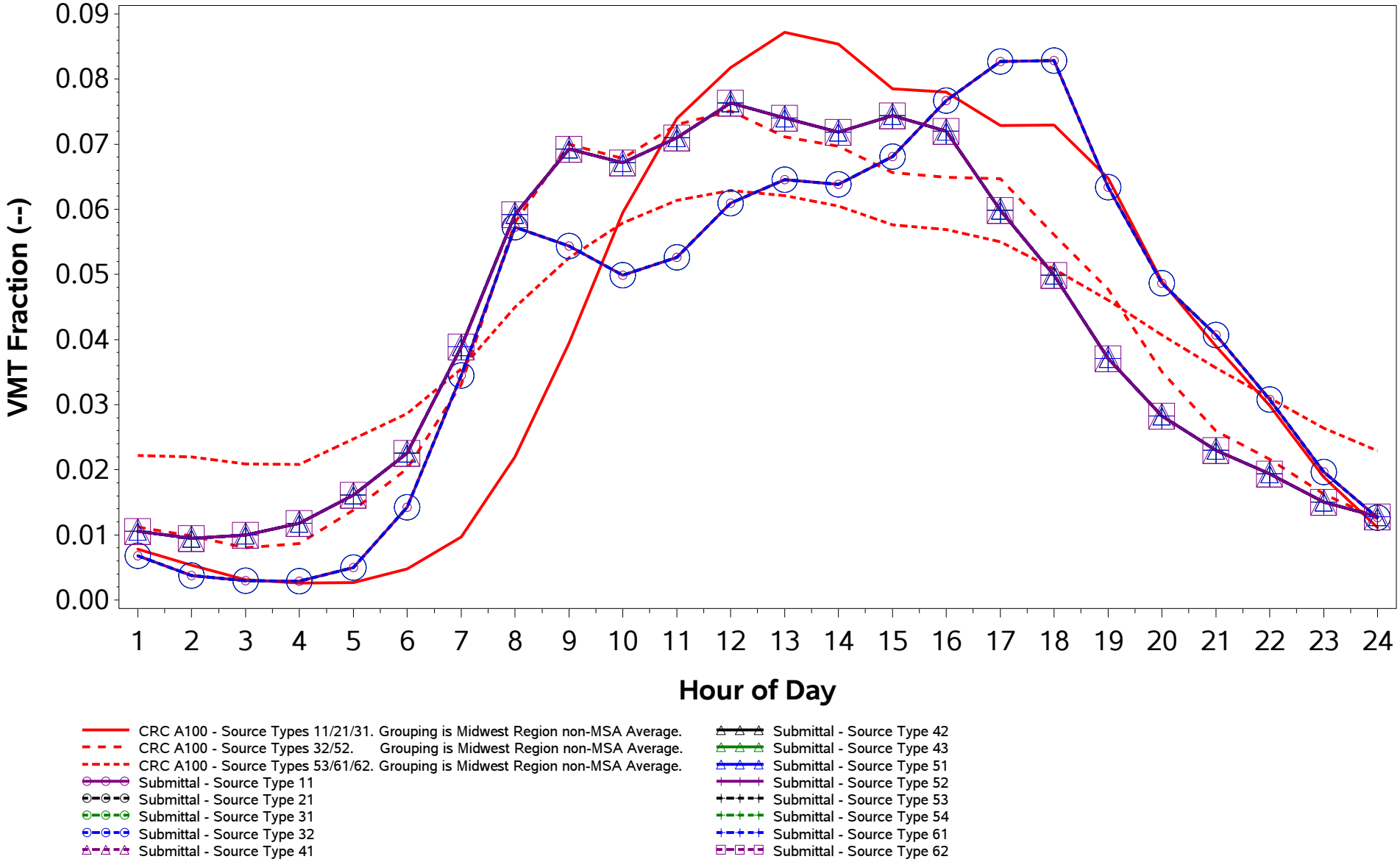

/proj1/EPA_2017_NEI_CDBs/2017_CDB_Review/Plotting/compare_speeds.sas 04DEC19 08:43

County ID = 39133. Ohio: Portage
URBAN (Akron; OH)
Rural Freeway (Road Type 2)
Weekday

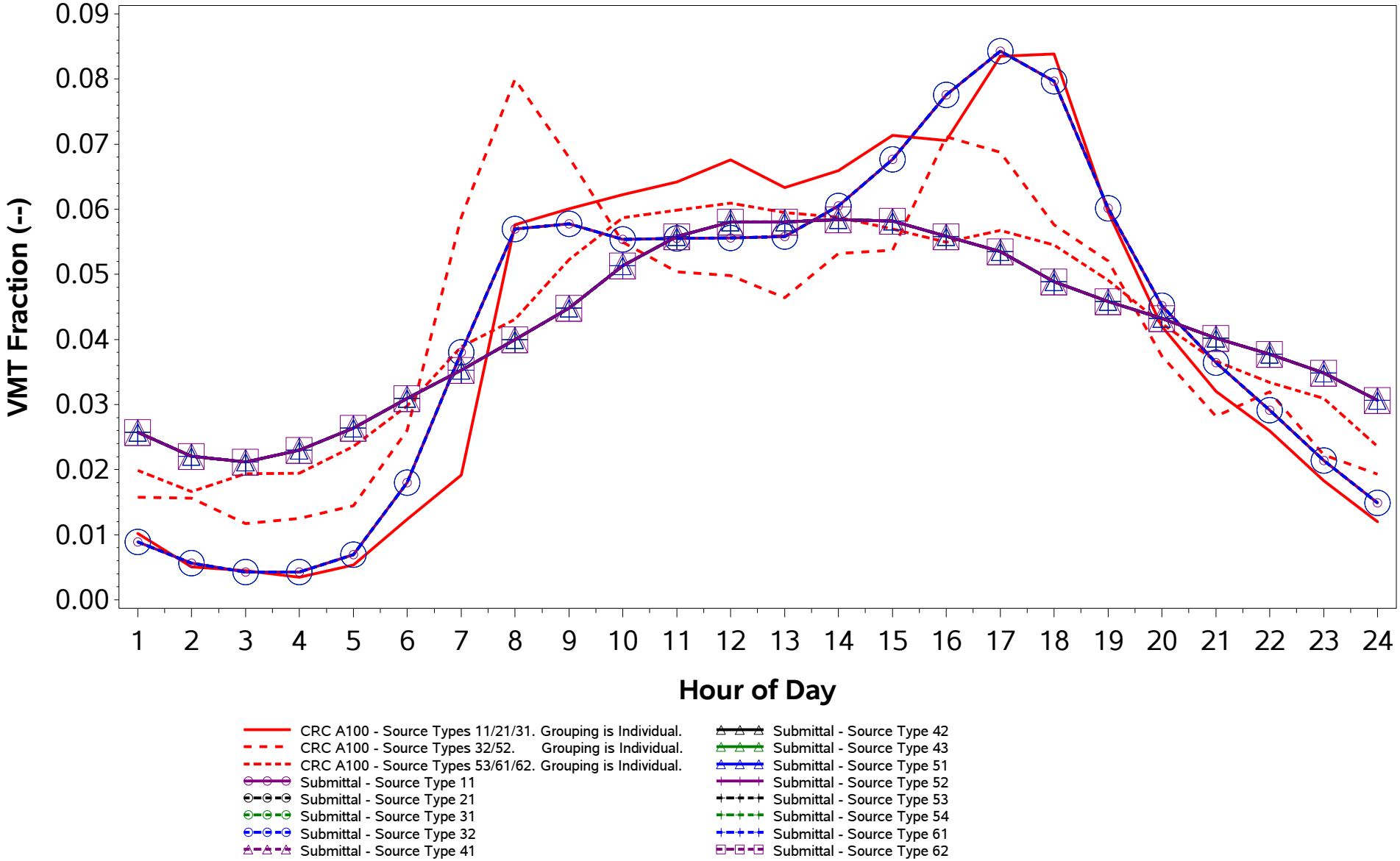

/proj1/EPA_2017_NEI_CDBs/2017_CDB_Review/Plotting/compare_speeds.sas 04DEC19 08:43

County ID = 39133. Ohio: Portage
URBAN (Akron; OH)
Rural Freeway (Road Type 2)
Weekend

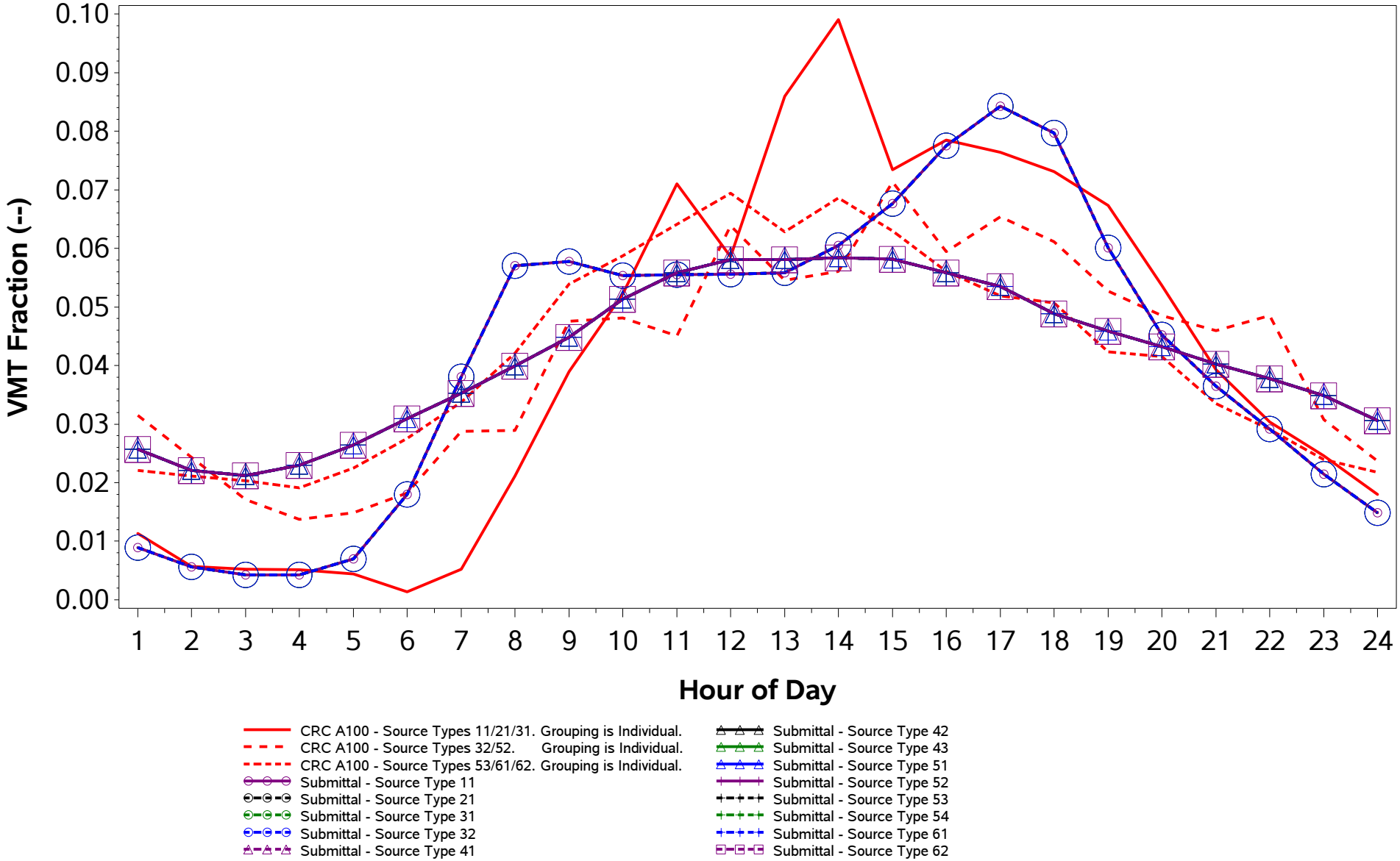

/proj1/EPA_2017_NEI_CDBs/2017_CDB_Review/Plotting/compare_speeds.sas 04DEC19 08:43

County ID = 39133. Ohio: Portage
URBAN (Akron; OH)
Rural Non-Freeway (Road Type 3)
Weekday

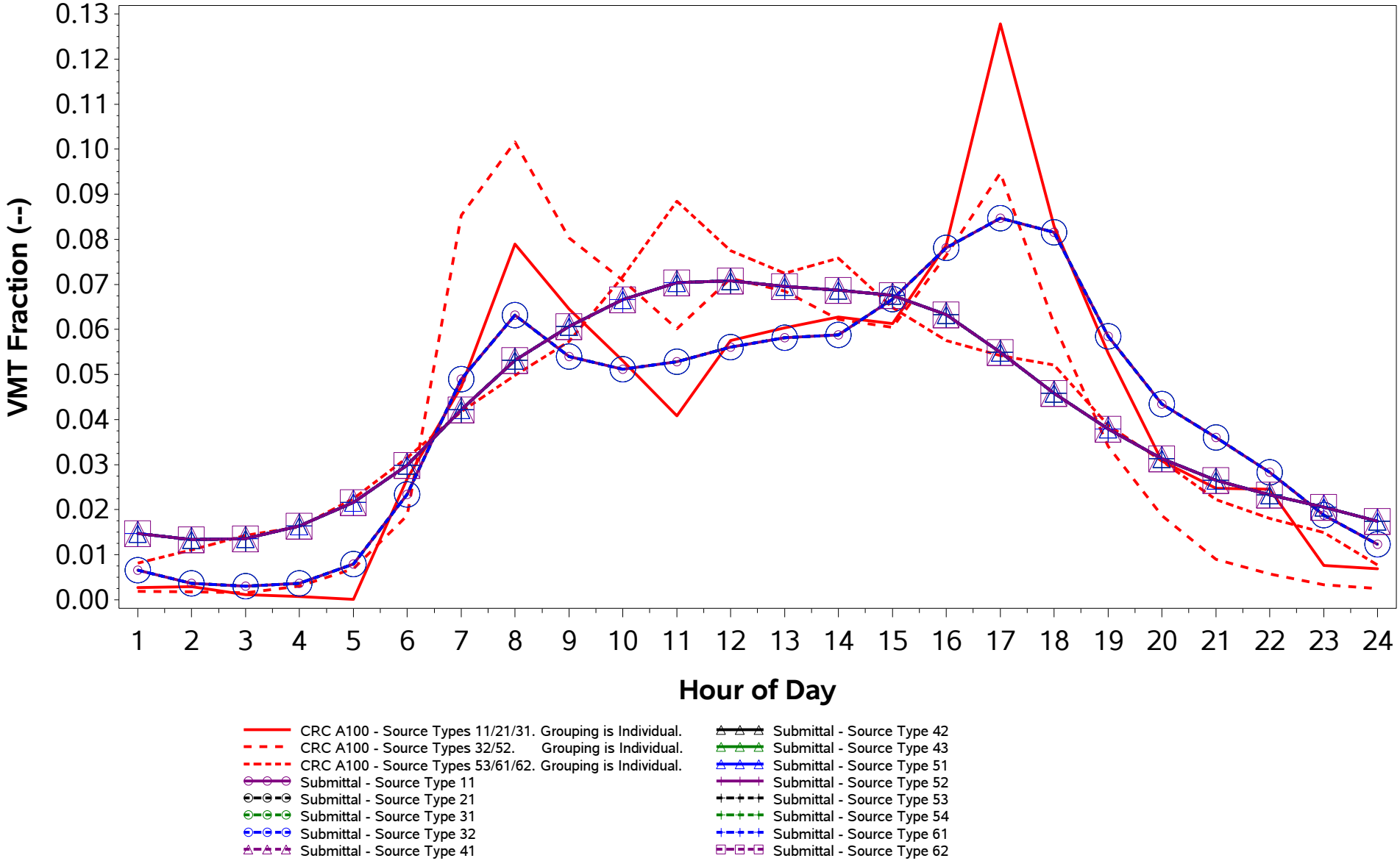

/proj1/EPA_2017_NEI_CDBs/2017_CDB_Review/Plotting/compare_speeds.sas 04DEC19 08:43

County ID = 39133. Ohio: Portage
URBAN (Akron; OH)
Rural Non-Freeway (Road Type 3)
Weekend

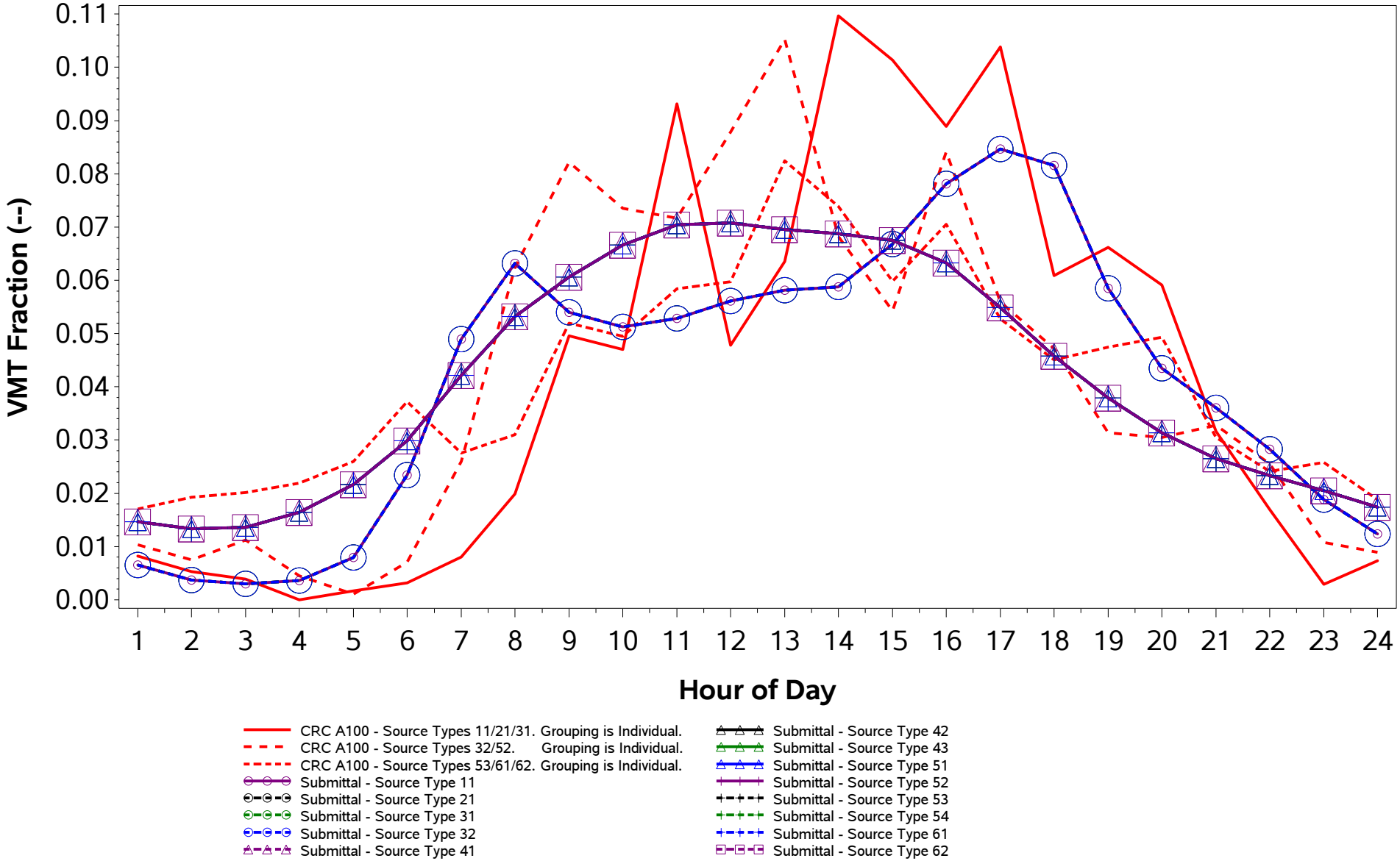

/proj1/EPA_2017_NEI_CDBs/2017_CDB_Review/Plotting/compare_speeds.sas 04DEC19 08:43

County ID = 39133. Ohio: Portage
URBAN (Akron; OH)
Urban Freeway (Road Type 4)
Weekday

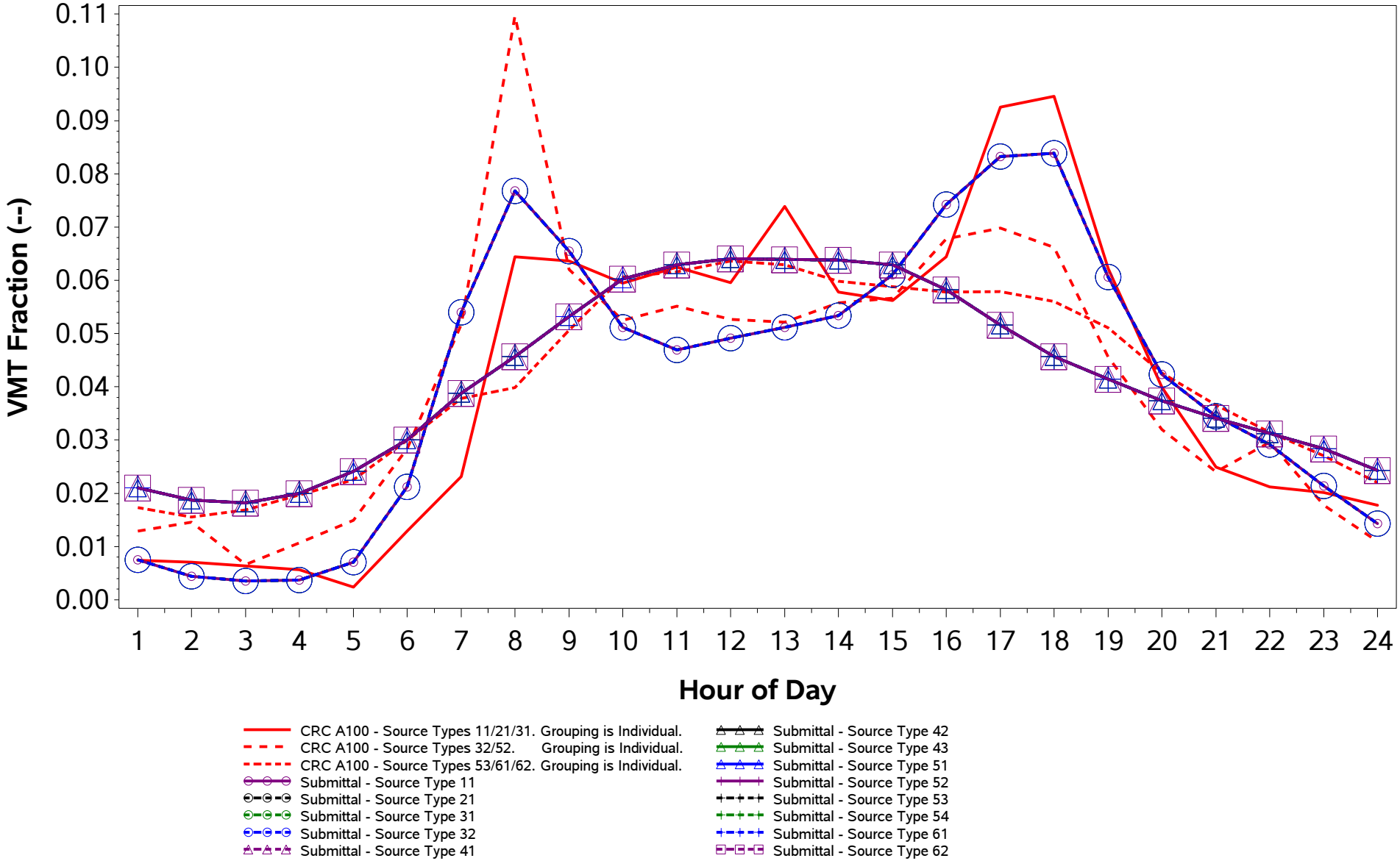

/proj1/EPA_2017_NEI_CDBs/2017_CDB_Review/Plotting/compare_speeds.sas 04DEC19 08:43

County ID = 39133. Ohio: Portage
URBAN (Akron; OH)
Urban Freeway (Road Type 4)
Weekend

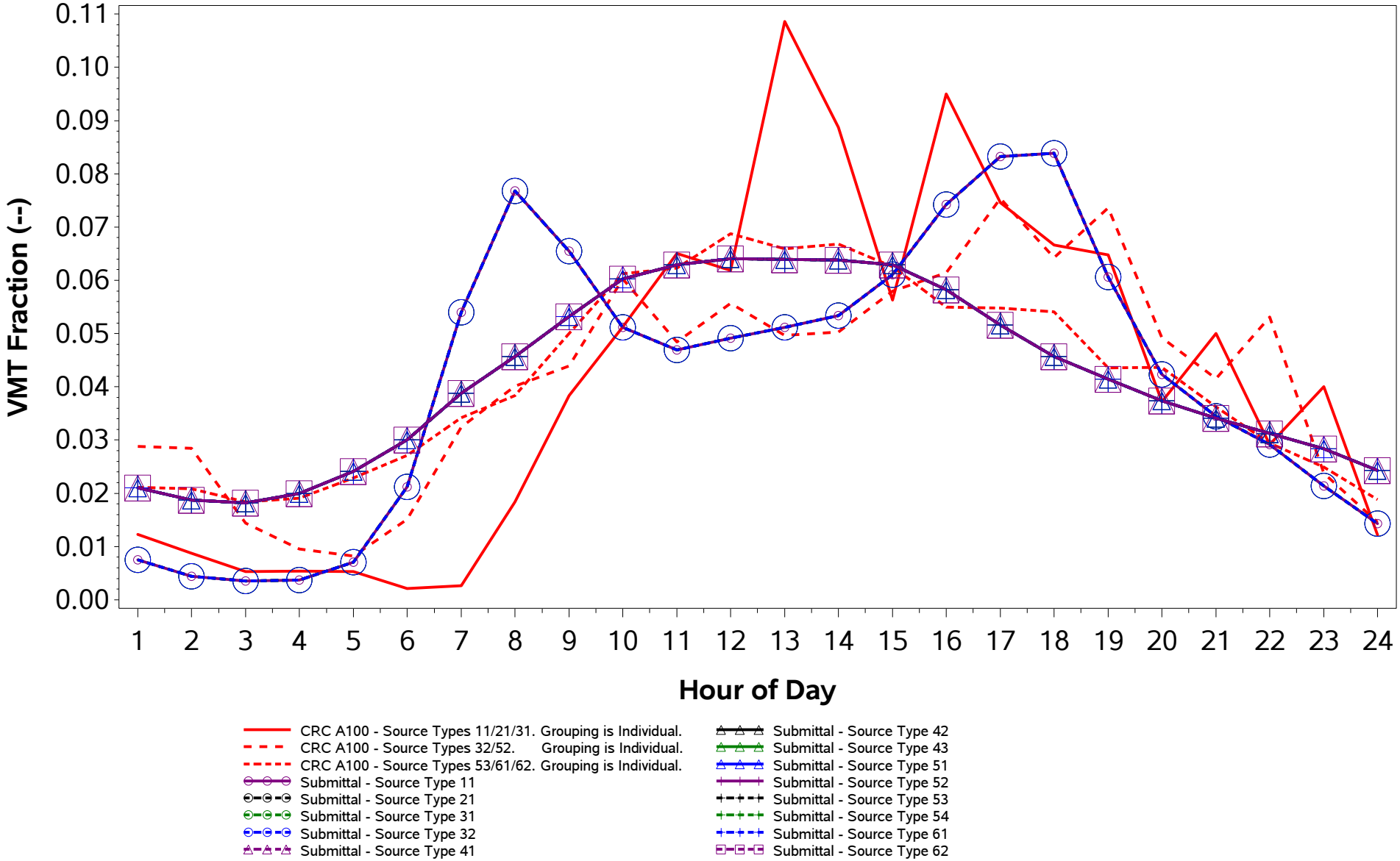

/proj1/EPA_2017_NEI_CDBs/2017_CDB_Review/Plotting/compare_speeds.sas 04DEC19 08:43

County ID = 39133. Ohio: Portage
URBAN (Akron; OH)
Urban Non-Freeway (Road Type 5)
Weekday

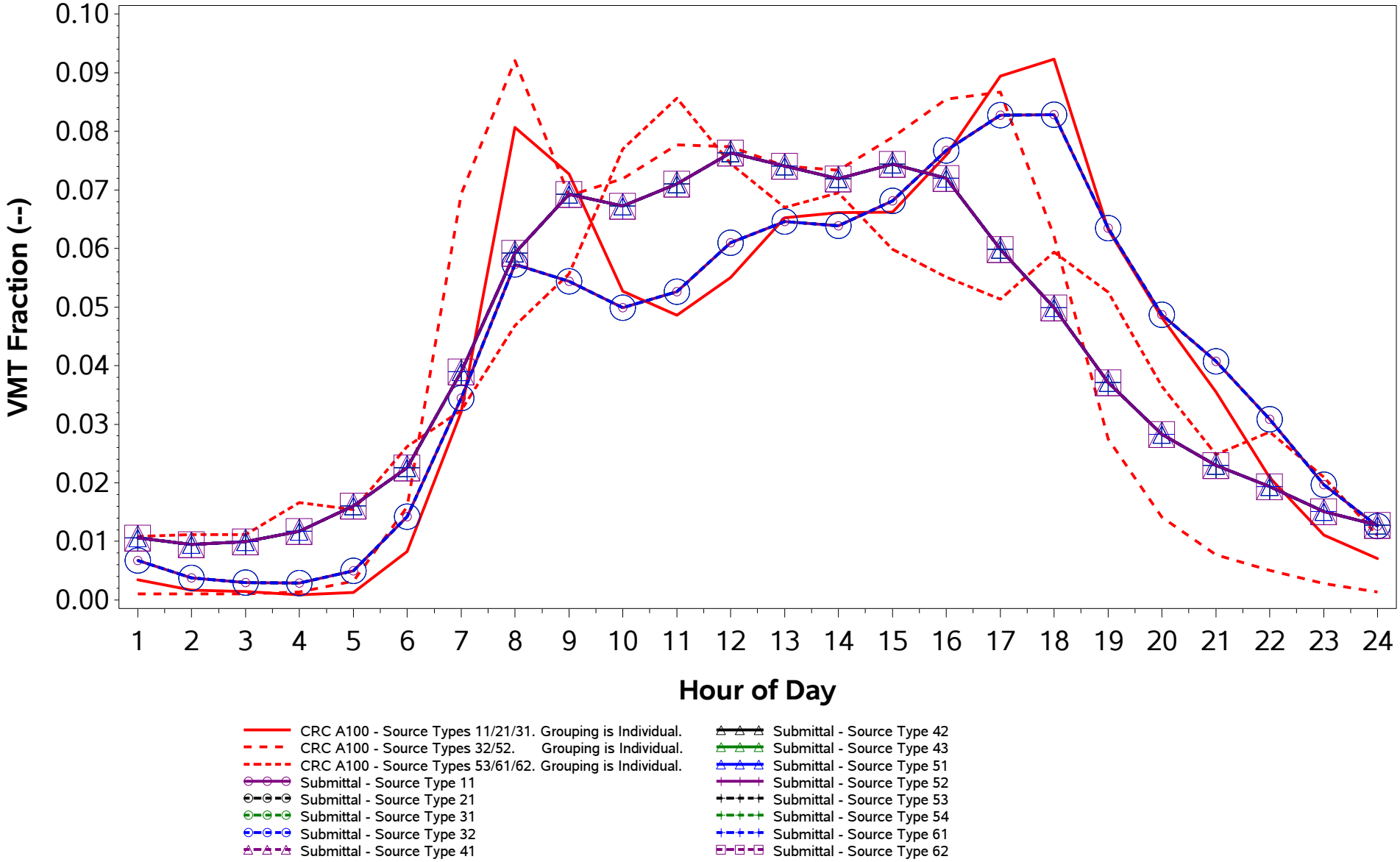

/proj1/EPA_2017_NEI_CDBs/2017_CDB_Review/Plotting/compare_speeds.sas 04DEC19 08:43

County ID = 39133. Ohio: Portage
URBAN (Akron; OH)
Urban Non-Freeway (Road Type 5)
Weekend

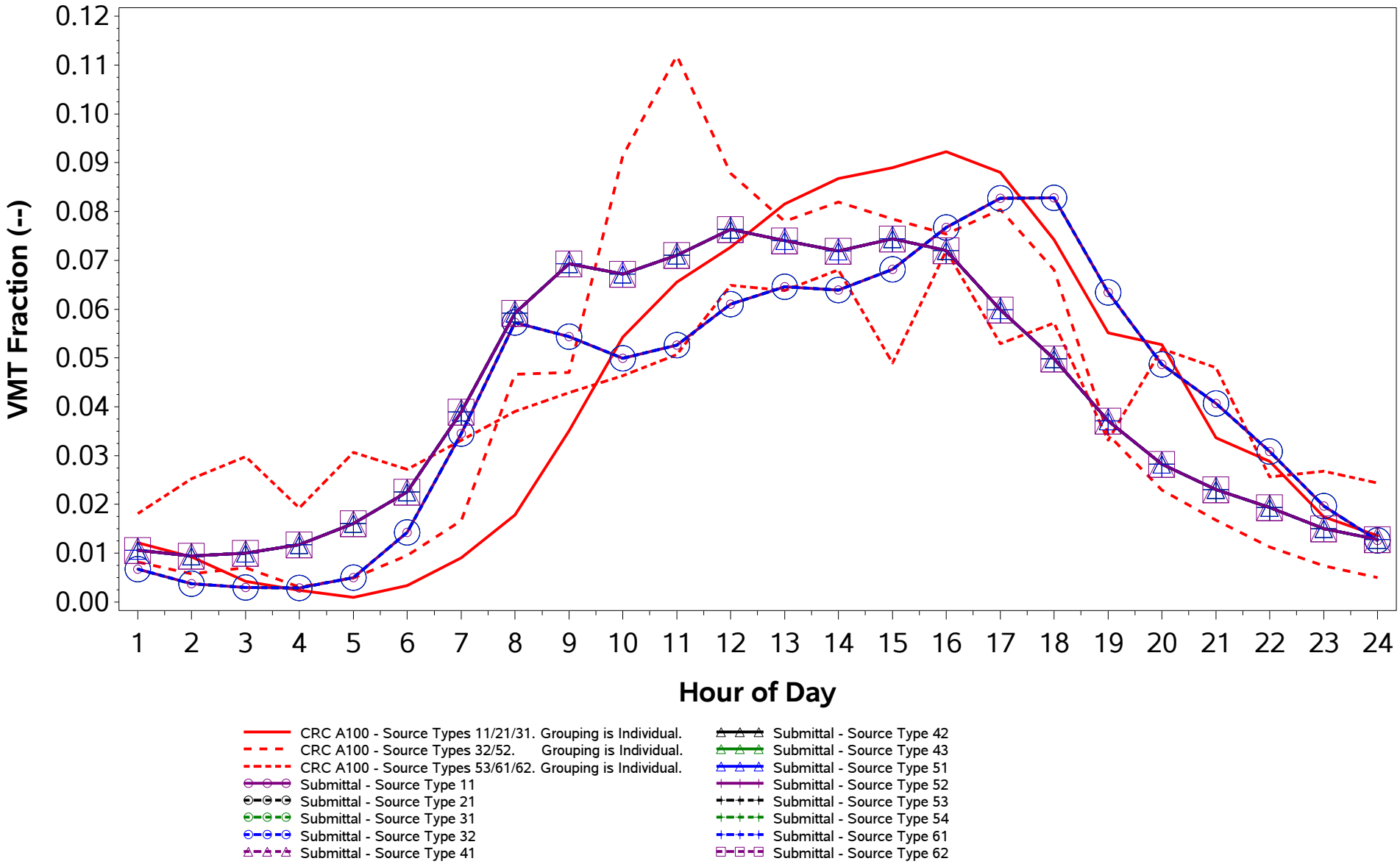

/proj1/EPA_2017_NEI_CDBs/2017_CDB_Review/Plotting/compare_speeds.sas 04DEC19 08:43

County ID = 39135. Ohio: Preble
RURAL (Non-MSA)
Rural Freeway (Road Type 2)
Weekday

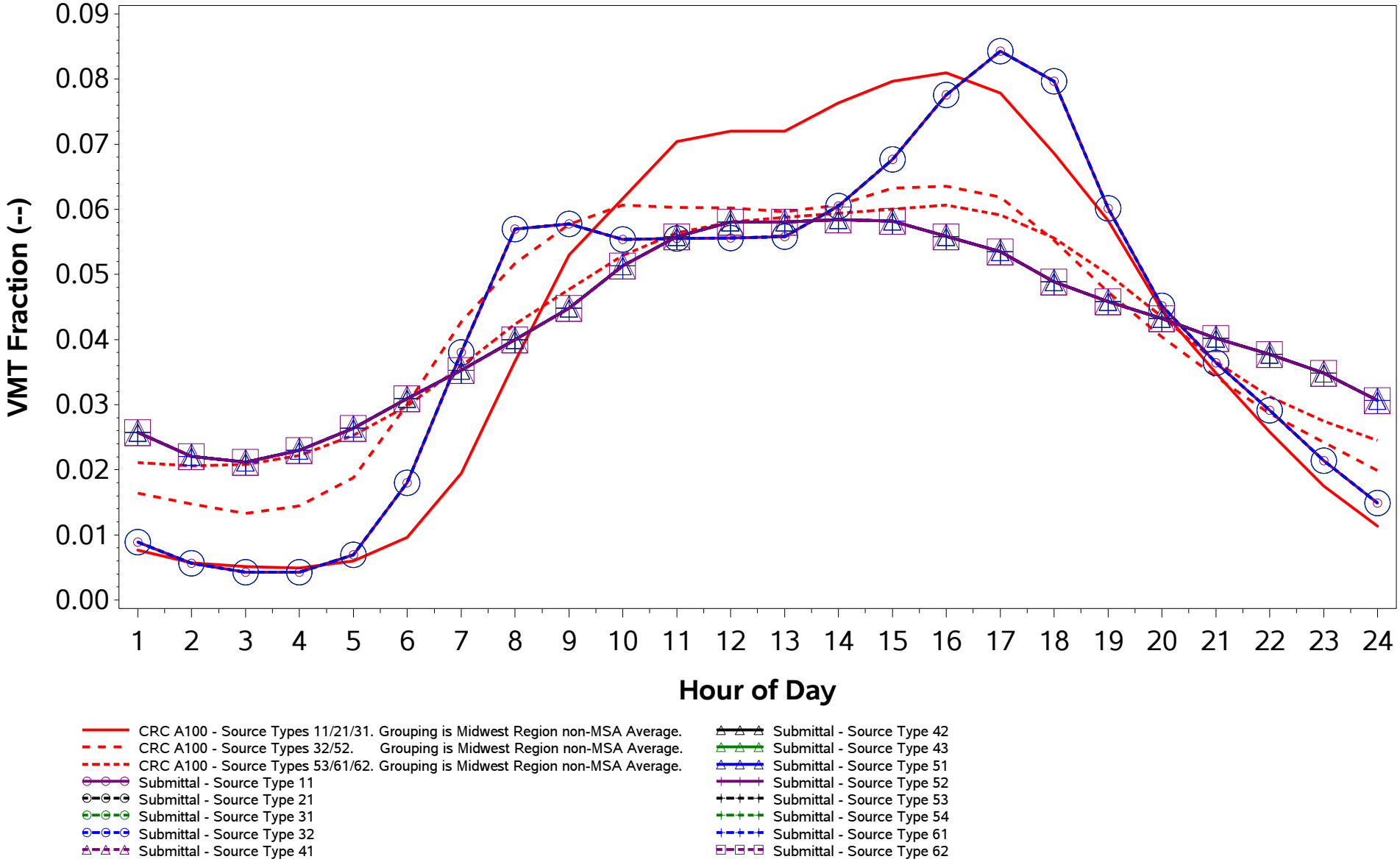

/proj1/EPA_2017_NEI_CDBs/2017_CDB_Review/Plotting/compare_speeds.sas 04DEC19 08:43

County ID = 39135. Ohio: Preble
RURAL (Non-MSA)
Rural Freeway (Road Type 2)
Weekend

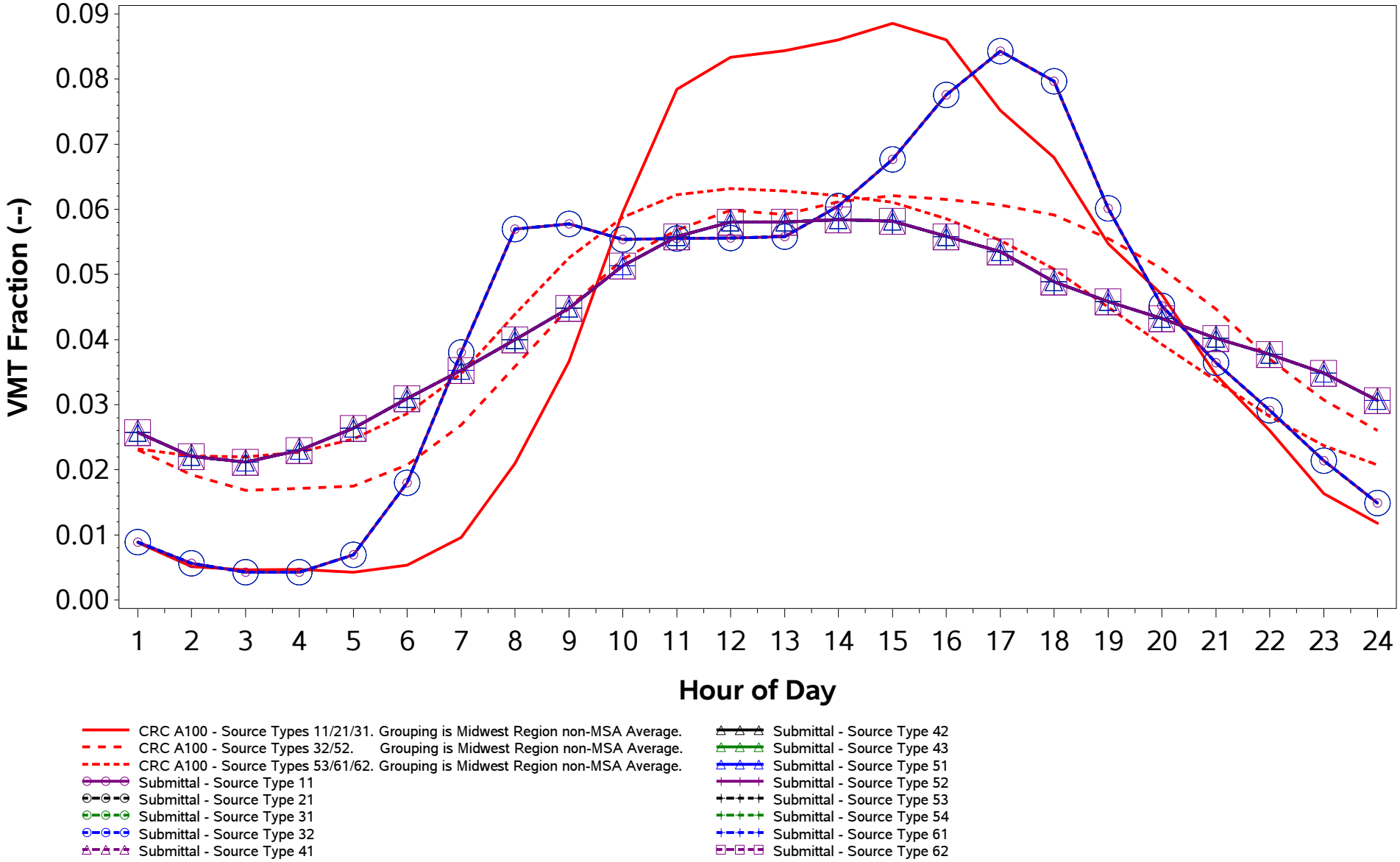

/proj1/EPA_2017_NEI_CDBs/2017_CDB_Review/Plotting/compare_speeds.sas 04DEC19 08:43

County ID = 39135. Ohio: Preble
RURAL (Non-MSA)
Rural Non-Freeway (Road Type 3)
Weekday

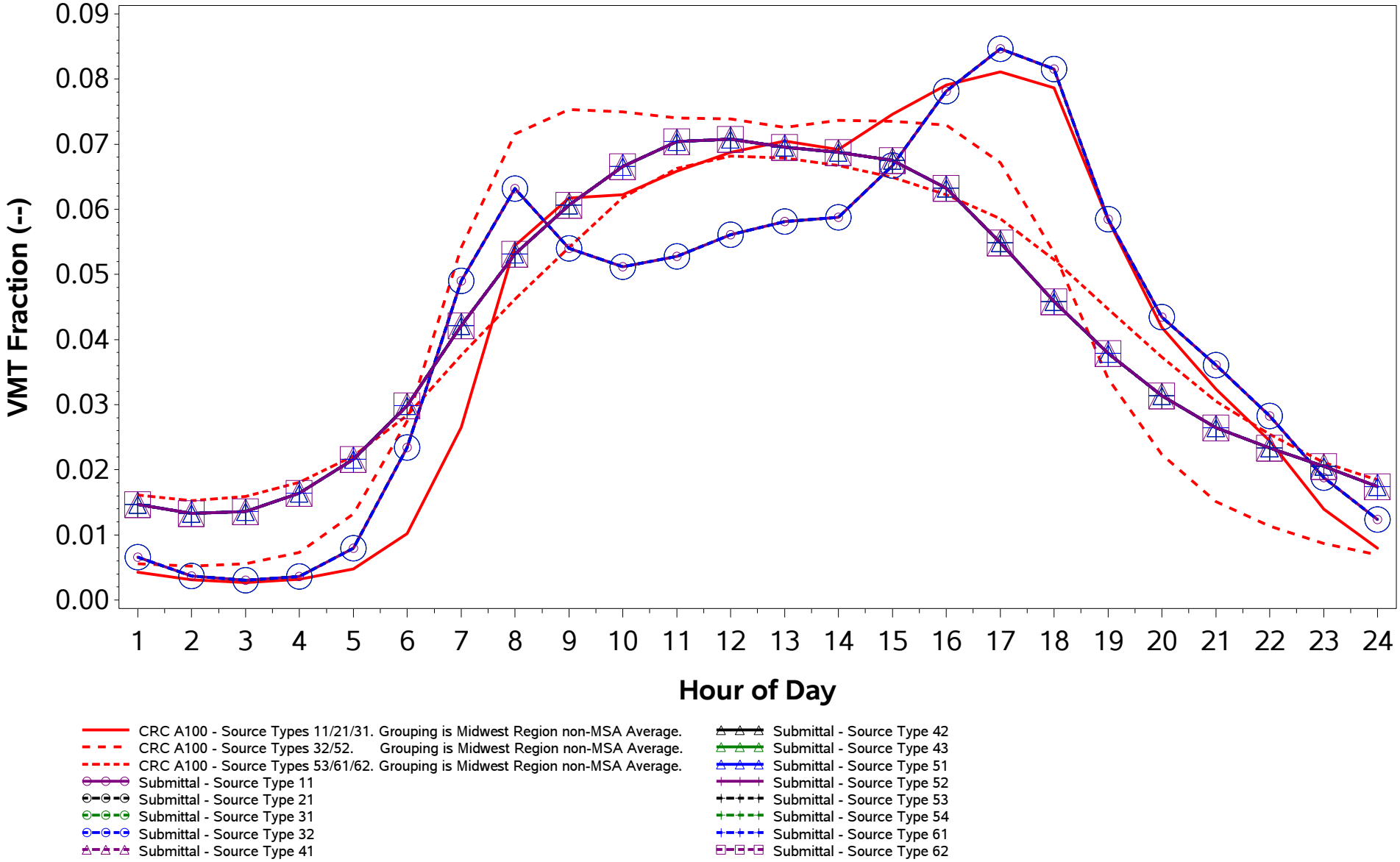

/proj1/EPA_2017_NEI_CDBs/2017_CDB_Review/Plotting/compare_speeds.sas 04DEC19 08:43

County ID = 39135. Ohio: Preble
RURAL (Non-MSA)
Rural Non-Freeway (Road Type 3)
Weekend

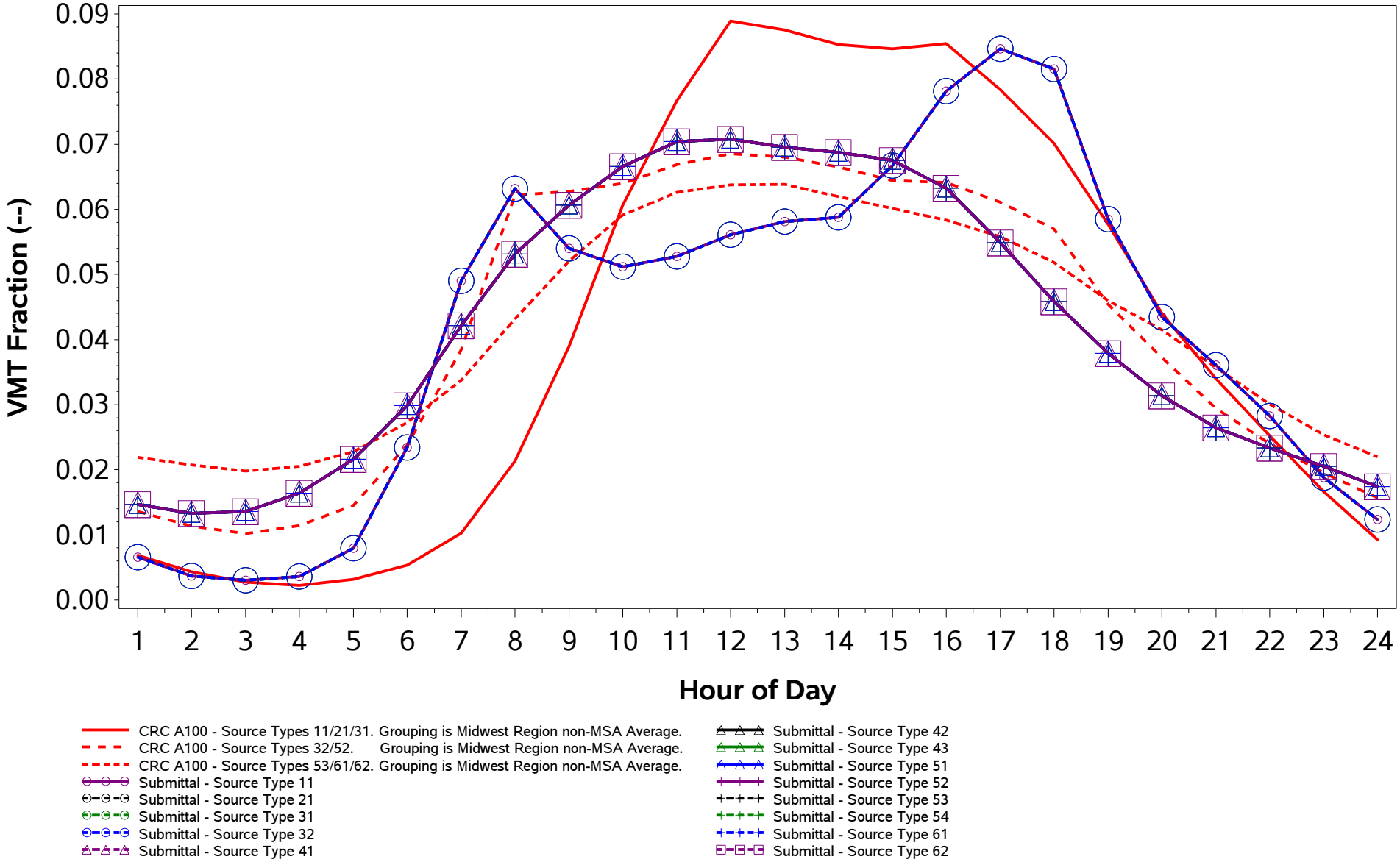

/proj1/EPA_2017_NEI_CDBs/2017_CDB_Review/Plotting/compare_speeds.sas 04DEC19 08:43

County ID = 39135. Ohio: Preble
RURAL (Non-MSA)
Urban Freeway (Road Type 4)
Weekday

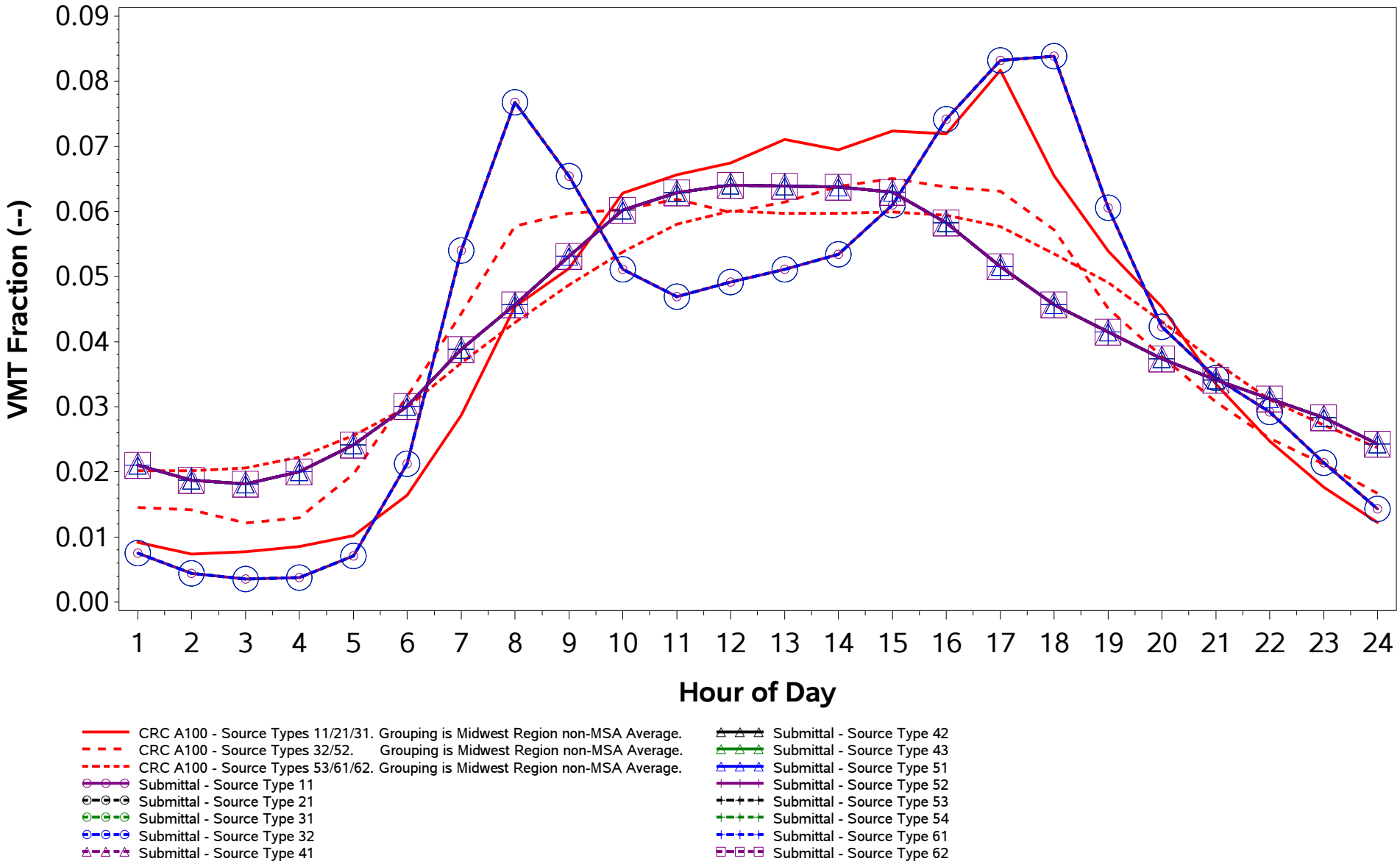

/proj1/EPA_2017_NEI_CDBs/2017_CDB_Review/Plotting/compare_speeds.sas 04DEC19 08:43

County ID = 39135. Ohio: Preble
RURAL (Non-MSA)
Urban Freeway (Road Type 4)
Weekend

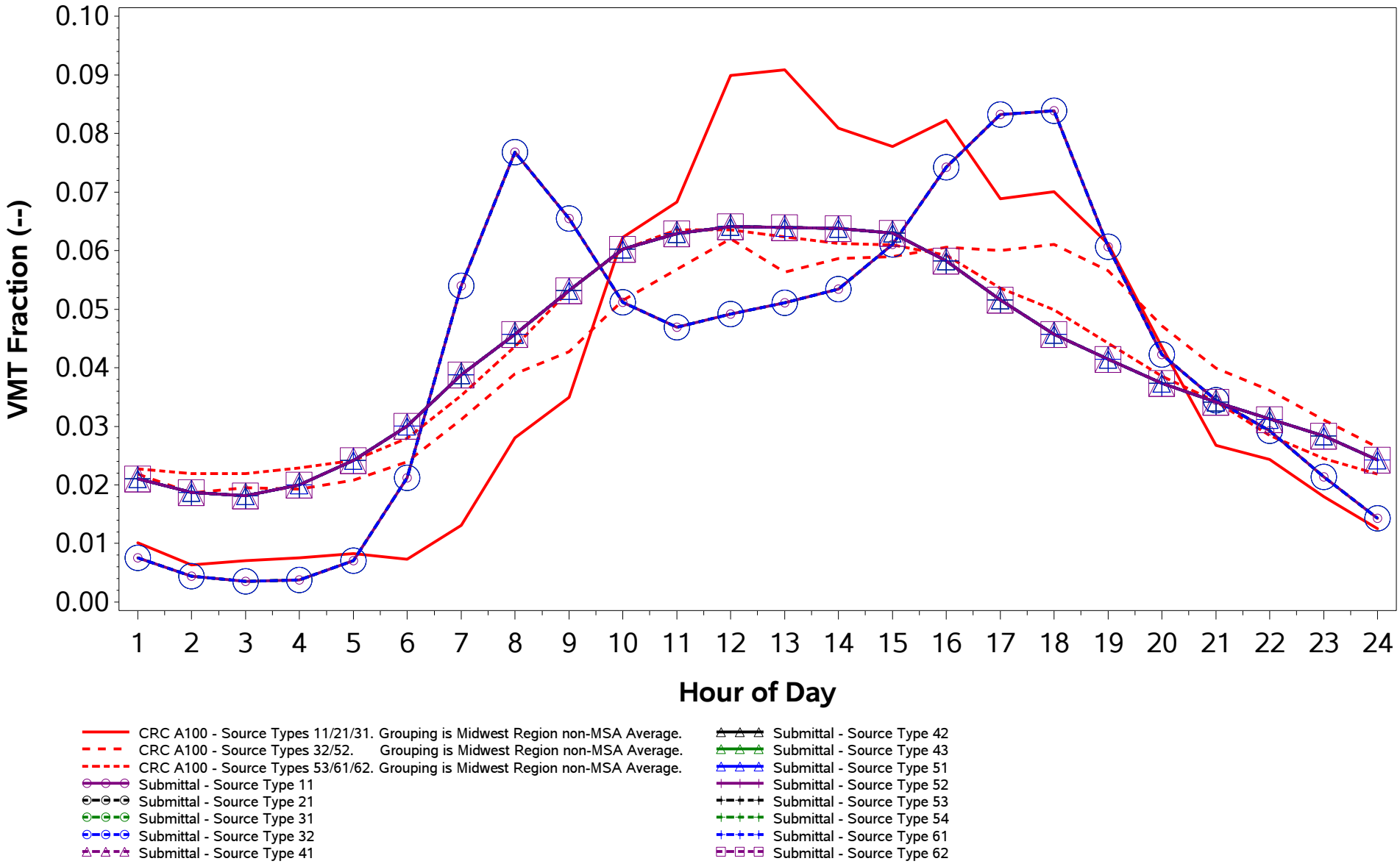

/proj1/EPA_2017_NEI_CDBs/2017_CDB_Review/Plotting/compare_speeds.sas 04DEC19 08:43

County ID = 39135. Ohio: Preble
RURAL (Non-MSA)
Urban Non-Freeway (Road Type 5)
Weekday

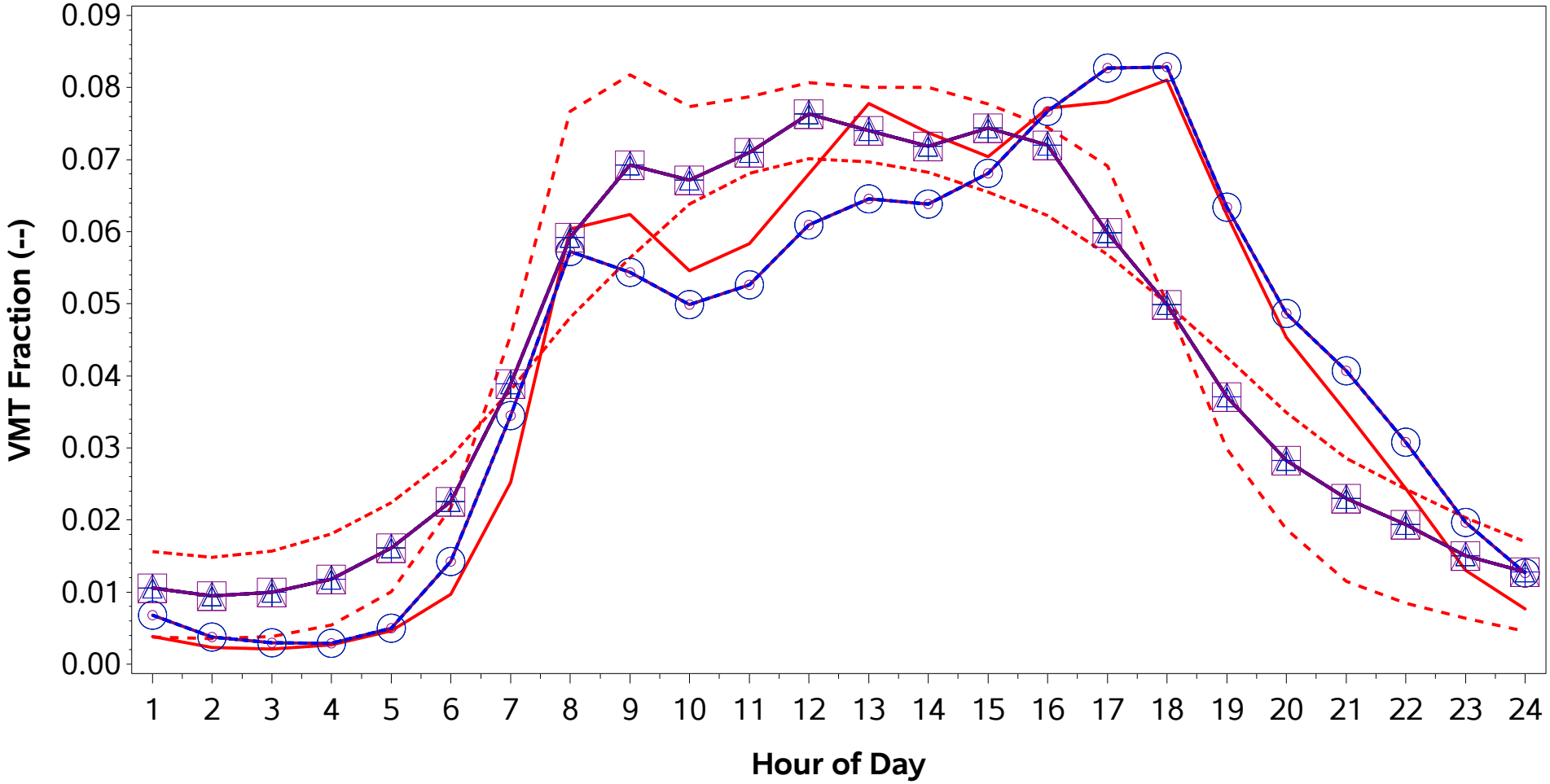

CRC A100 - Source Types 11/21/31. Grouping is Midwest Region non-MSA Average.
CRC A100 - Source Types 32/52. Grouping is Midwest Region non-MSA Average.
CRC A100 - Source Types 53/61/62. Grouping is Midwest Region non-MSA Average.
Submittal - Source Type 11
Submittal - Source Type 21
Submittal - Source Type 31
Submittal - Source Type 32
Submittal - Source Type 41
Submittal - Source Type 42
Submittal - Source Type 43
Submittal - Source Type 51
Submittal - Source Type 52
Submittal - Source Type 53
Submittal - Source Type 54
Submittal - Source Type 61
Submittal - Source Type 62

/proj1/EPA_2017_NEI_CDBs/2017_CDB_Review/Plotting/compare_speeds.sas 04DEC19 08:43

County ID = 39135. Ohio: Preble
RURAL (Non-MSA)
Urban Non-Freeway (Road Type 5)
Weekend

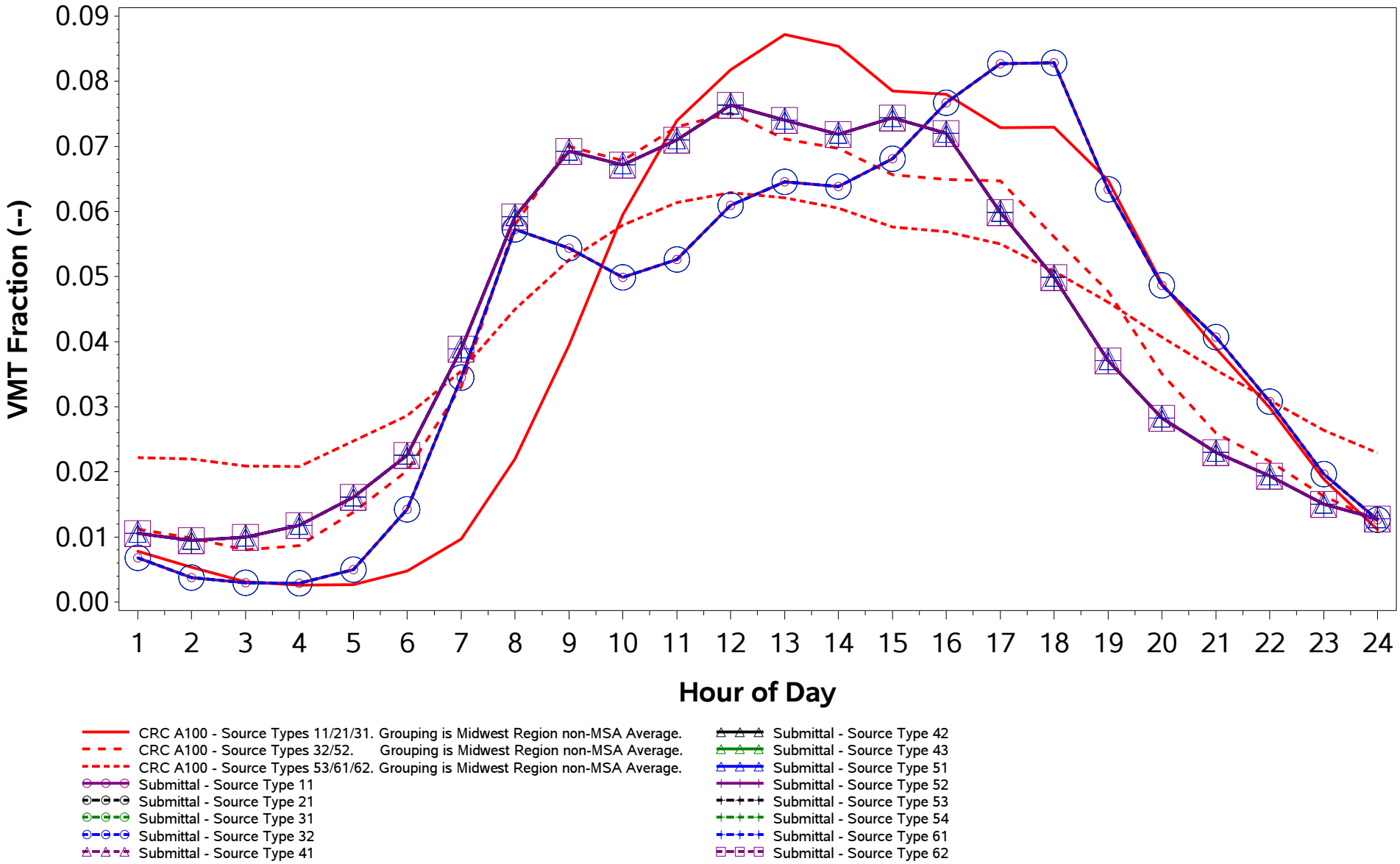

/proj1/EPA_2017_NEI_CDBs/2017_CDB_Review/Plotting/compare_speeds.sas 04DEC19 08:43

County ID = 39137. Ohio: Putnam
RURAL (Non-MSA)
Rural Freeway (Road Type 2)
Weekday

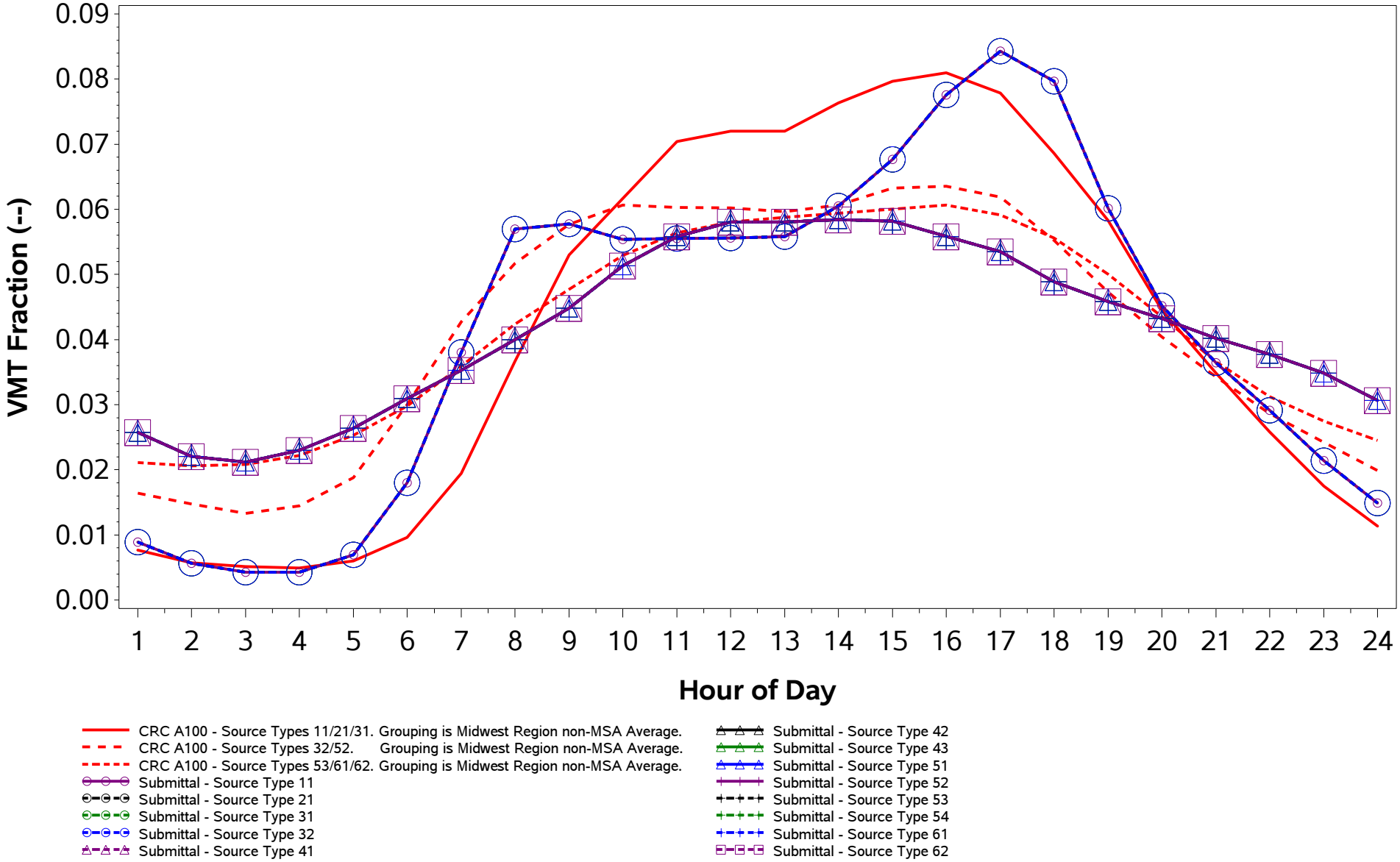

/proj1/EPA_2017_NEI_CDBs/2017_CDB_Review/Plotting/compare_speeds.sas 04DEC19 08:43

County ID = 39137. Ohio: Putnam
RURAL (Non-MSA)
Rural Freeway (Road Type 2)
Weekend

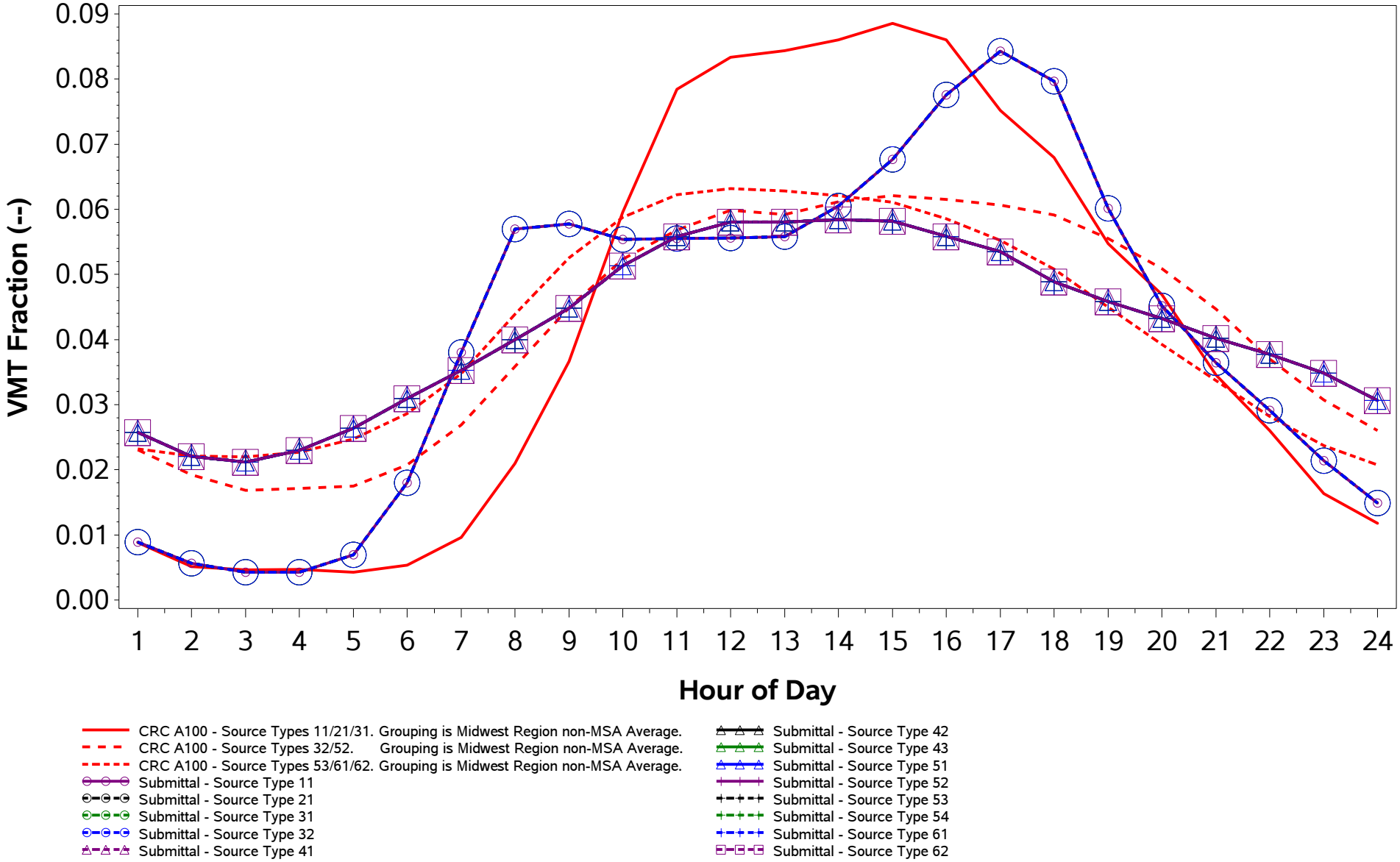

/proj1/EPA_2017_NEI_CDBs/2017_CDB_Review/Plotting/compare_speeds.sas 04DEC19 08:43

County ID = 39137. Ohio: Putnam
RURAL (Non-MSA)
Rural Non-Freeway (Road Type 3)
Weekday

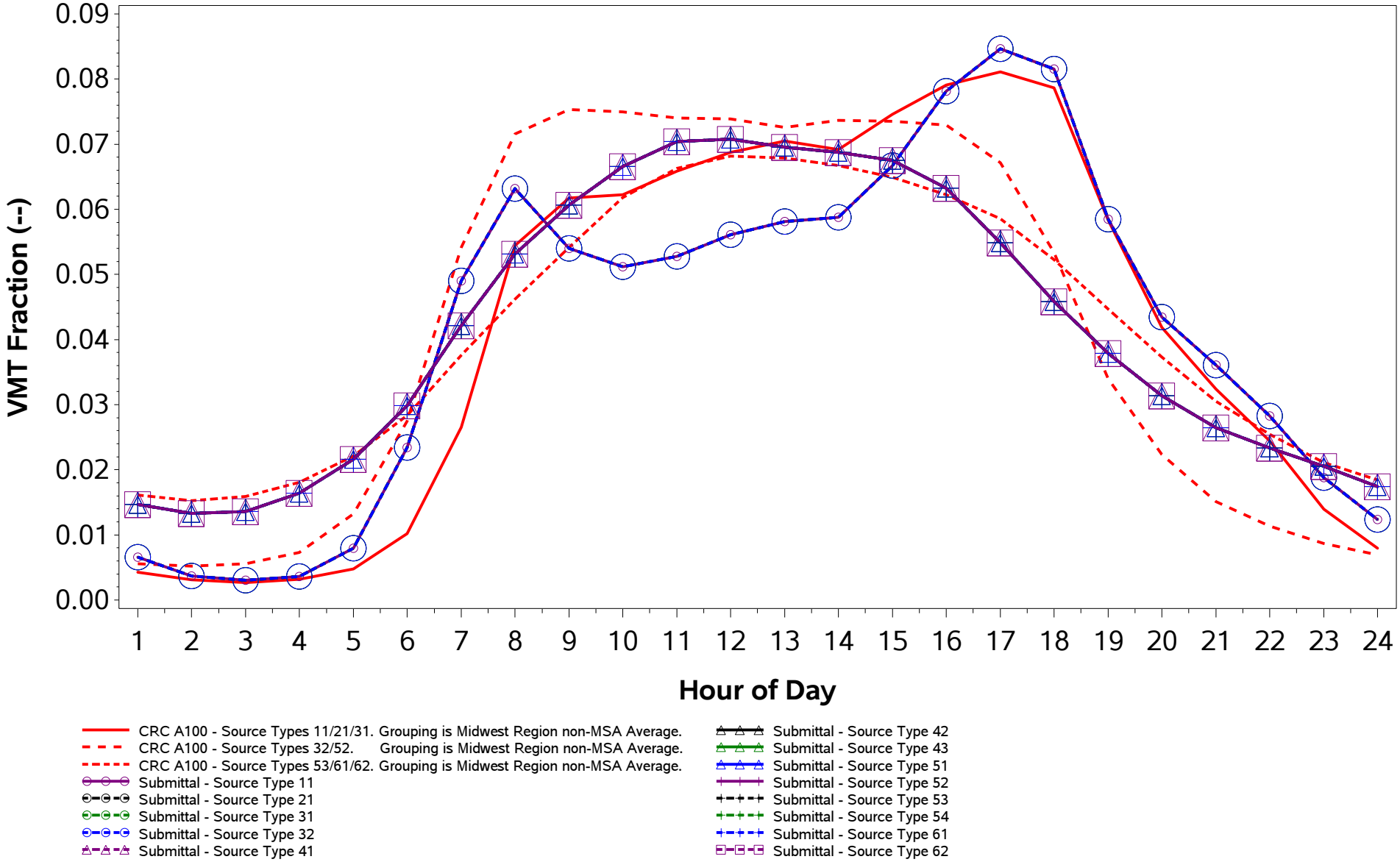

/proj1/EPA_2017_NEI_CDBs/2017_CDB_Review/Plotting/compare_speeds.sas 04DEC19 08:43

County ID = 39137. Ohio: Putnam
RURAL (Non-MSA)
Rural Non-Freeway (Road Type 3)
Weekend

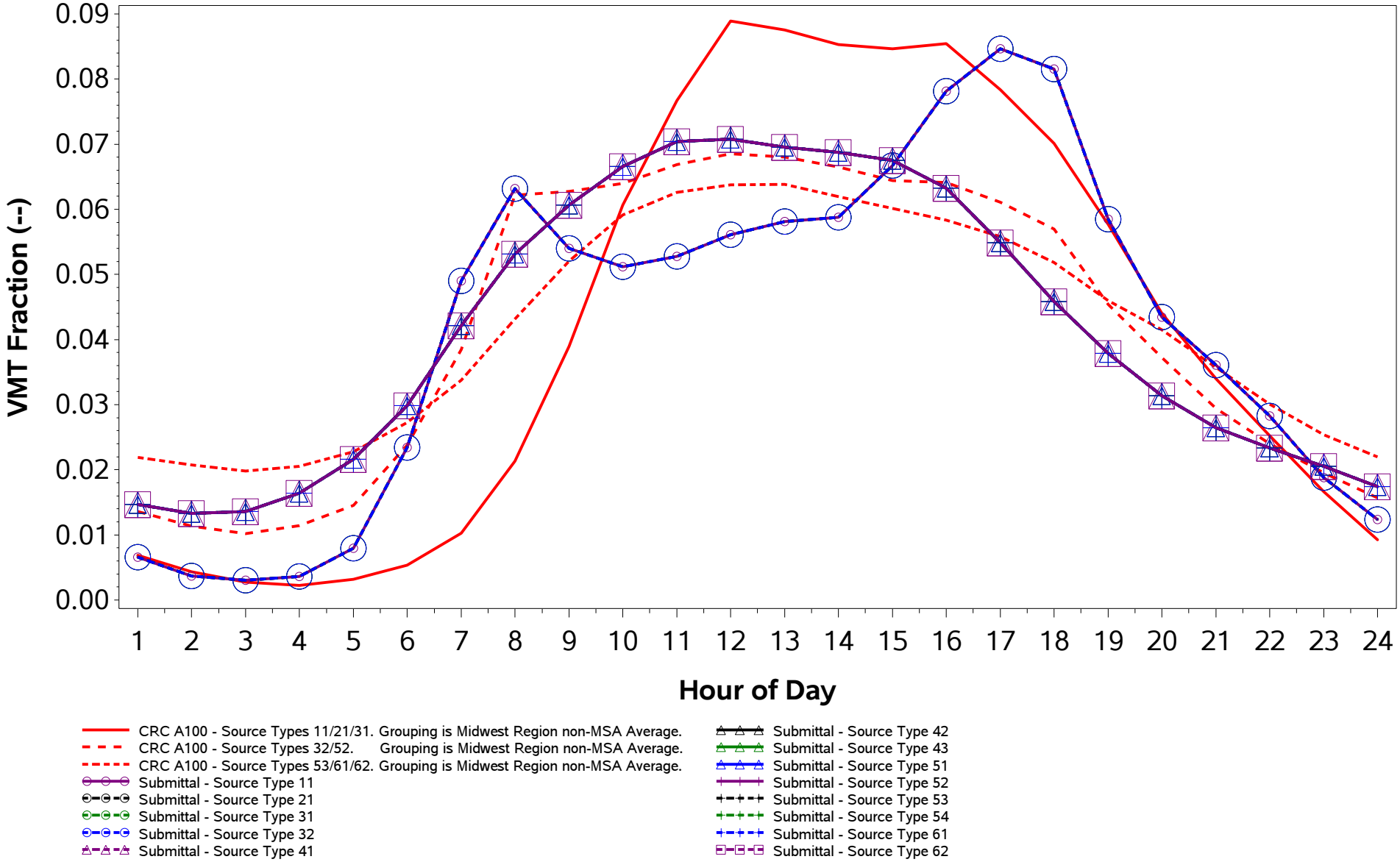

/proj1/EPA_2017_NEI_CDBs/2017_CDB_Review/Plotting/compare_speeds.sas 04DEC19 08:43

County ID = 39137. Ohio: Putnam
RURAL (Non-MSA)
Urban Freeway (Road Type 4)
Weekday

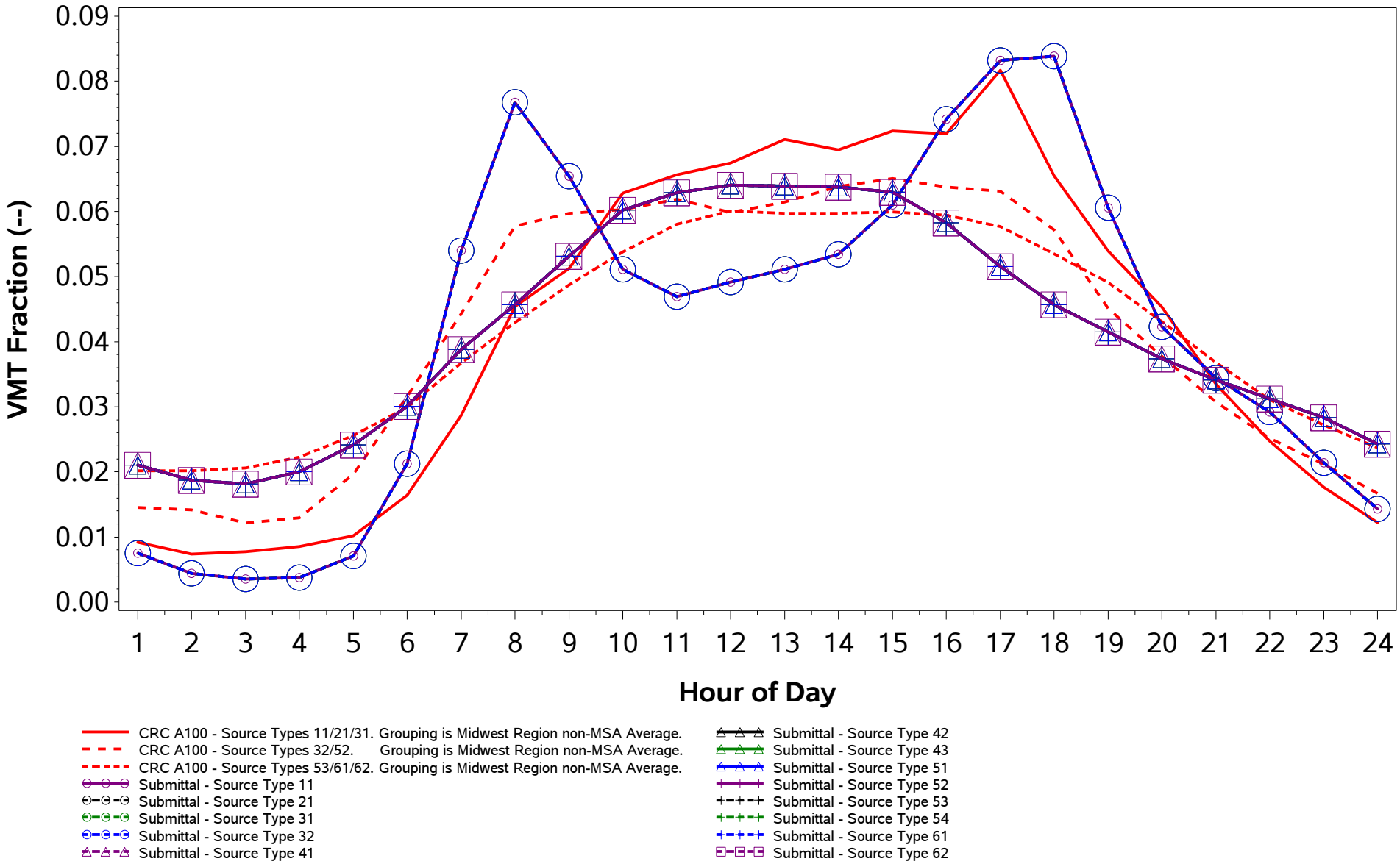

/proj1/EPA_2017_NEI_CDBs/2017_CDB_Review/Plotting/compare_speeds.sas 04DEC19 08:43

County ID = 39137. Ohio: Putnam
RURAL (Non-MSA)
Urban Freeway (Road Type 4)
Weekend

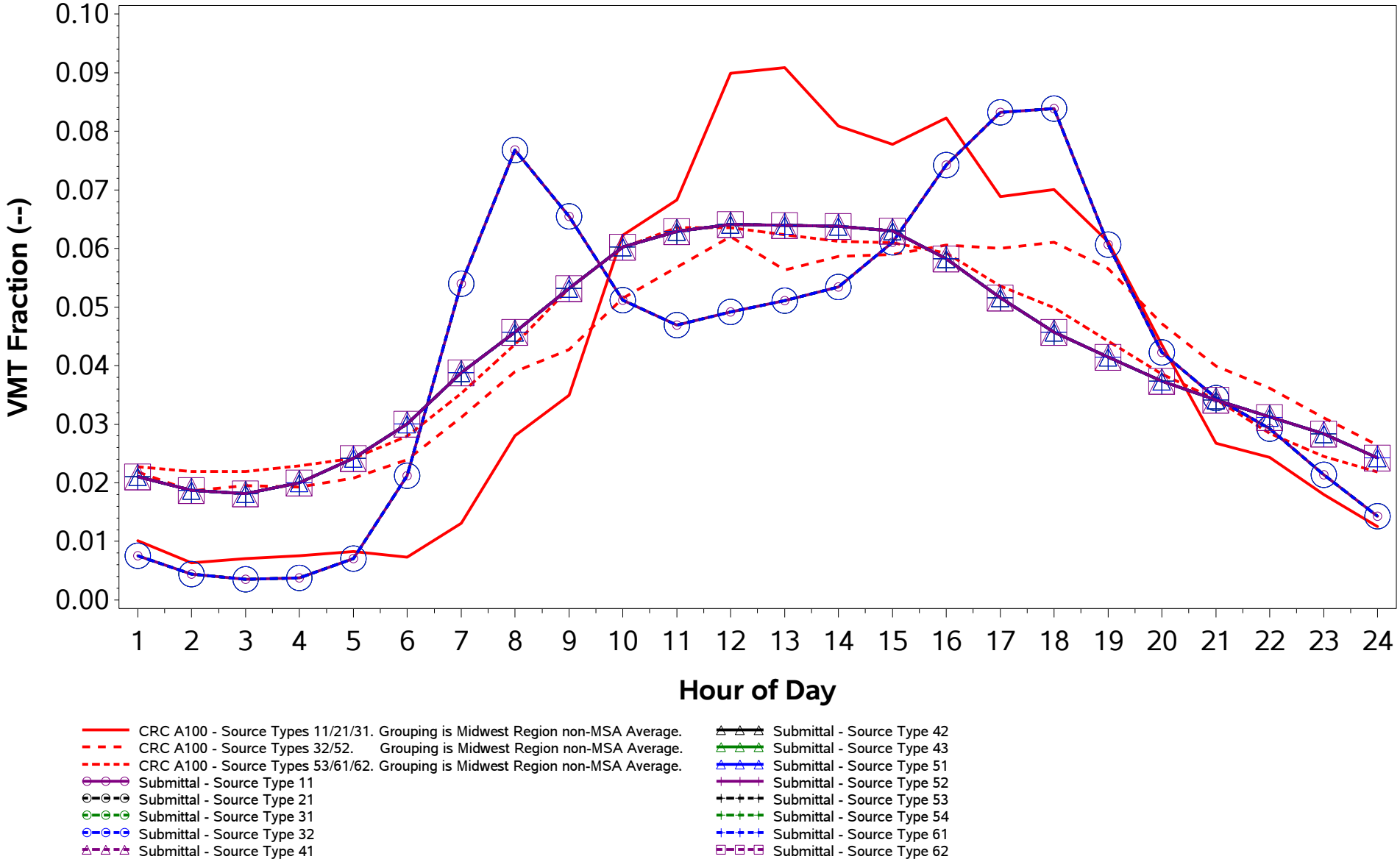

/proj1/EPA_2017_NEI_CDBs/2017_CDB_Review/Plotting/compare_speeds.sas 04DEC19 08:43

County ID = 39137. Ohio: Putnam
RURAL (Non-MSA)
Urban Non-Freeway (Road Type 5)
Weekday

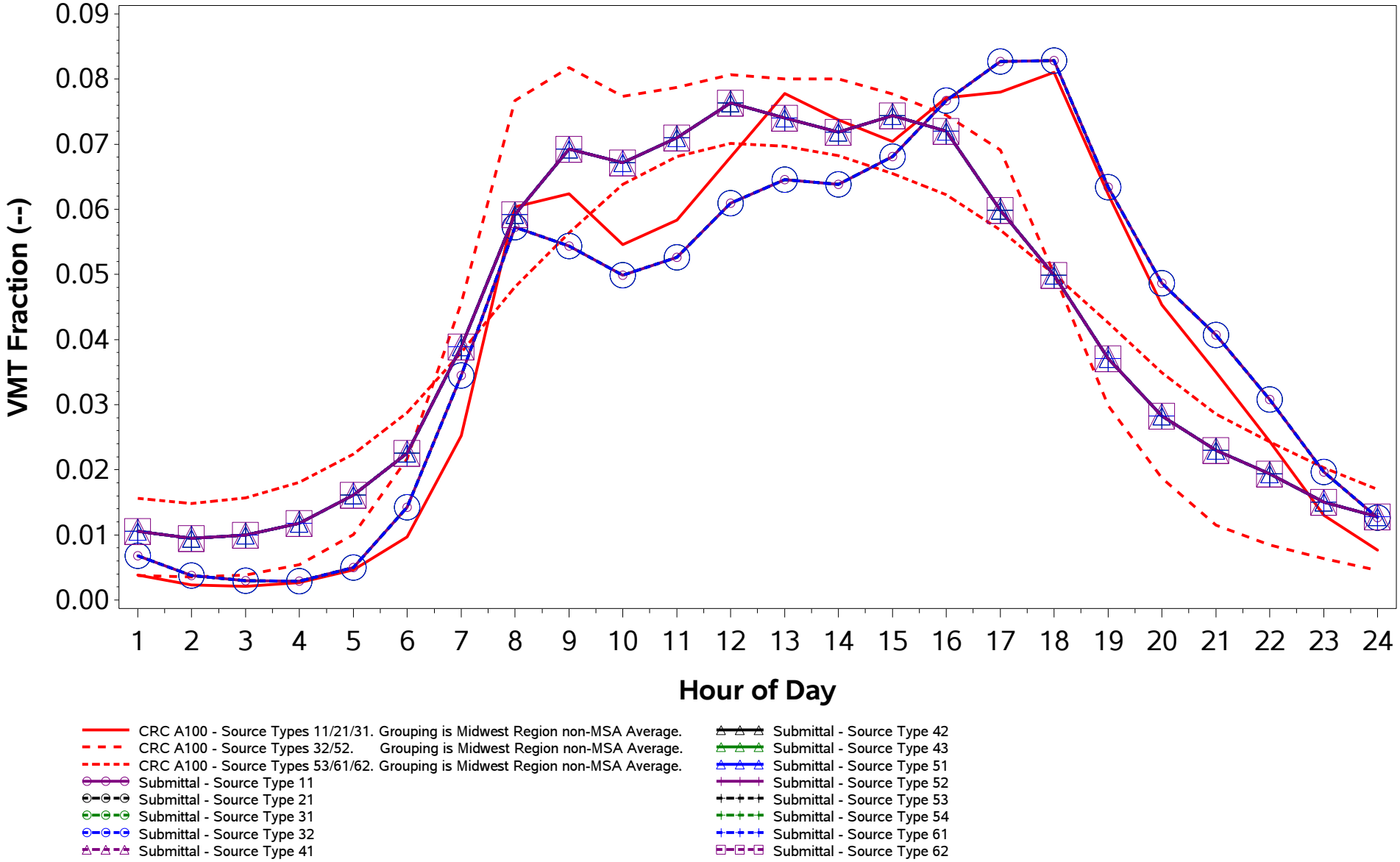

/proj1/EPA_2017_NEI_CDBs/2017_CDB_Review/Plotting/compare_speeds.sas 04DEC19 08:43

County ID = 39137. Ohio: Putnam
RURAL (Non-MSA)
Urban Non-Freeway (Road Type 5)
Weekend

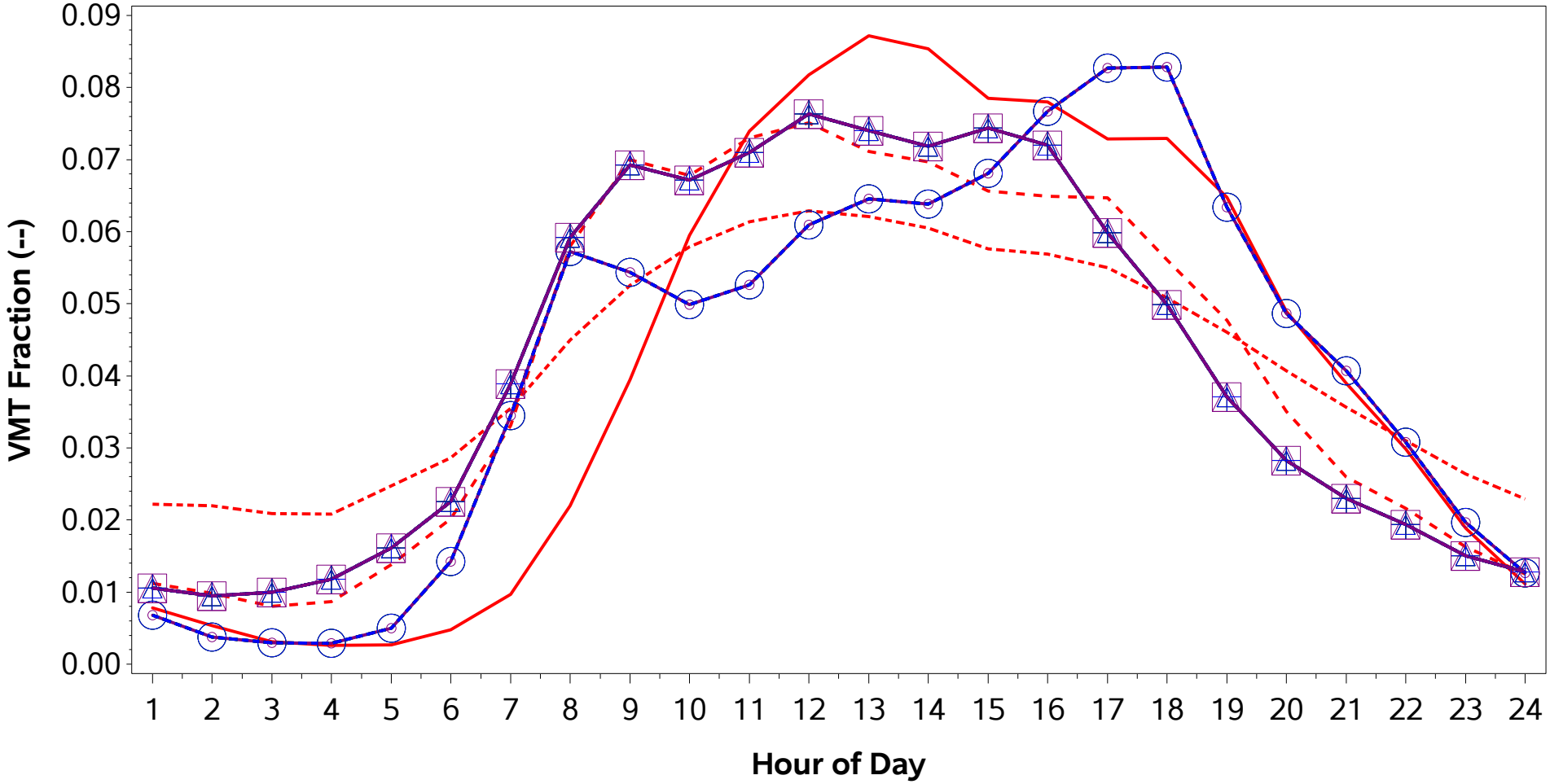

CRC A100 - Source Types 11/21/31. Grouping is Midwest Region non-MSA Average.
CRC A100 - Source Types 32/52. Grouping is Midwest Region non-MSA Average.
CRC A100 - Source Types 53/61/62. Grouping is Midwest Region non-MSA Average.
Submittal - Source Type 11
Submittal - Source Type 21
Submittal - Source Type 31
Submittal - Source Type 32
Submittal - Source Type 41
Submittal - Source Type 42
Submittal - Source Type 43
Submittal - Source Type 51
Submittal - Source Type 52
Submittal - Source Type 53
Submittal - Source Type 54
Submittal - Source Type 61
Submittal - Source Type 62

/proj1/EPA_2017_NEI_CDBs/2017_CDB_Review/Plotting/compare_speeds.sas 04DEC19 08:43

County ID = 39139. Ohio: Richland
URBAN (Mansfield; OH)
Rural Freeway (Road Type 2)
Weekday

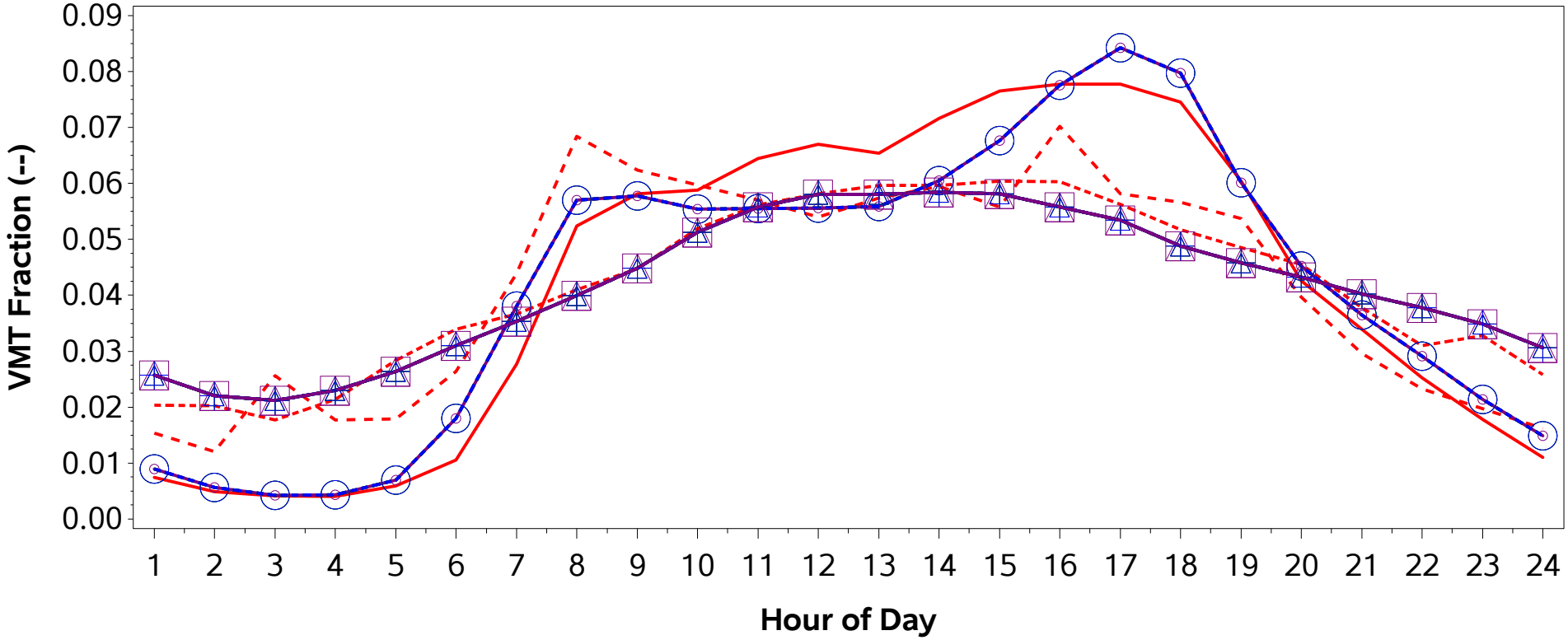

CRC A100 - Source Types 11/21/31. Grouping is Midwest Region Average of Single County MSA Counties.
CRC A100 - Source Types 32/52. Grouping is Individual.
CRC A100 - Source Types 53/61/62. Grouping is Individual.
Submittal - Source Type 11
Submittal - Source Type 21
Submittal - Source Type 31
Submittal - Source Type 32
Submittal - Source Type 41
Submittal - Source Type 42
Submittal - Source Type 43
Submittal - Source Type 51
Submittal - Source Type 52
Submittal - Source Type 53
Submittal - Source Type 54
Submittal - Source Type 61
Submittal - Source Type 62

/proj1/EPA_2017_NEI_CDBs/2017_CDB_Review/Plotting/compare_speeds.sas 04DEC19 08:43

County ID = 39139. Ohio: Richland
URBAN (Mansfield; OH)
Rural Freeway (Road Type 2)
Weekend

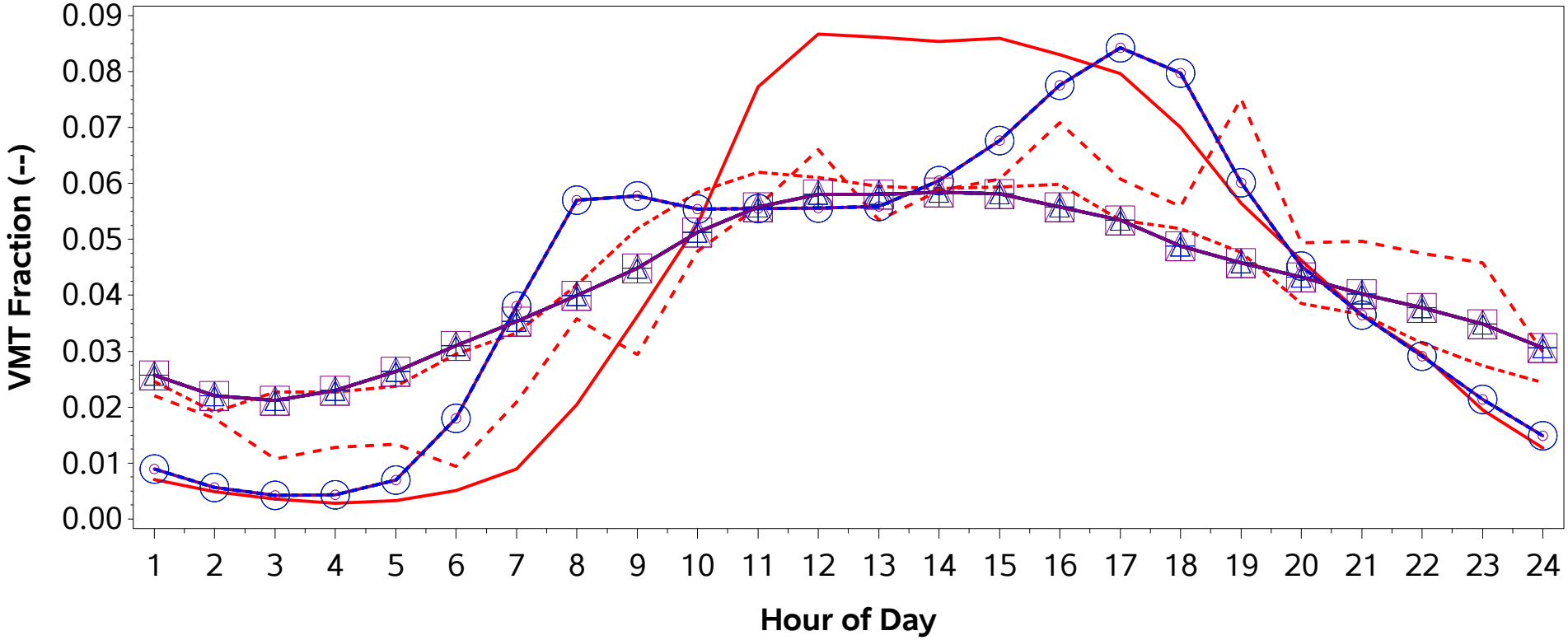

CRC A100 - Source Types 11/21/31. Grouping is Midwest Region Average of Single County MSA Counties.
CRC A100 - Source Types 32/52. Grouping is Individual.
CRC A100 - Source Types 53/61/62. Grouping is Individual.
Submittal - Source Type 11
Submittal - Source Type 21
Submittal - Source Type 31
Submittal - Source Type 32
Submittal - Source Type 41
Submittal - Source Type 42
Submittal - Source Type 43
Submittal - Source Type 51
Submittal - Source Type 52
Submittal - Source Type 53
Submittal - Source Type 54
Submittal - Source Type 61
Submittal - Source Type 62

/proj1/EPA_2017_NEI_CDBs/2017_CDB_Review/Plotting/compare_speeds.sas 04DEC19 08:43

County ID = 39139. Ohio: Richland
URBAN (Mansfield; OH)
Rural Non-Freeway (Road Type 3)
Weekday

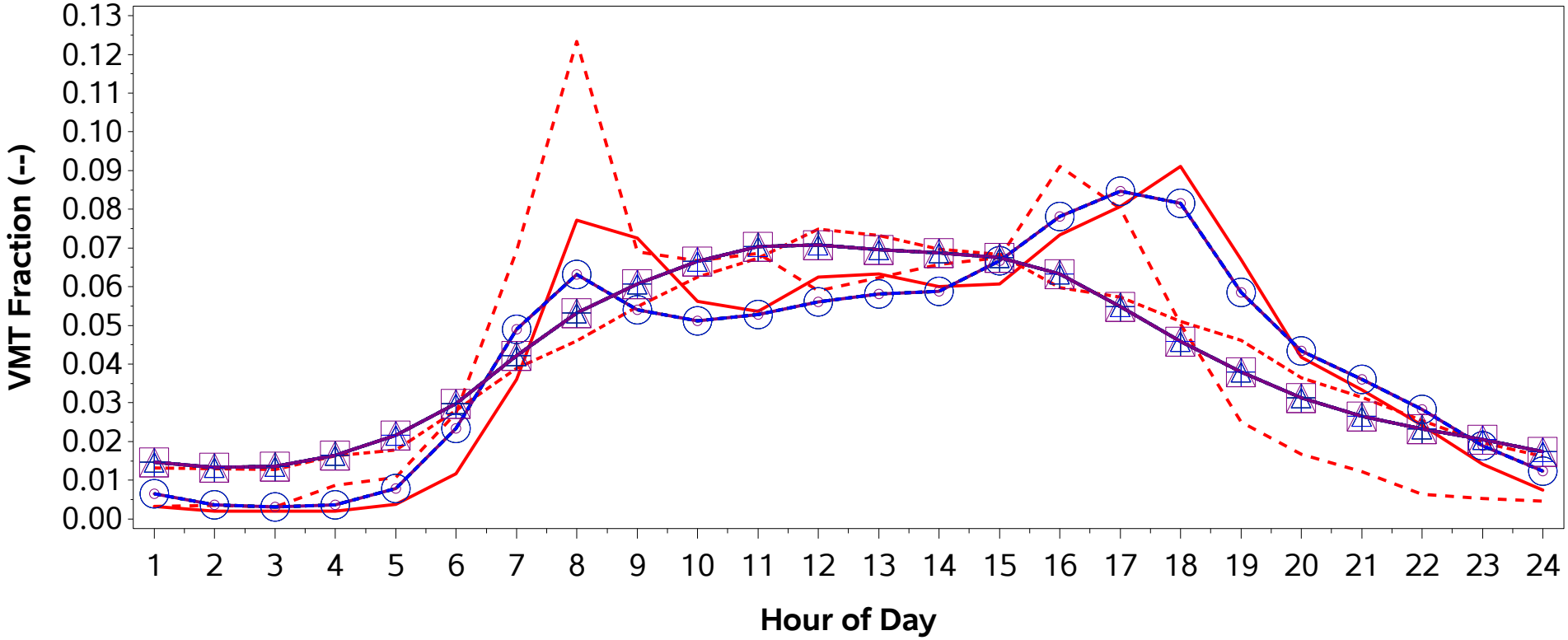

CRC A100 - Source Types 11/21/31. Grouping is Midwest Region Average of Single County MSA Counties.
CRC A100 - Source Types 32/52. Grouping is Individual.
CRC A100 - Source Types 53/61/62. Grouping is Individual.
Submittal - Source Type 11
Submittal - Source Type 21
Submittal - Source Type 31
Submittal - Source Type 32
Submittal - Source Type 41
Submittal - Source Type 42
Submittal - Source Type 43
Submittal - Source Type 51
Submittal - Source Type 52
Submittal - Source Type 53
Submittal - Source Type 54
Submittal - Source Type 61
Submittal - Source Type 62

/proj1/EPA_2017_NEI_CDBs/2017_CDB_Review/Plotting/compare_speeds.sas 04DEC19 08:43

County ID = 39139. Ohio: Richland
URBAN (Mansfield; OH)
Rural Non-Freeway (Road Type 3)
Weekend

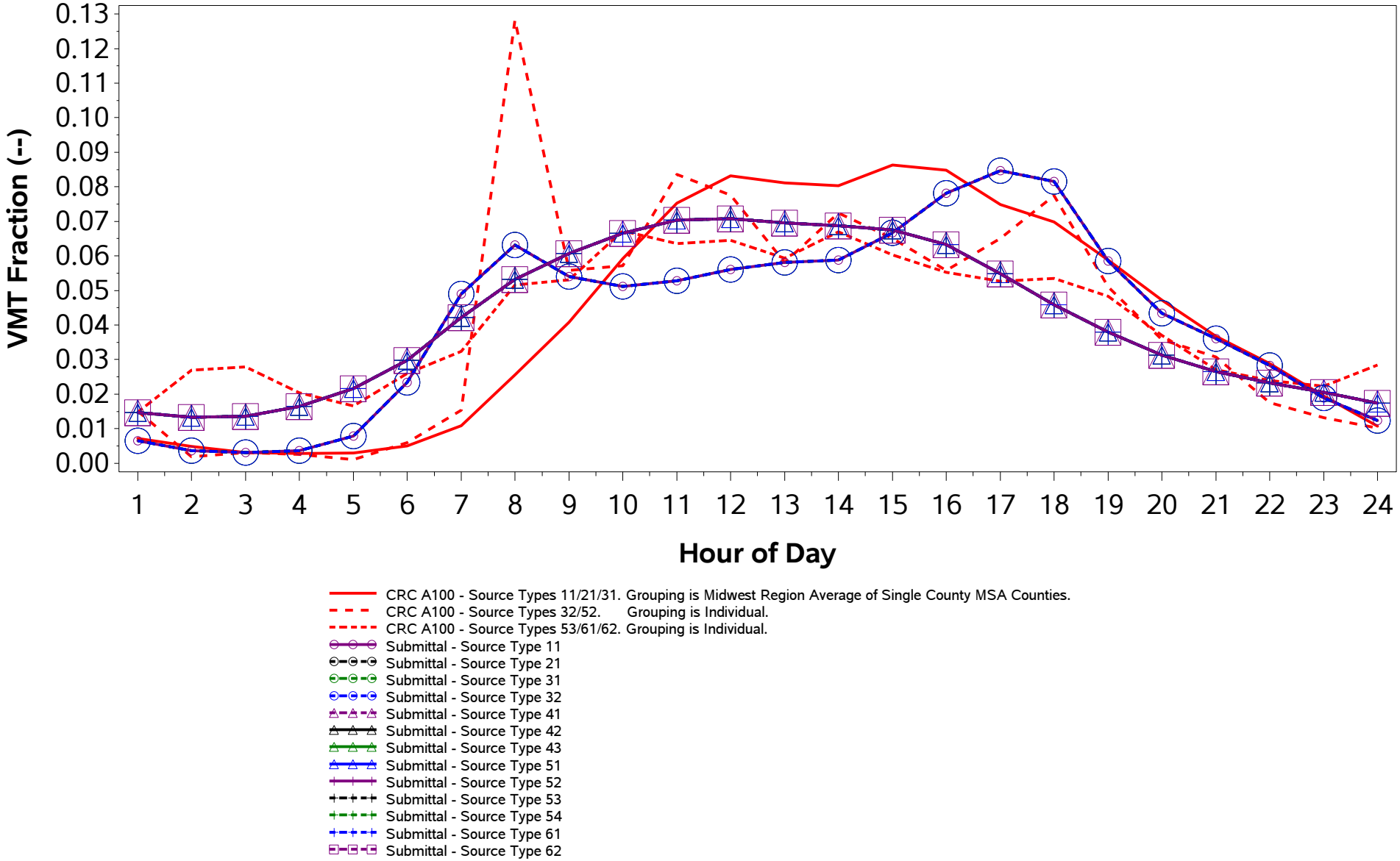

/proj1/EPA_2017_NEI_CDBs/2017_CDB_Review/Plotting/compare_speeds.sas 04DEC19 08:43

County ID = 39139. Ohio: Richland
URBAN (Mansfield; OH)
Urban Freeway (Road Type 4)
Weekday

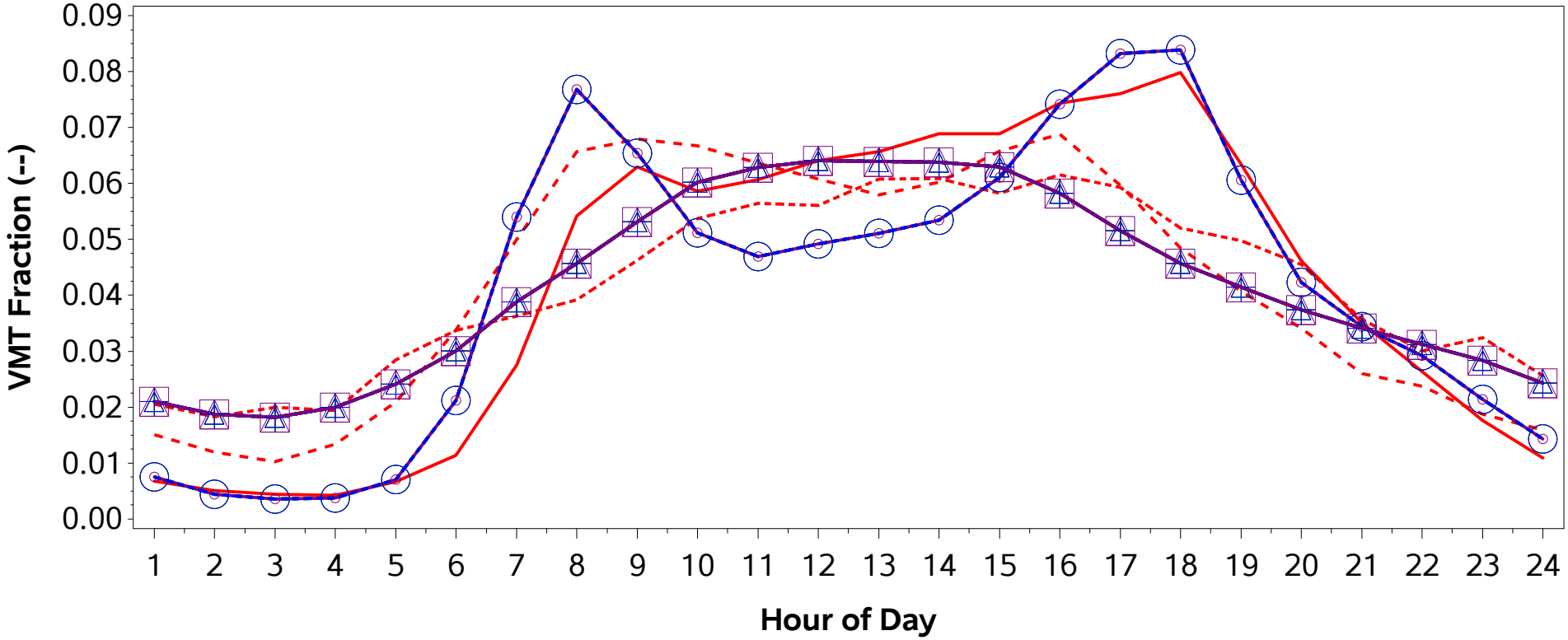

CRC A100 - Source Types 11/21/31. Grouping is Midwest Region Average of Single County MSA Counties.
CRC A100 - Source Types 32/52. Grouping is Midwest Region Average of Single County MSA Counties.
CRC A100 - Source Types 53/61/62. Grouping is Individual.
Submittal - Source Type 11
Submittal - Source Type 21
Submittal - Source Type 31
Submittal - Source Type 32
Submittal - Source Type 41
Submittal - Source Type 42
Submittal - Source Type 43
Submittal - Source Type 51
Submittal - Source Type 52
Submittal - Source Type 53
Submittal - Source Type 54
Submittal - Source Type 61
Submittal - Source Type 62

/proj1/EPA_2017_NEI_CDBs/2017_CDB_Review/Plotting/compare_speeds.sas 04DEC19 08:43

County ID = 39139. Ohio: Richland
URBAN (Mansfield; OH)
Urban Freeway (Road Type 4)
Weekend

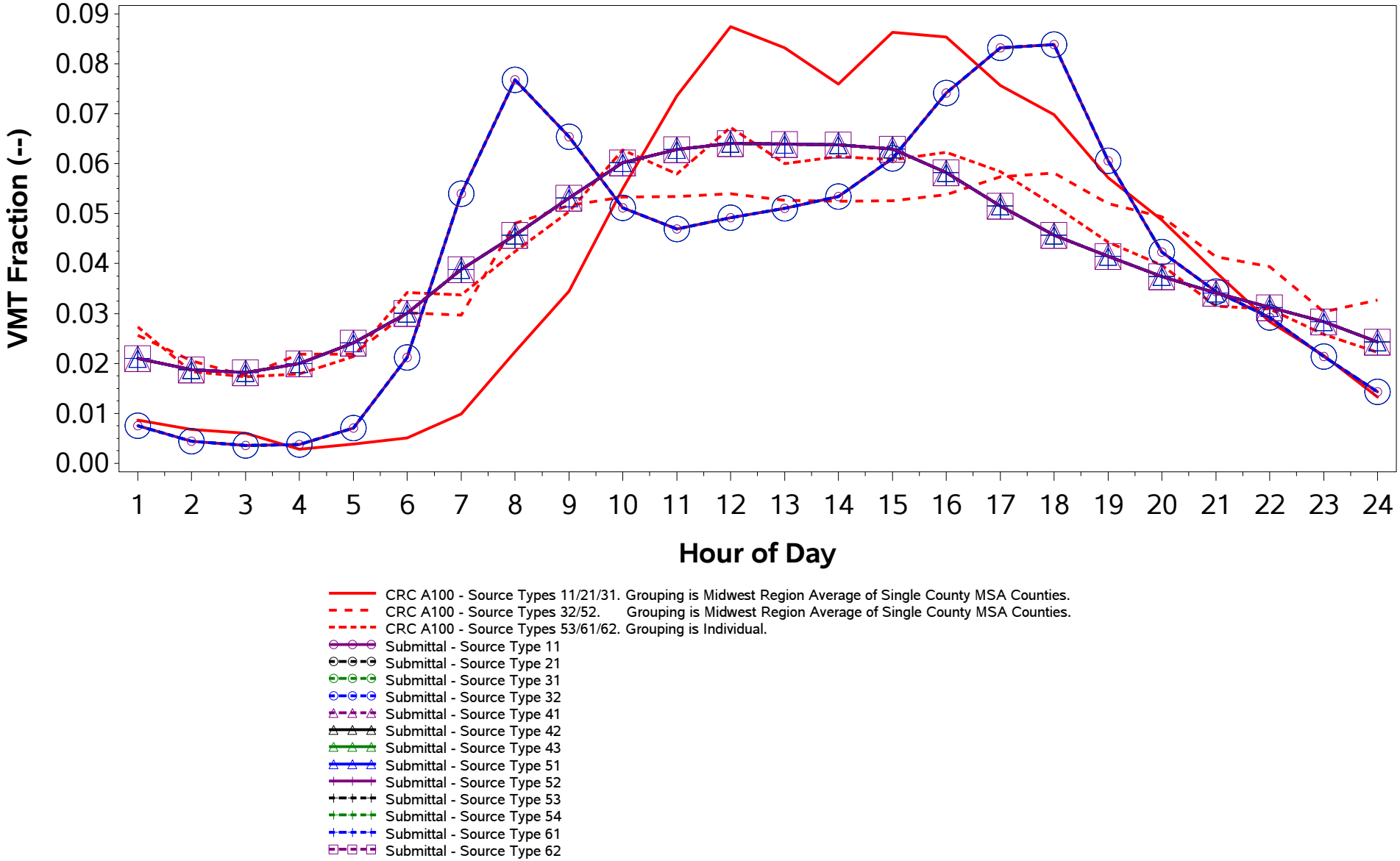

/proj1/EPA_2017_NEI_CDBs/2017_CDB_Review/Plotting/compare_speeds.sas 04DEC19 08:43

County ID = 39139. Ohio: Richland
URBAN (Mansfield; OH)
Urban Non-Freeway (Road Type 5)
Weekday

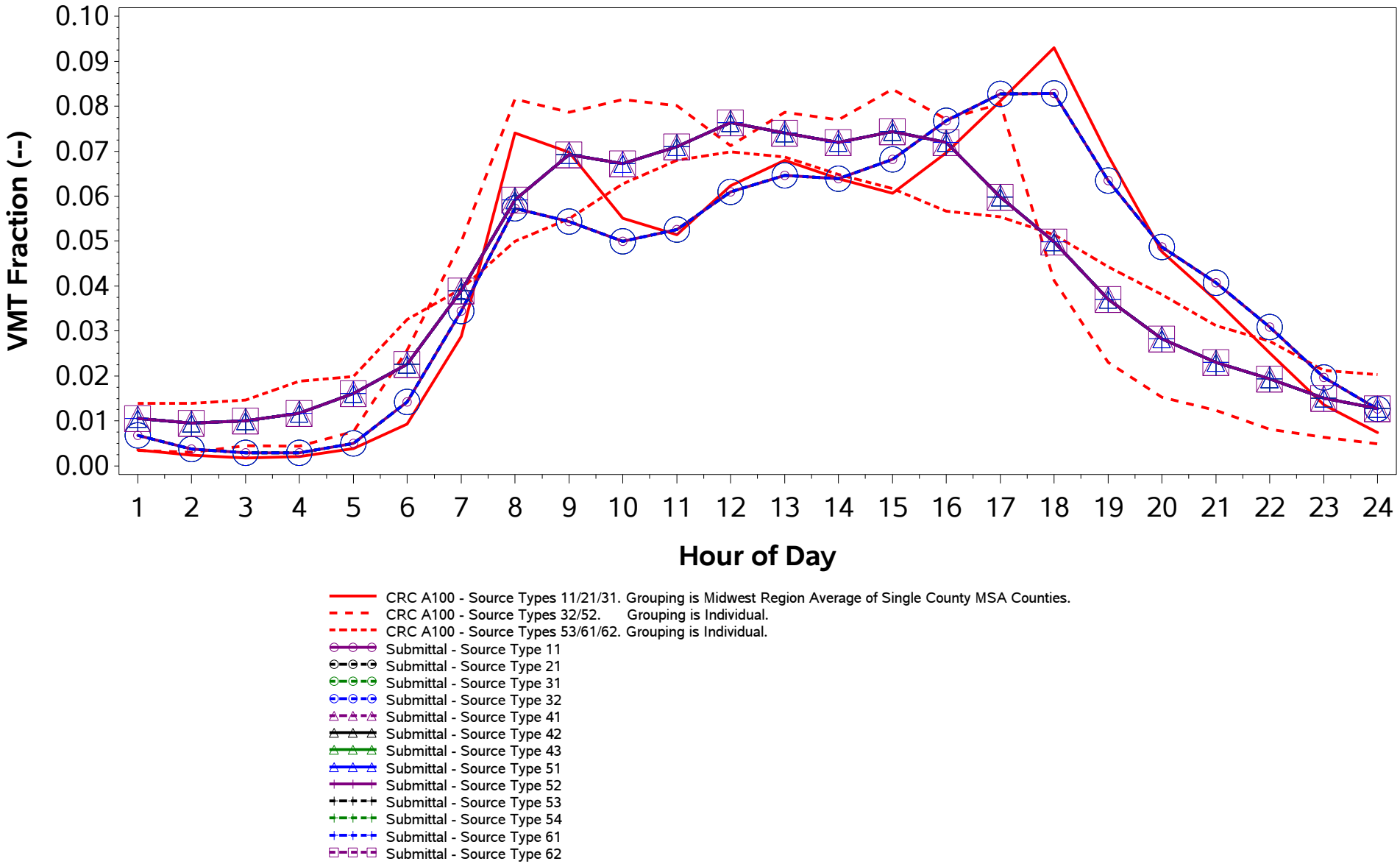

/proj1/EPA_2017_NEI_CDBs/2017_CDB_Review/Plotting/compare_speeds.sas 04DEC19 08:43

County ID = 39139. Ohio: Richland
URBAN (Mansfield; OH)
Urban Non-Freeway (Road Type 5)
Weekend

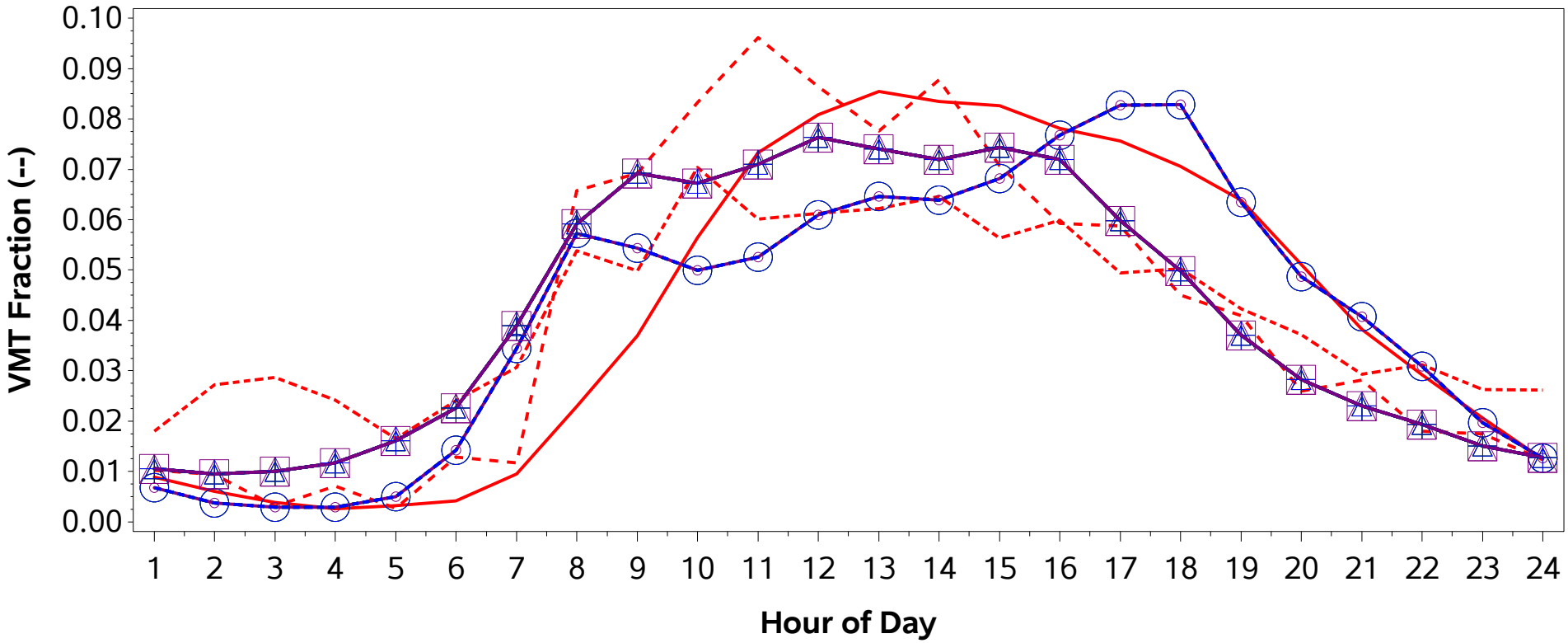

CRC A100 - Source Types 11/21/31. Grouping is Midwest Region Average of Single County MSA Counties.
CRC A100 - Source Types 32/52. Grouping is Individual.
CRC A100 - Source Types 53/61/62. Grouping is Individual.
Submittal - Source Type 11
Submittal - Source Type 21
Submittal - Source Type 31
Submittal - Source Type 32
Submittal - Source Type 41
Submittal - Source Type 42
Submittal - Source Type 43
Submittal - Source Type 51
Submittal - Source Type 52
Submittal - Source Type 53
Submittal - Source Type 54
Submittal - Source Type 61
Submittal - Source Type 62

/proj1/EPA_2017_NEI_CDBs/2017_CDB_Review/Plotting/compare_speeds.sas 04DEC19 08:43

County ID = 39141. Ohio: Ross
RURAL (Non-MSA)
Rural Freeway (Road Type 2)
Weekday

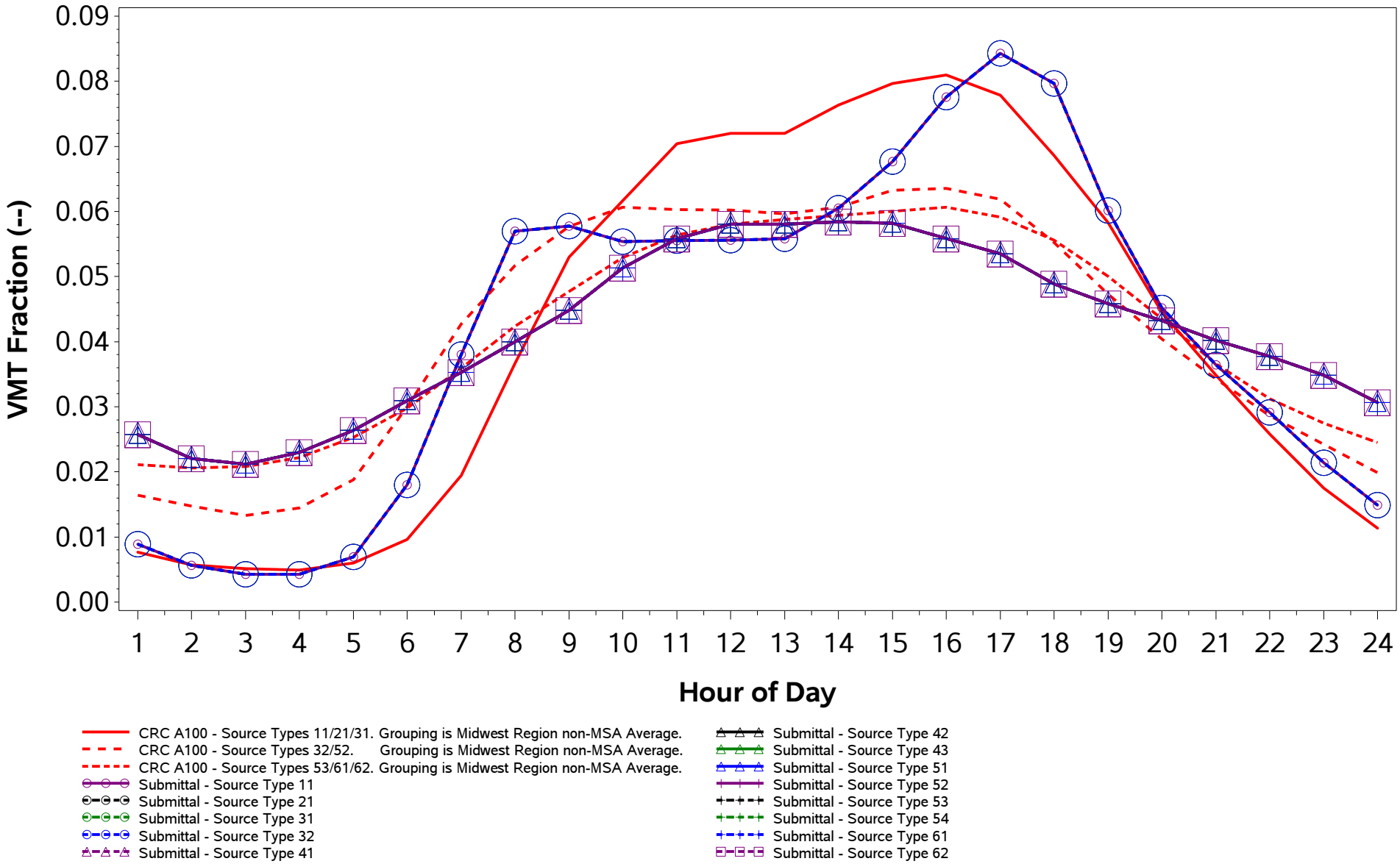

/proj1/EPA_2017_NEI_CDBs/2017_CDB_Review/Plotting/compare_speeds.sas 04DEC19 08:43

County ID = 39141. Ohio: Ross
RURAL (Non-MSA)
Rural Freeway (Road Type 2)
Weekend

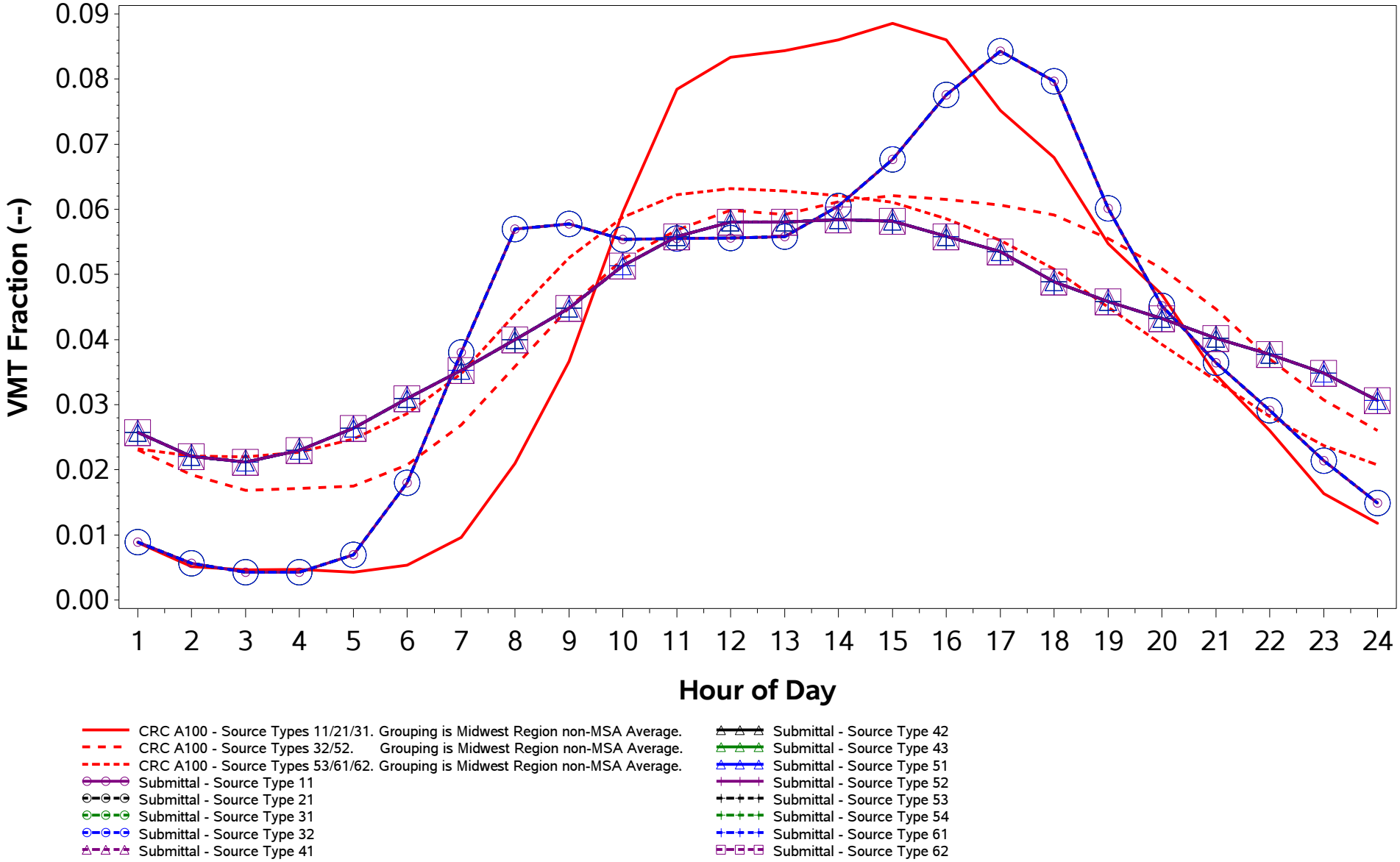

/proj1/EPA_2017_NEI_CDBs/2017_CDB_Review/Plotting/compare_speeds.sas 04DEC19 08:43

County ID = 39141. Ohio: Ross
RURAL (Non-MSA)
Rural Non-Freeway (Road Type 3)
Weekday

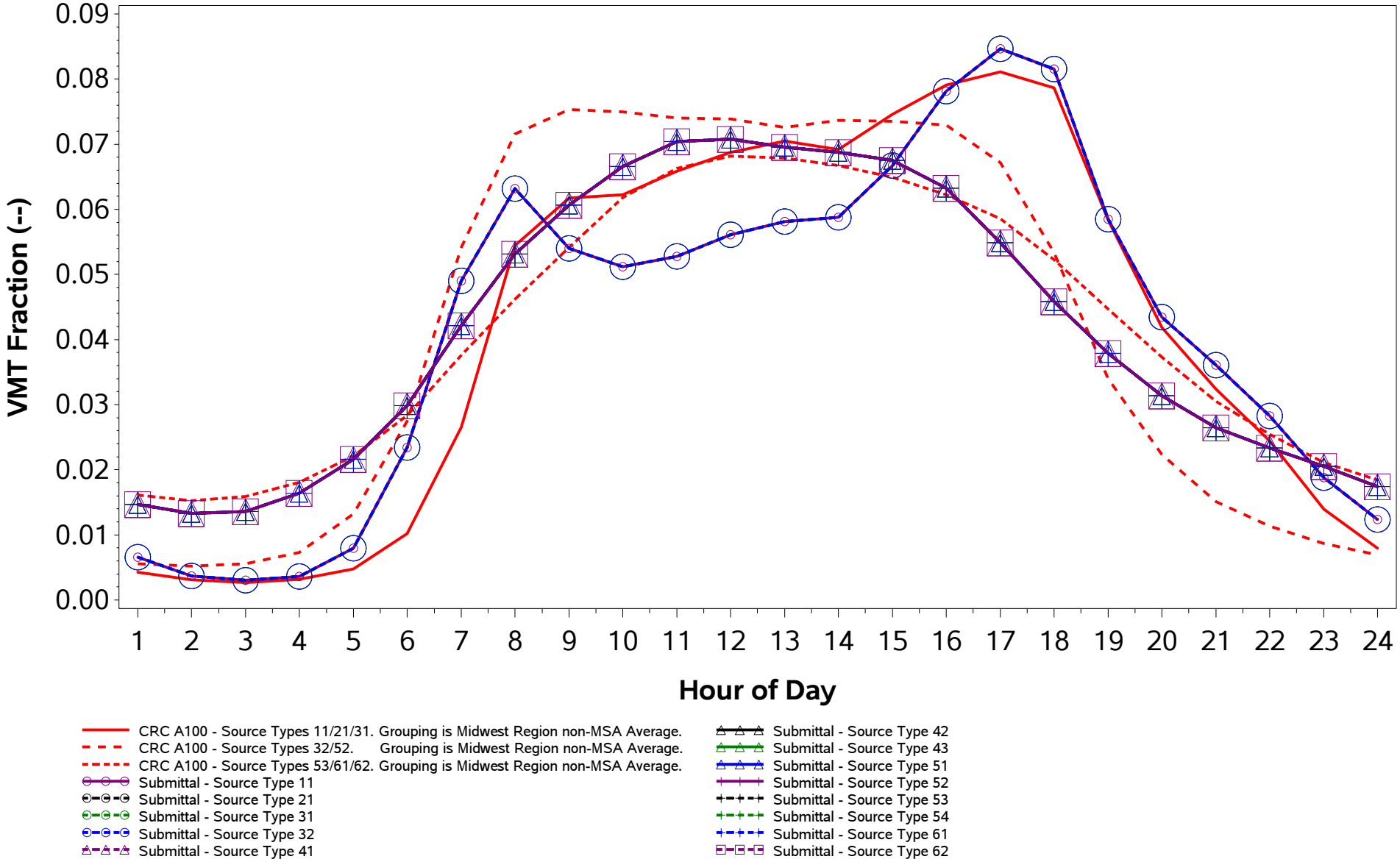

/proj1/EPA_2017_NEI_CDBs/2017_CDB_Review/Plotting/compare_speeds.sas 04DEC19 08:43

County ID = 39141. Ohio: Ross
RURAL (Non-MSA)
Rural Non-Freeway (Road Type 3)
Weekend

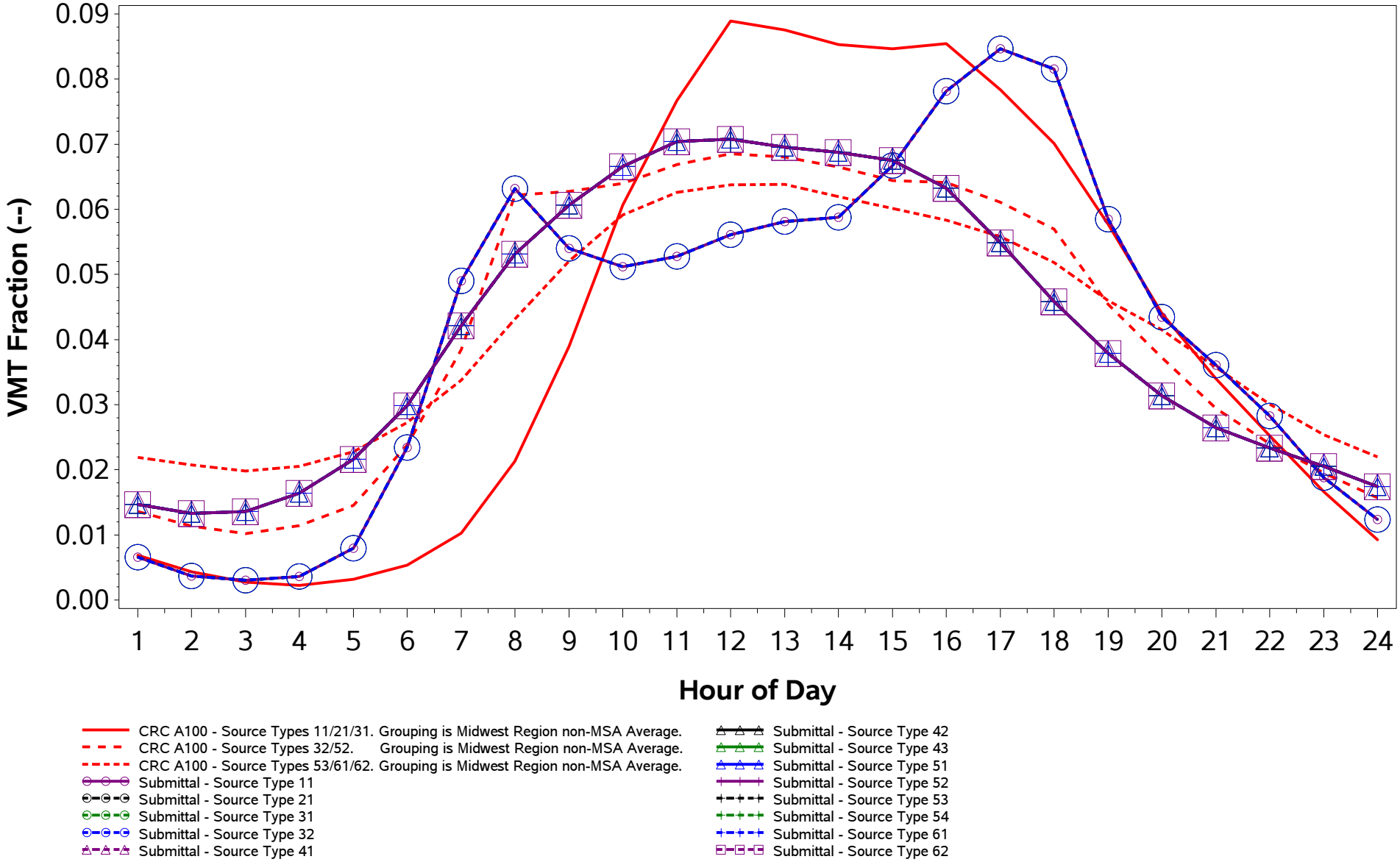

/proj1/EPA_2017_NEI_CDBs/2017_CDB_Review/Plotting/compare_speeds.sas 04DEC19 08:43

County ID = 39141. Ohio: Ross
RURAL (Non-MSA)
Urban Freeway (Road Type 4)
Weekday

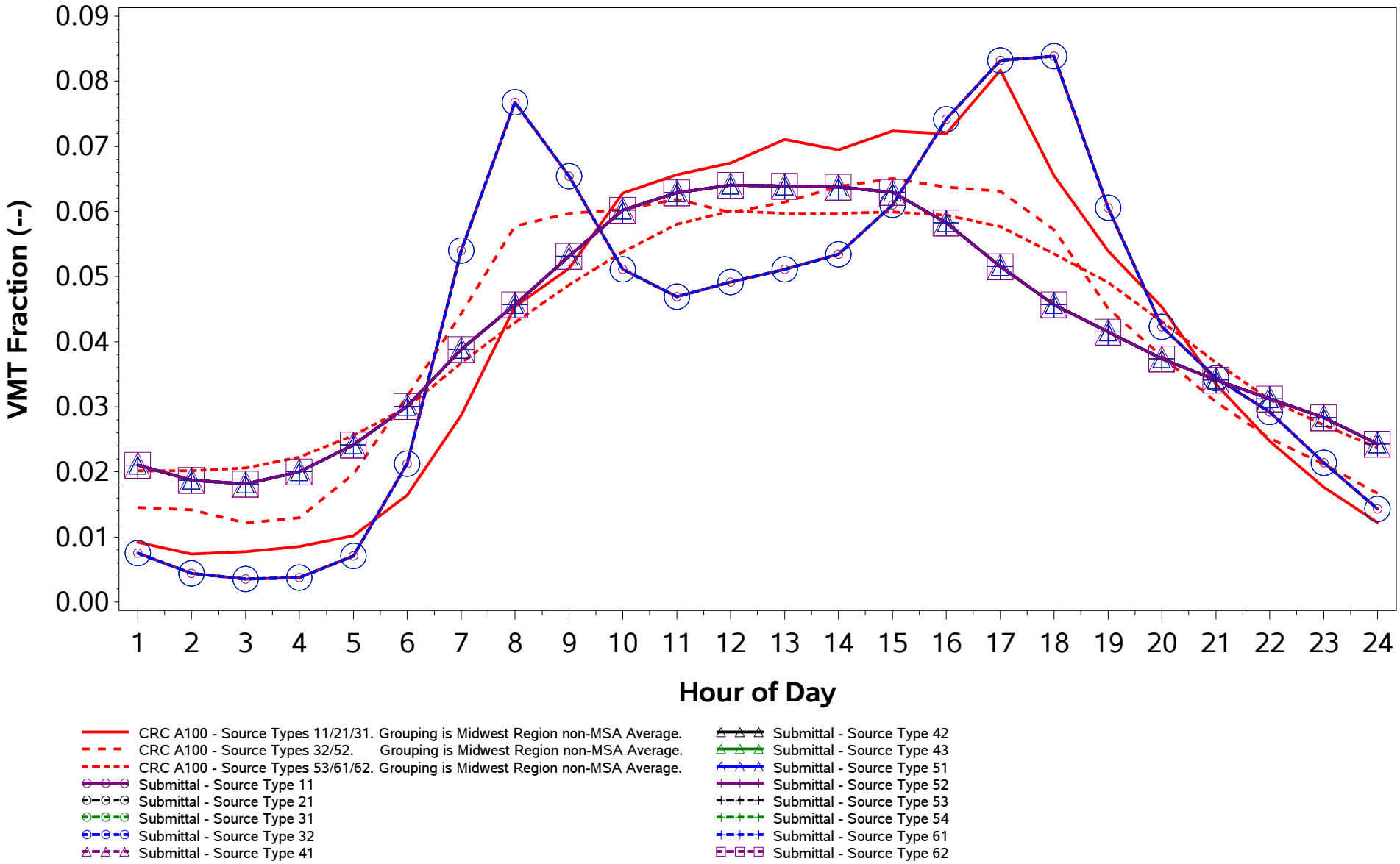

/proj1/EPA_2017_NEI_CDBs/2017_CDB_Review/Plotting/compare_speeds.sas 04DEC19 08:43

County ID = 39141. Ohio: Ross
RURAL (Non-MSA)
Urban Freeway (Road Type 4)
Weekend

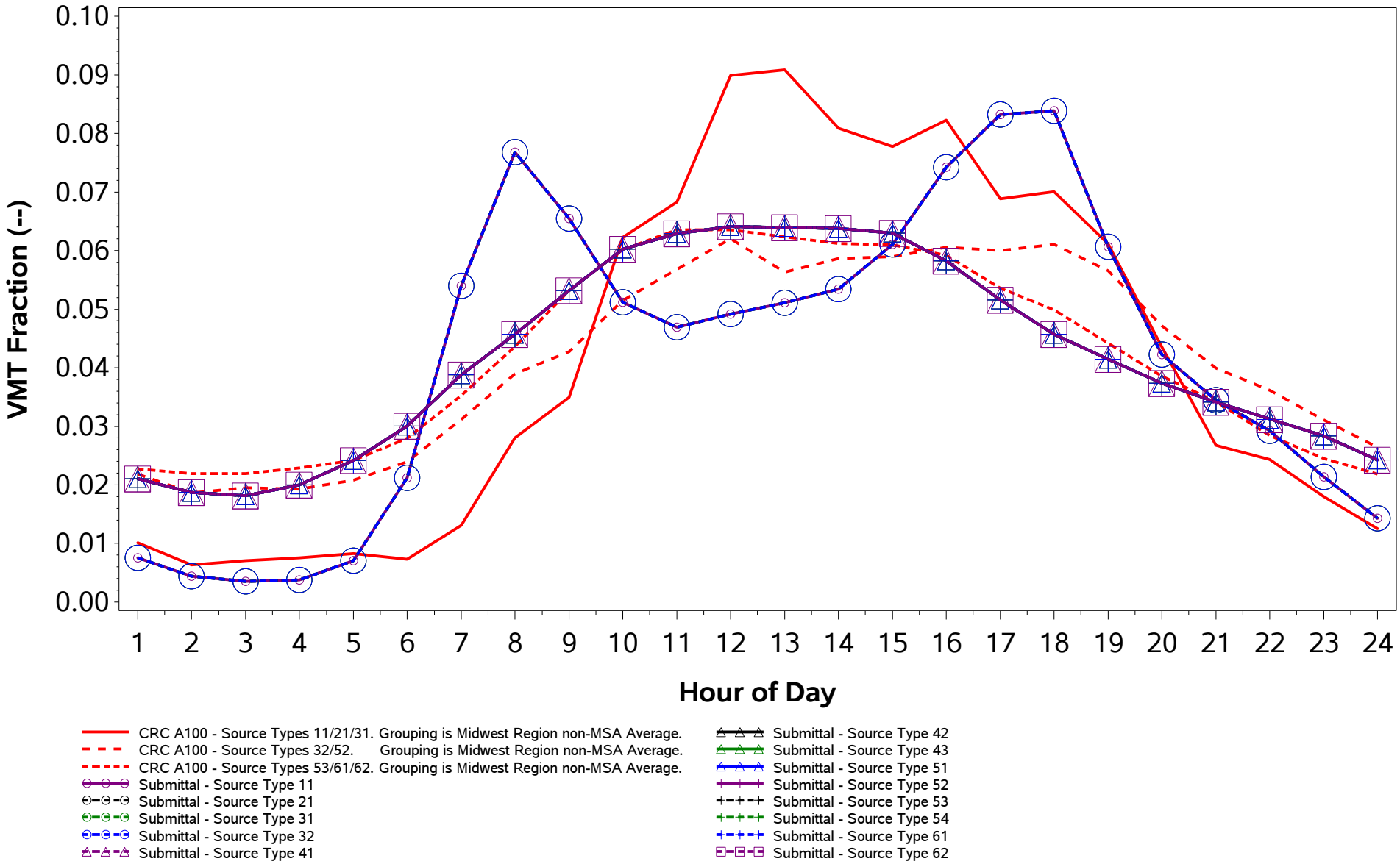

/proj1/EPA_2017_NEI_CDBs/2017_CDB_Review/Plotting/compare_speeds.sas 04DEC19 08:43

County ID = 39141. Ohio: Ross
RURAL (Non-MSA)
Urban Non-Freeway (Road Type 5)
Weekday

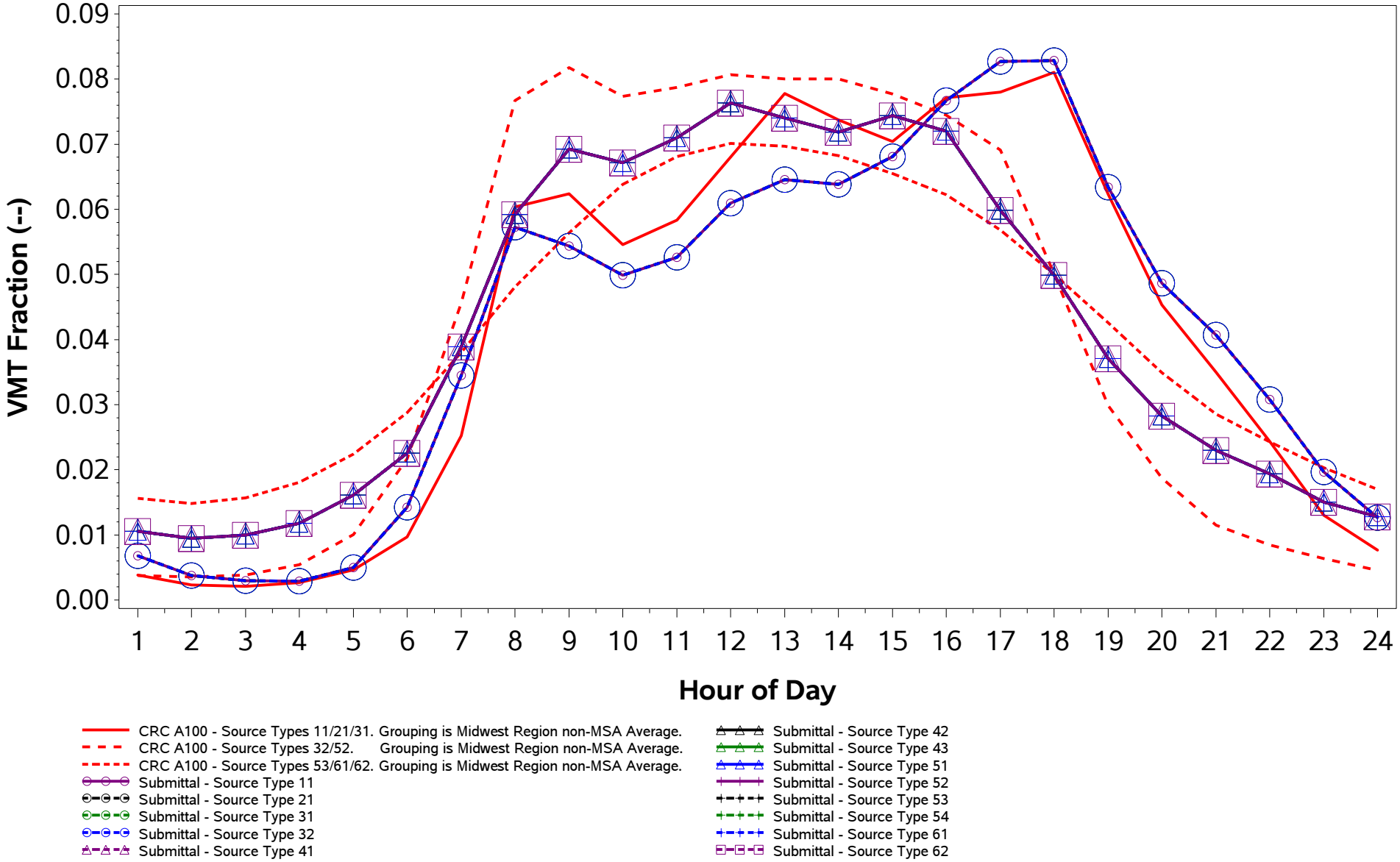

/proj1/EPA_2017_NEI_CDBs/2017_CDB_Review/Plotting/compare_speeds.sas 04DEC19 08:43

County ID = 39141. Ohio: Ross
RURAL (Non-MSA)
Urban Non-Freeway (Road Type 5)
Weekend

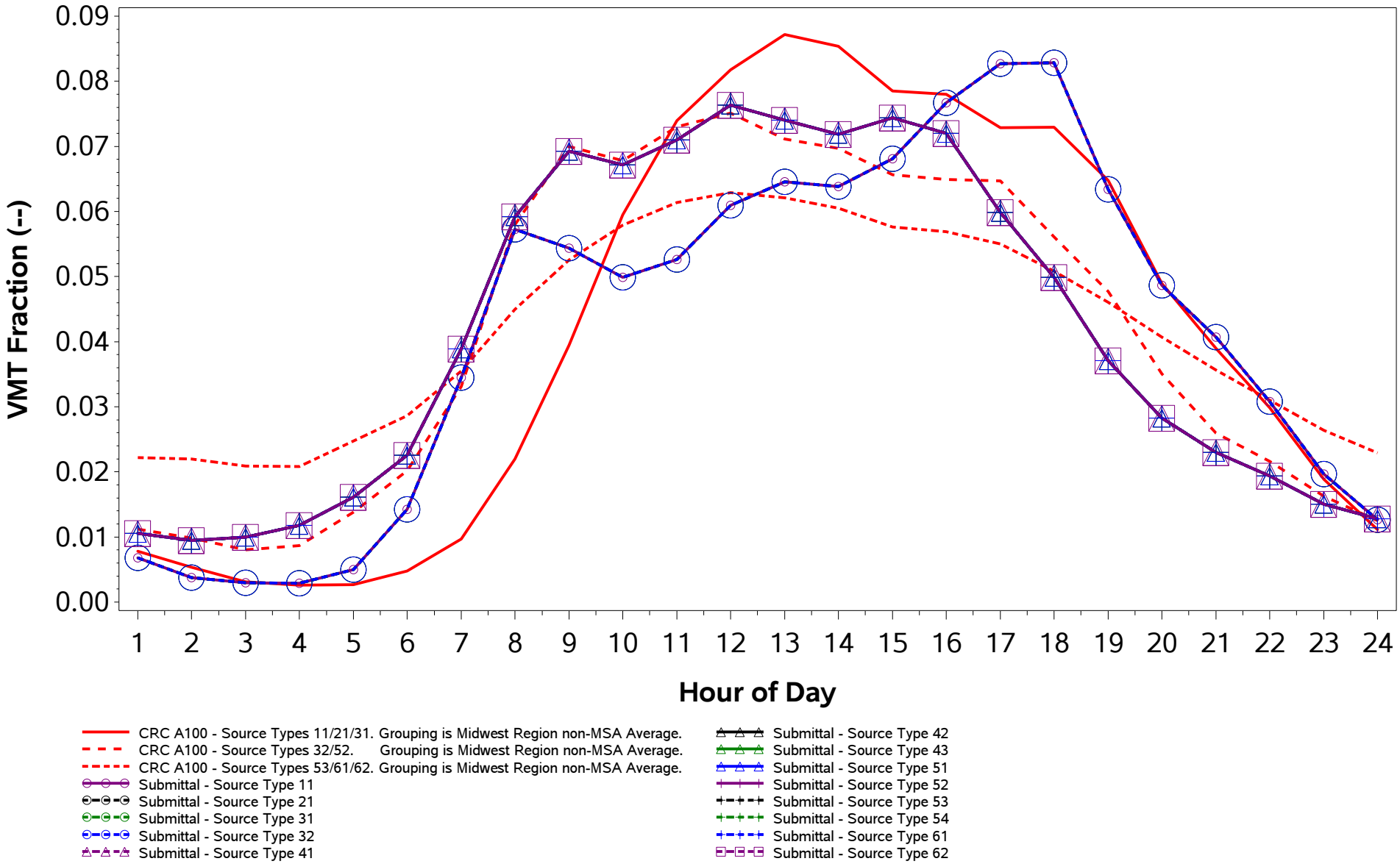

/proj1/EPA_2017_NEI_CDBs/2017_CDB_Review/Plotting/compare_speeds.sas 04DEC19 08:43

County ID = 39143. Ohio: Sandusky
RURAL (Non-MSA)
Rural Freeway (Road Type 2)
Weekday

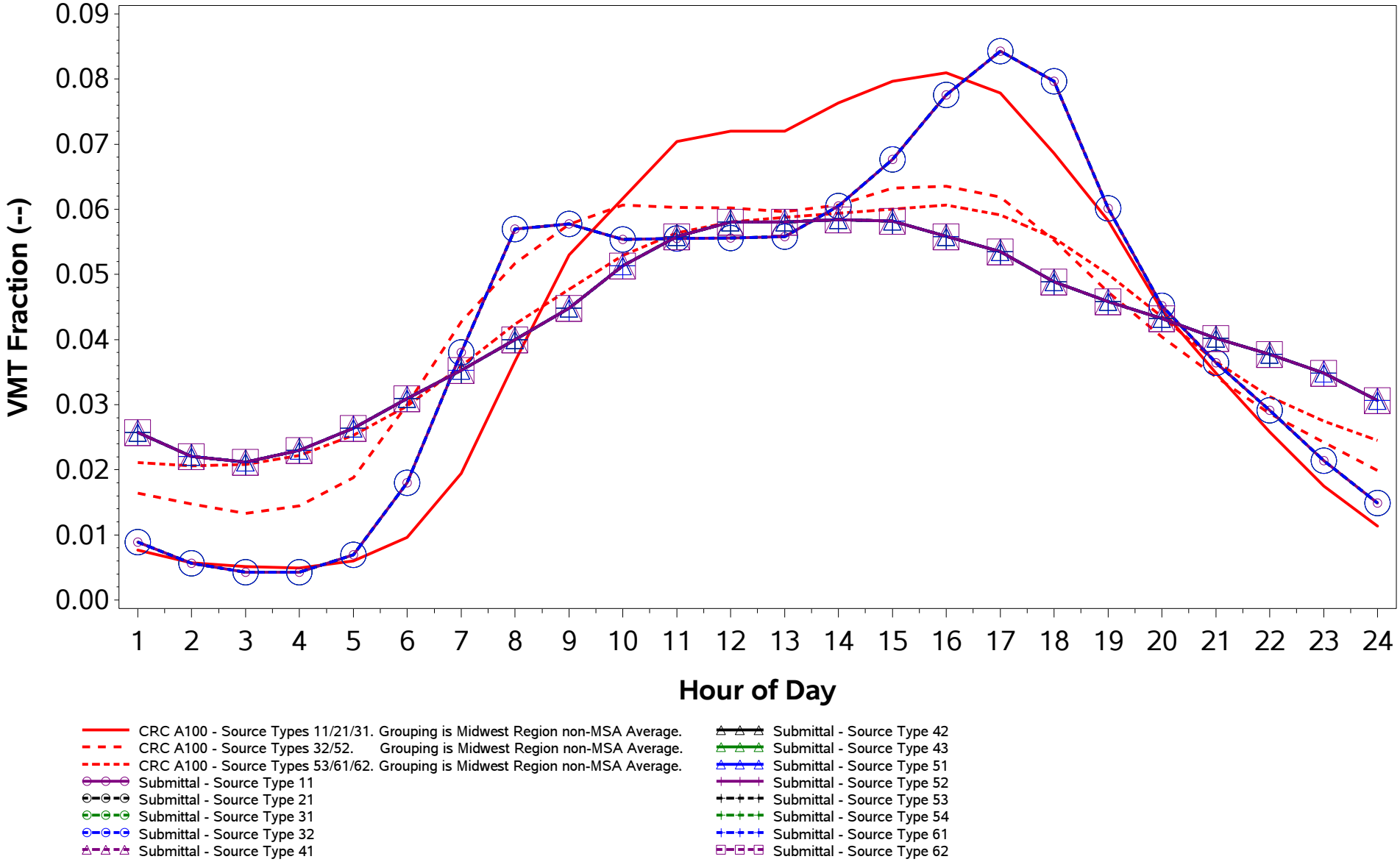

/proj1/EPA_2017_NEI_CDBs/2017_CDB_Review/Plotting/compare_speeds.sas 04DEC19 08:43

County ID = 39143. Ohio: Sandusky
RURAL (Non-MSA)
Rural Freeway (Road Type 2)
Weekend

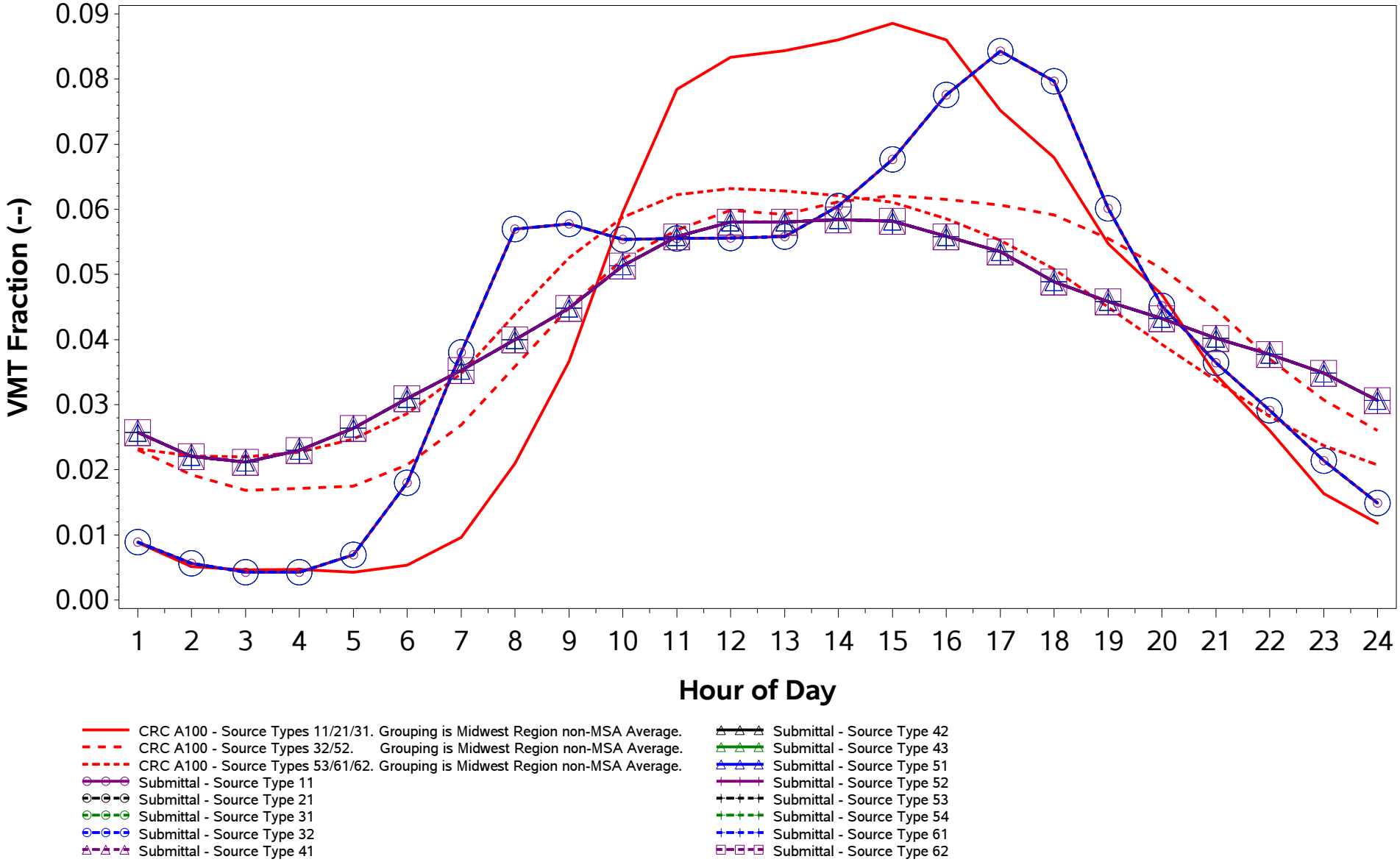

/proj1/EPA_2017_NEI_CDBs/2017_CDB_Review/Plotting/compare_speeds.sas 04DEC19 08:43

County ID = 39143. Ohio: Sandusky
RURAL (Non-MSA)
Rural Non-Freeway (Road Type 3)
Weekday

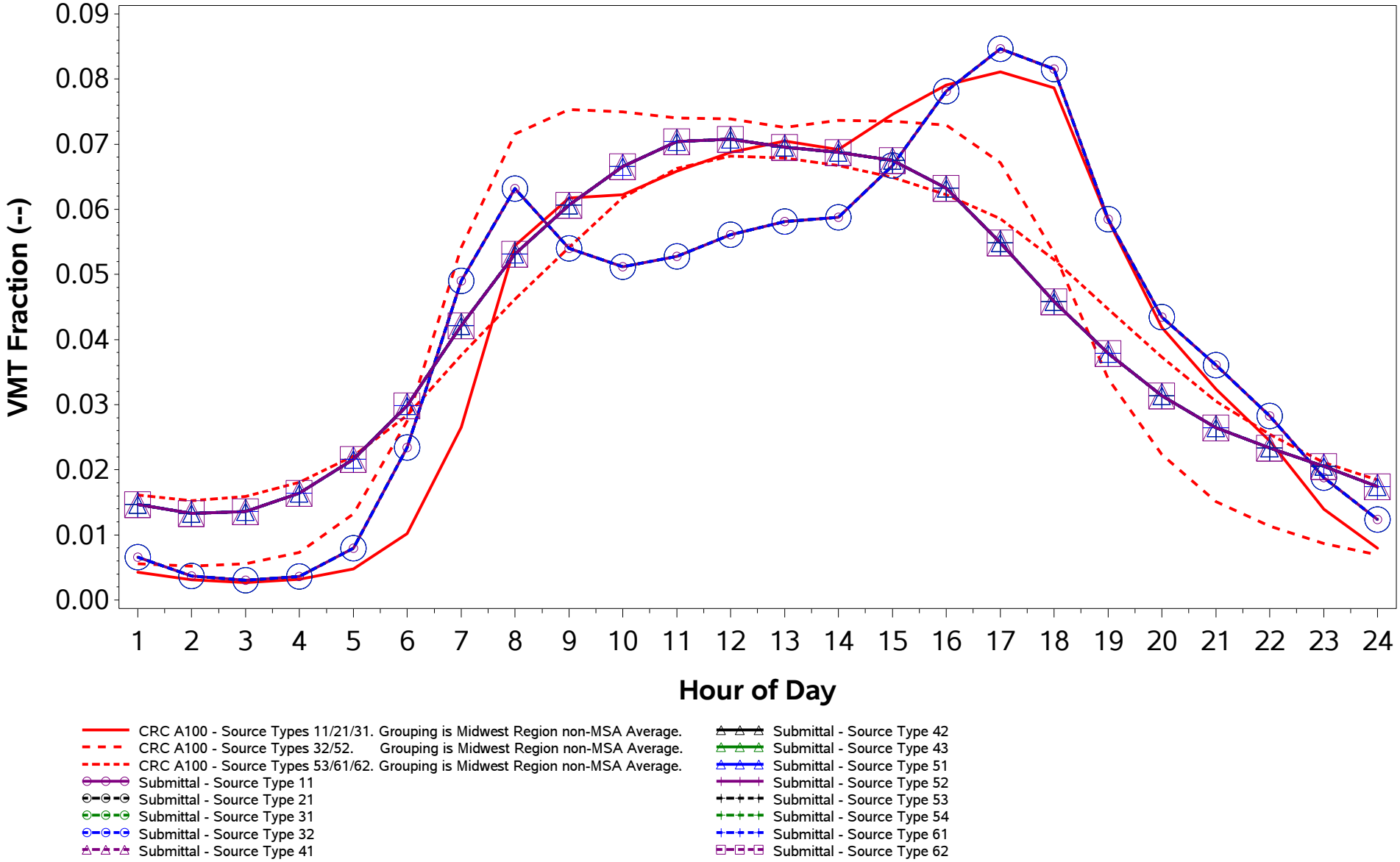

/proj1/EPA_2017_NEI_CDBs/2017_CDB_Review/Plotting/compare_speeds.sas 04DEC19 08:43

County ID = 39143. Ohio: Sandusky
RURAL (Non-MSA)
Rural Non-Freeway (Road Type 3)
Weekend

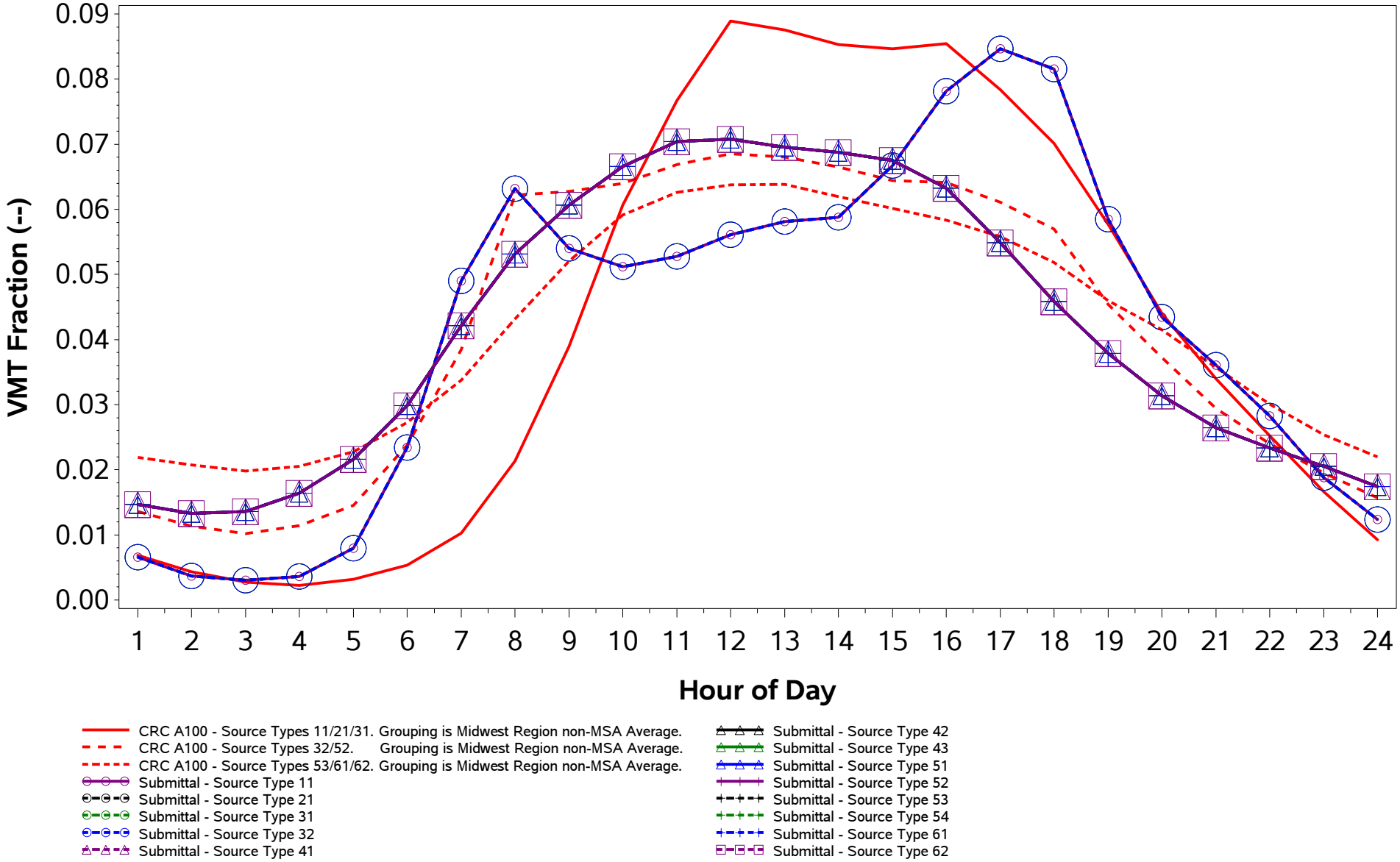

/proj1/EPA_2017_NEI_CDBs/2017_CDB_Review/Plotting/compare_speeds.sas 04DEC19 08:43

County ID = 39143. Ohio: Sandusky
RURAL (Non-MSA)
Urban Freeway (Road Type 4)
Weekday

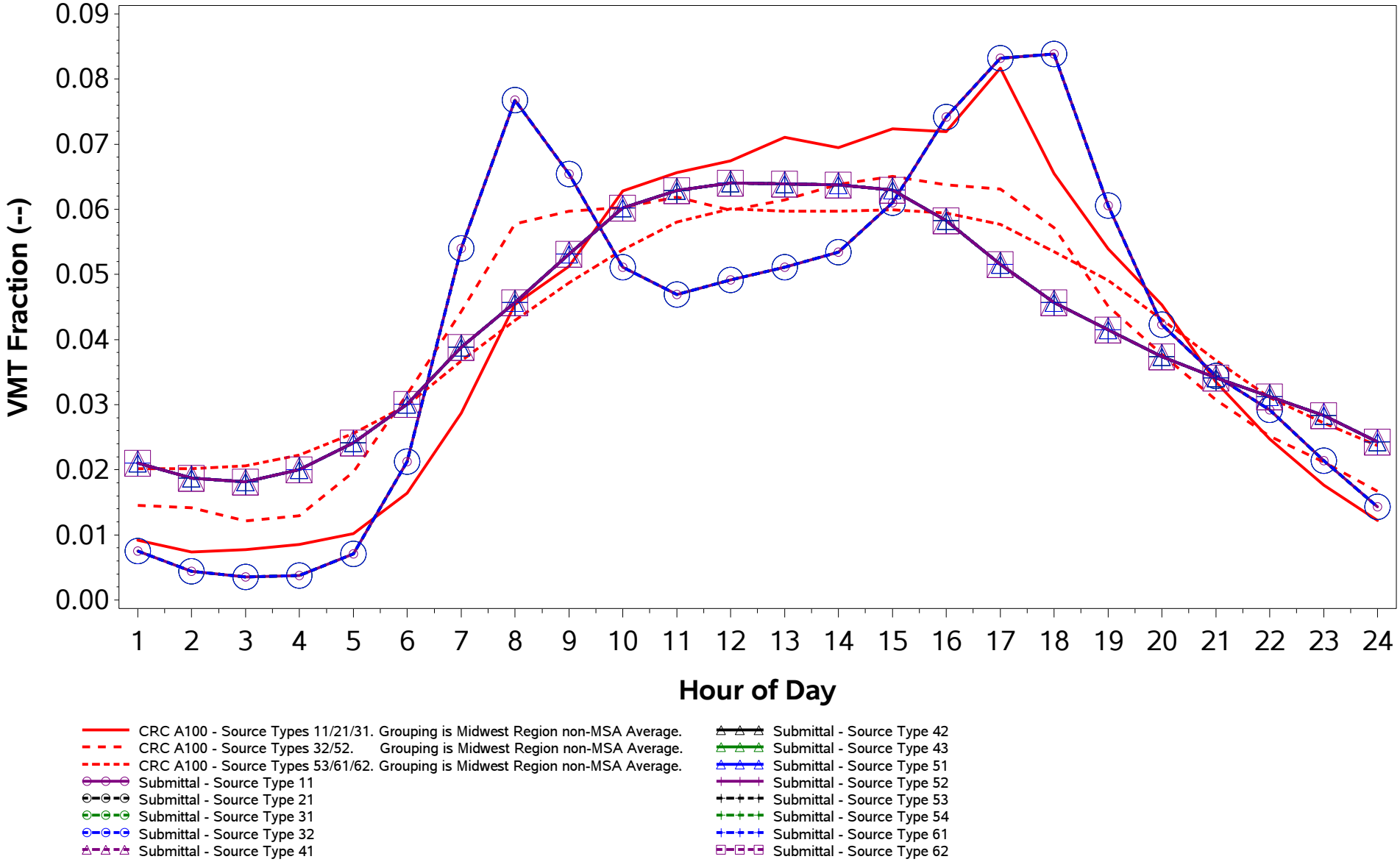

/proj1/EPA_2017_NEI_CDBs/2017_CDB_Review/Plotting/compare_speeds.sas 04DEC19 08:43

County ID = 39143. Ohio: Sandusky
RURAL (Non-MSA)
Urban Freeway (Road Type 4)
Weekend

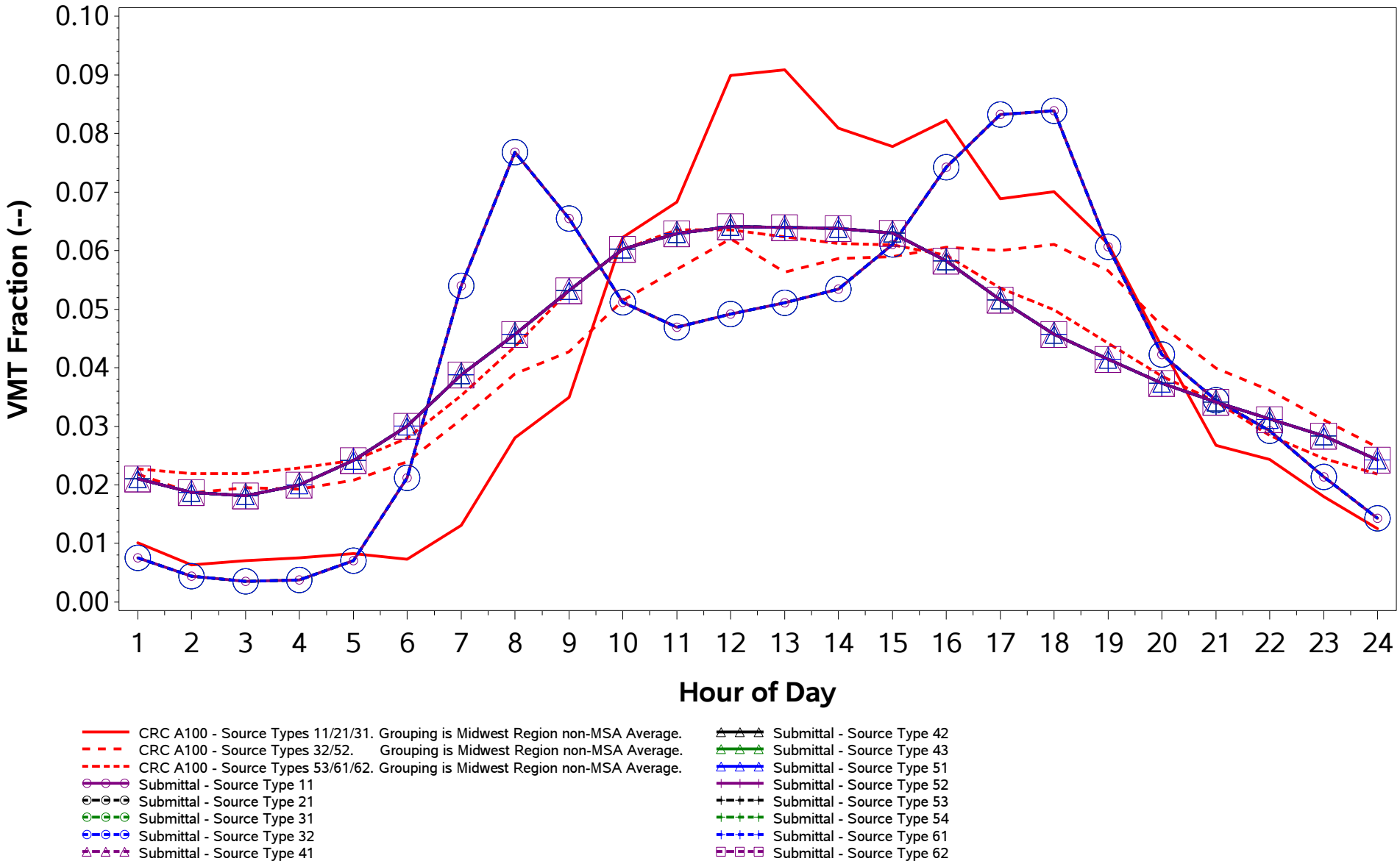

/proj1/EPA_2017_NEI_CDBs/2017_CDB_Review/Plotting/compare_speeds.sas 04DEC19 08:43

County ID = 39143. Ohio: Sandusky
RURAL (Non-MSA)
Urban Non-Freeway (Road Type 5)
Weekday

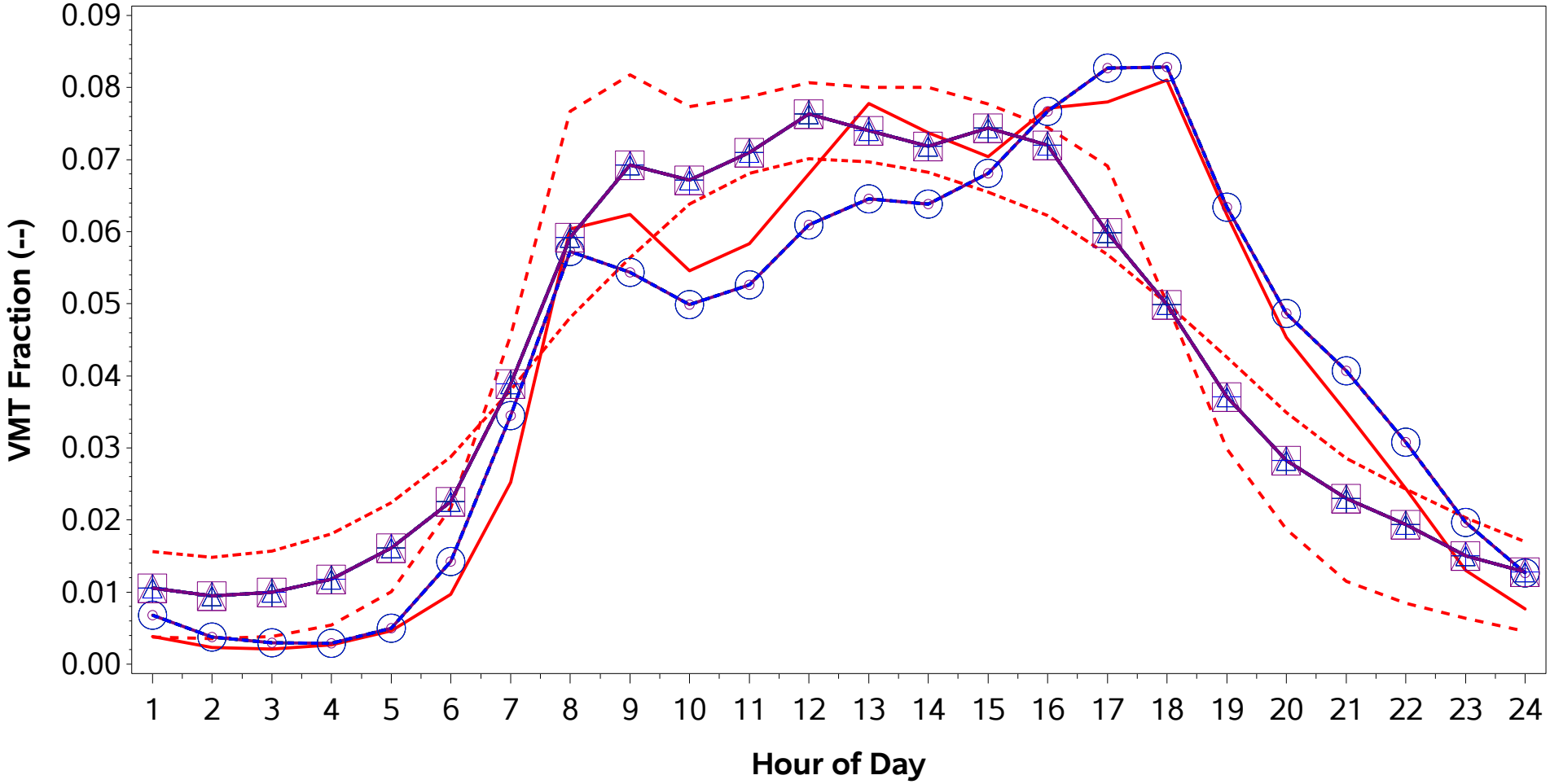

CRC A100 - Source Types 11/21/31. Grouping is Midwest Region non-MSA Average.
CRC A100 - Source Types 32/52. Grouping is Midwest Region non-MSA Average.
CRC A100 - Source Types 53/61/62. Grouping is Midwest Region non-MSA Average.
Submittal - Source Type 11
Submittal - Source Type 21
Submittal - Source Type 31
Submittal - Source Type 32
Submittal - Source Type 41
Submittal - Source Type 42
Submittal - Source Type 43
Submittal - Source Type 51
Submittal - Source Type 52
Submittal - Source Type 53
Submittal - Source Type 54
Submittal - Source Type 61
Submittal - Source Type 62

/proj1/EPA_2017_NEI_CDBs/2017_CDB_Review/Plotting/compare_speeds.sas 04DEC19 08:43

County ID = 39143. Ohio: Sandusky
RURAL (Non-MSA)
Urban Non-Freeway (Road Type 5)
Weekend

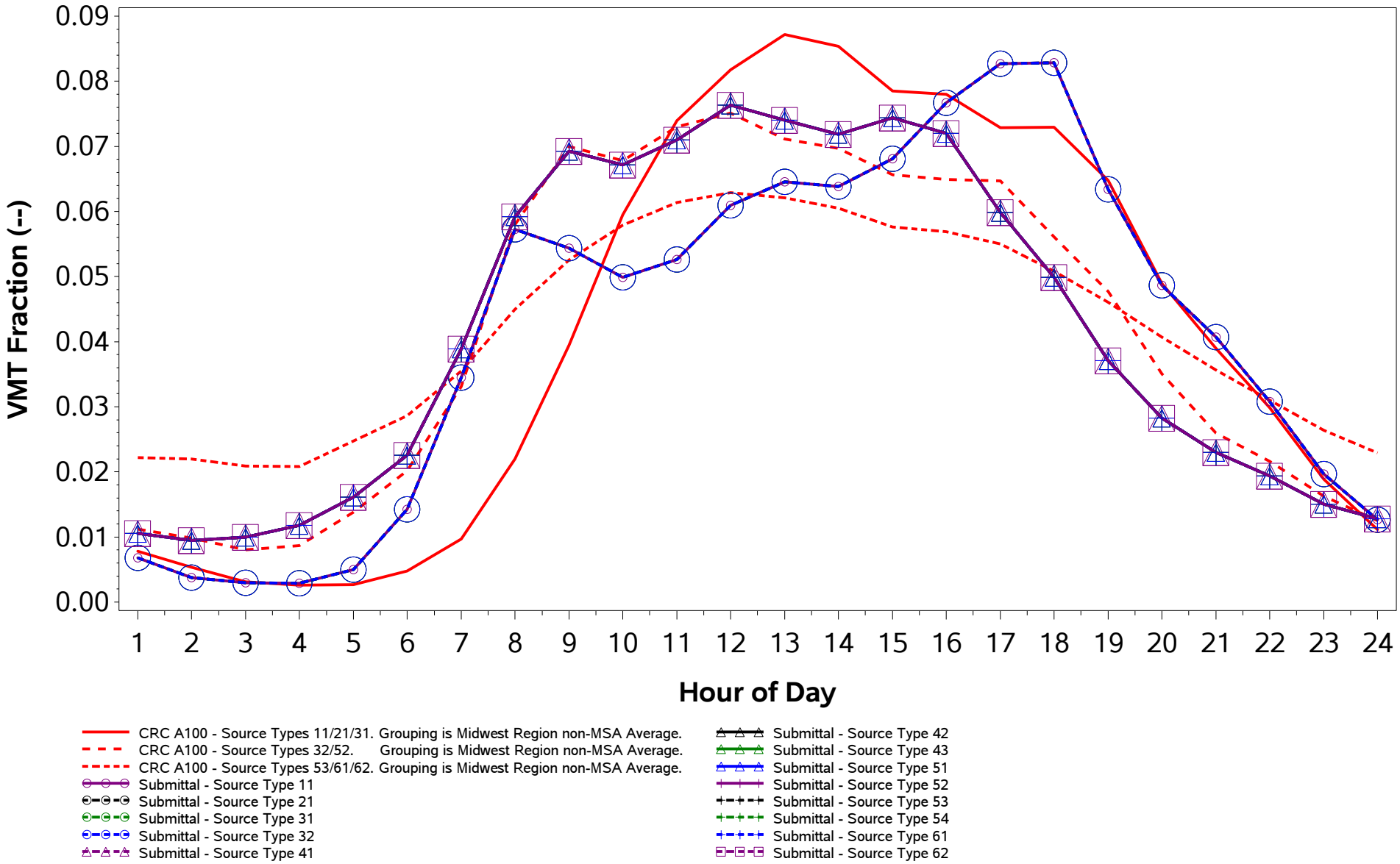

/proj1/EPA_2017_NEI_CDBs/2017_CDB_Review/Plotting/compare_speeds.sas 04DEC19 08:43

County ID = 39145. Ohio: Scioto
RURAL (Non-MSA)
Rural Freeway (Road Type 2)
Weekday

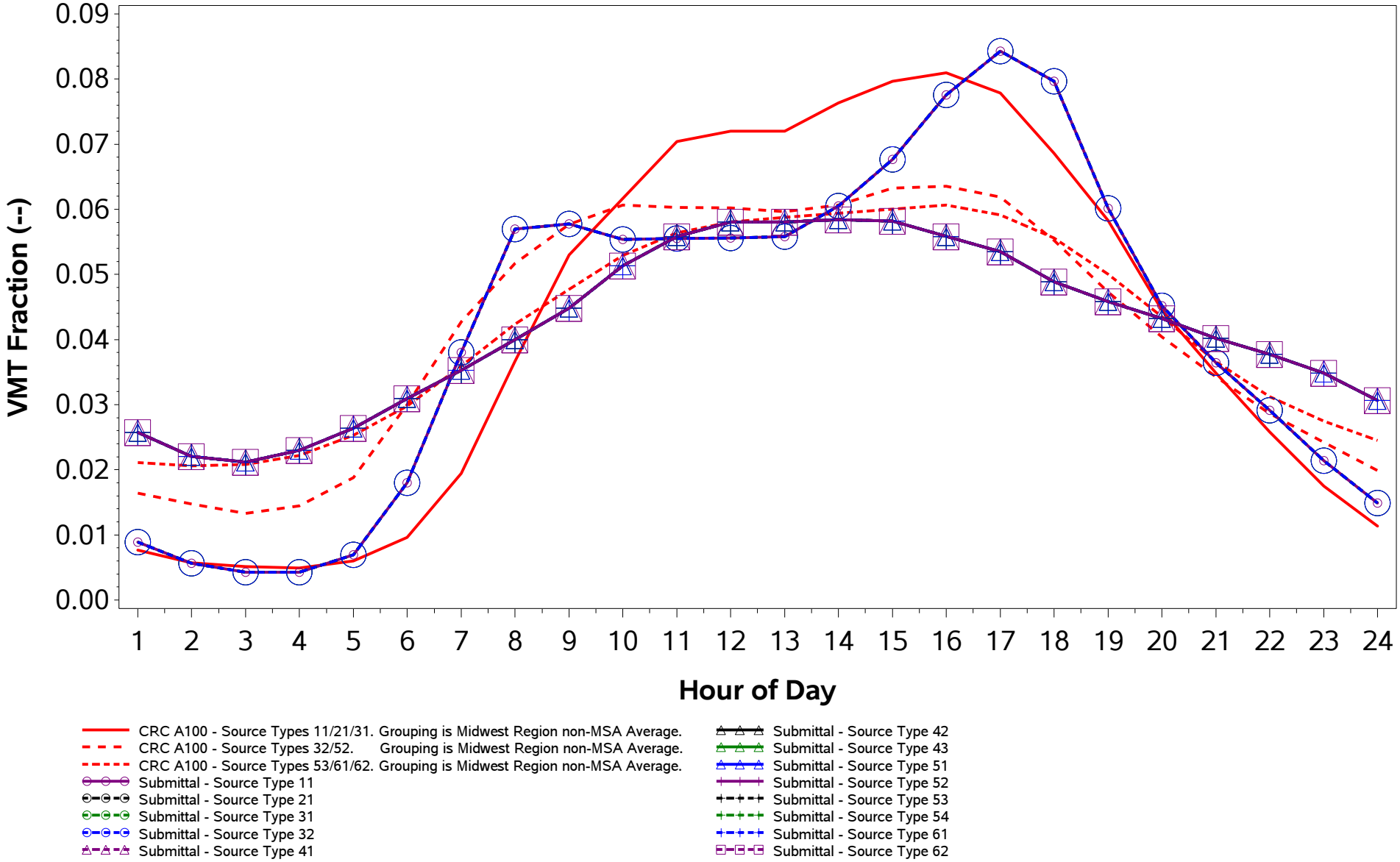

/proj1/EPA_2017_NEI_CDBs/2017_CDB_Review/Plotting/compare_speeds.sas 04DEC19 08:43

County ID = 39145. Ohio: Scioto
RURAL (Non-MSA)
Rural Freeway (Road Type 2)
Weekend

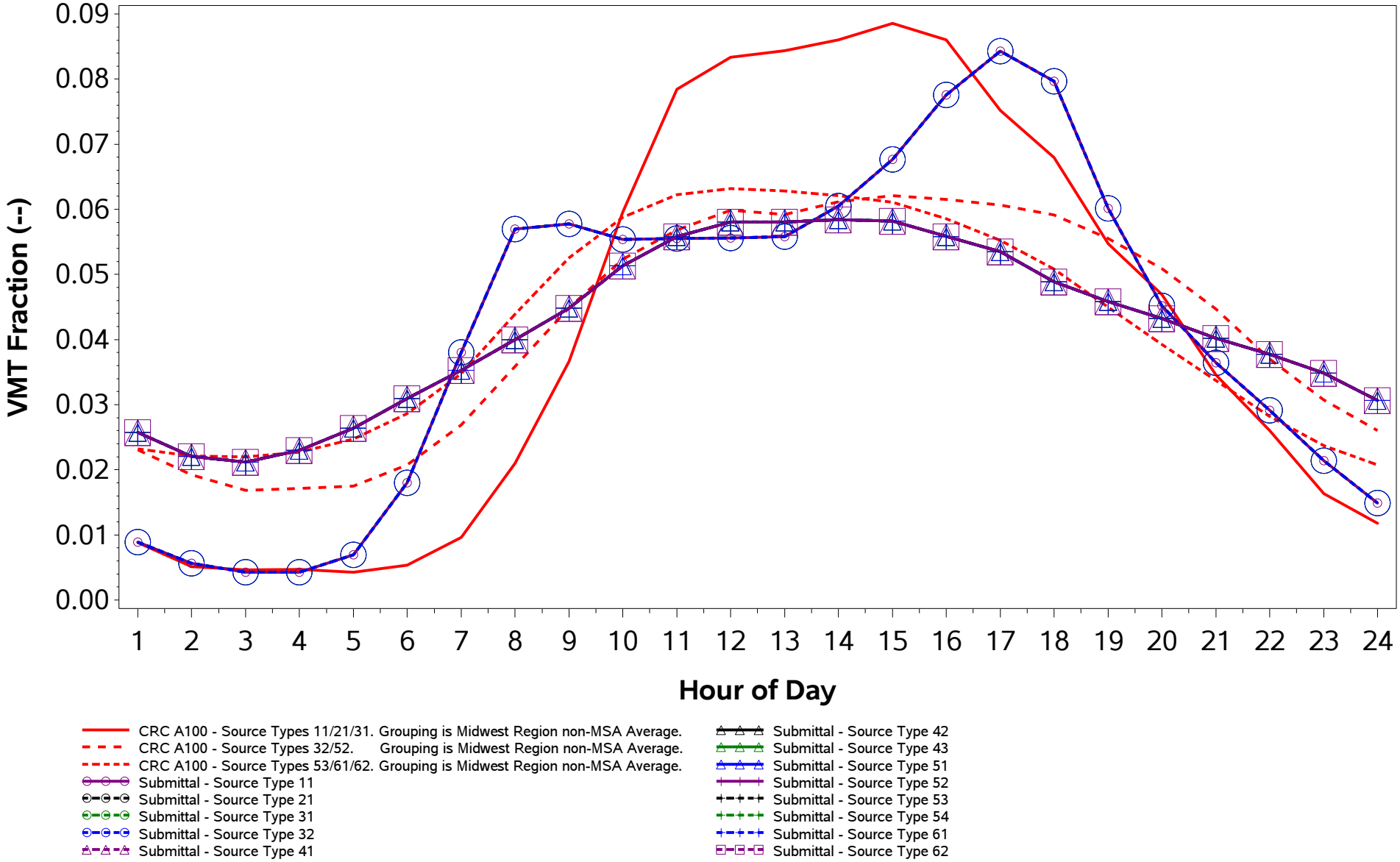

/proj1/EPA_2017_NEI_CDBs/2017_CDB_Review/Plotting/compare_speeds.sas 04DEC19 08:43

County ID = 39145. Ohio: Scioto
RURAL (Non-MSA)
Rural Non-Freeway (Road Type 3)
Weekday

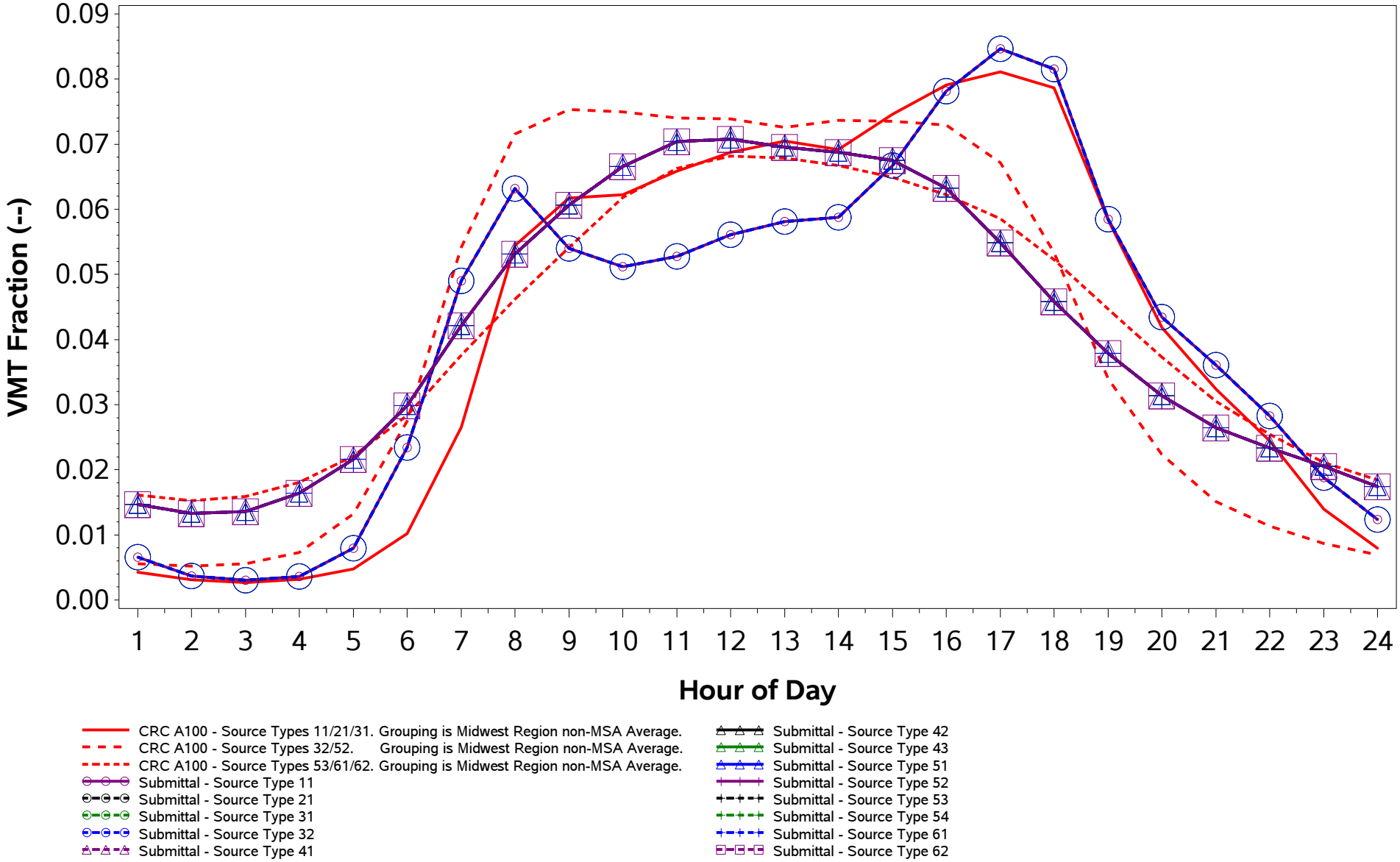

/proj1/EPA_2017_NEI_CDBs/2017_CDB_Review/Plotting/compare_speeds.sas 04DEC19 08:43

County ID = 39145. Ohio: Scioto
RURAL (Non-MSA)
Rural Non-Freeway (Road Type 3)
Weekend

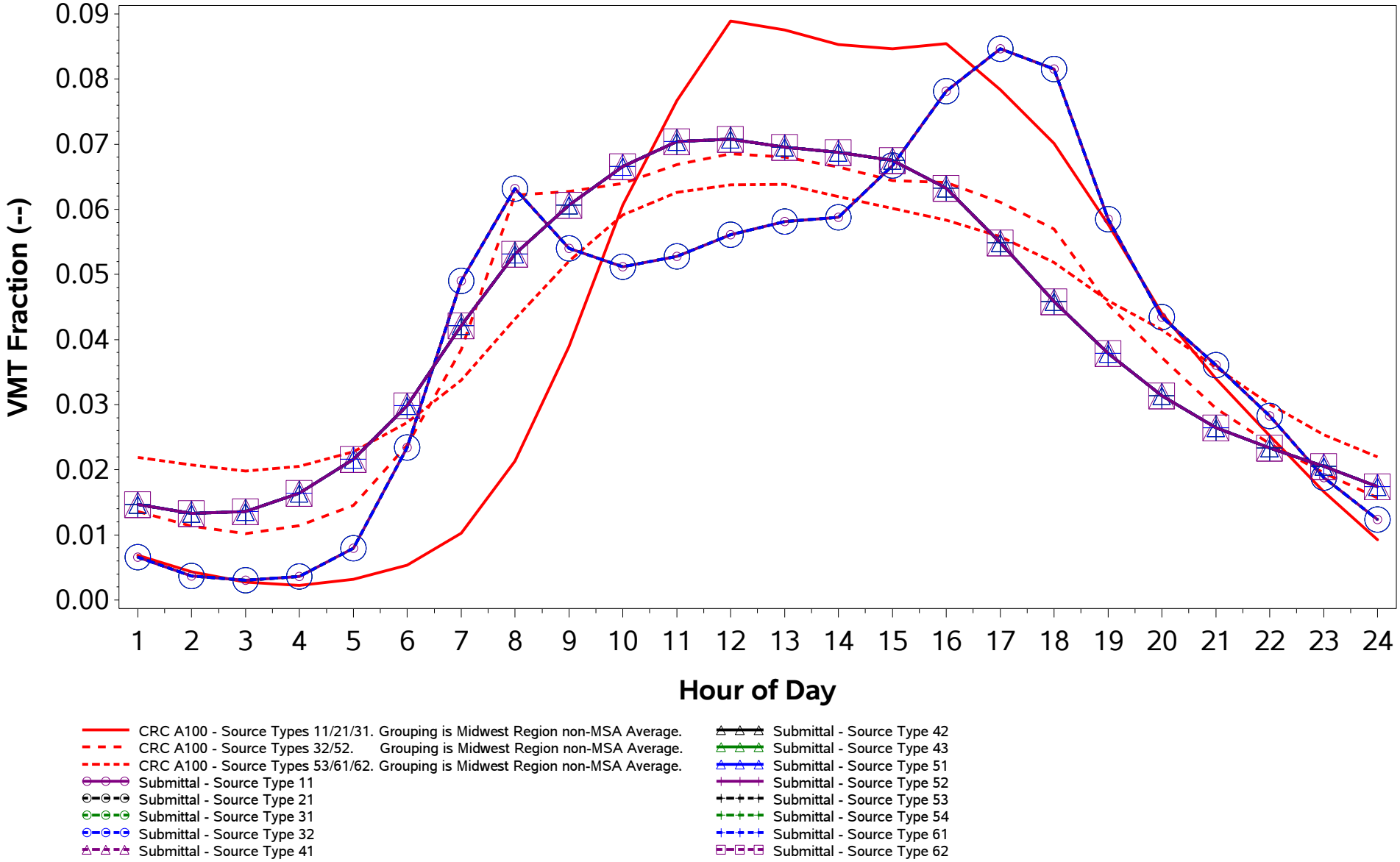

/proj1/EPA_2017_NEI_CDBs/2017_CDB_Review/Plotting/compare_speeds.sas 04DEC19 08:43

County ID = 39145. Ohio: Scioto
RURAL (Non-MSA)
Urban Freeway (Road Type 4)
Weekday

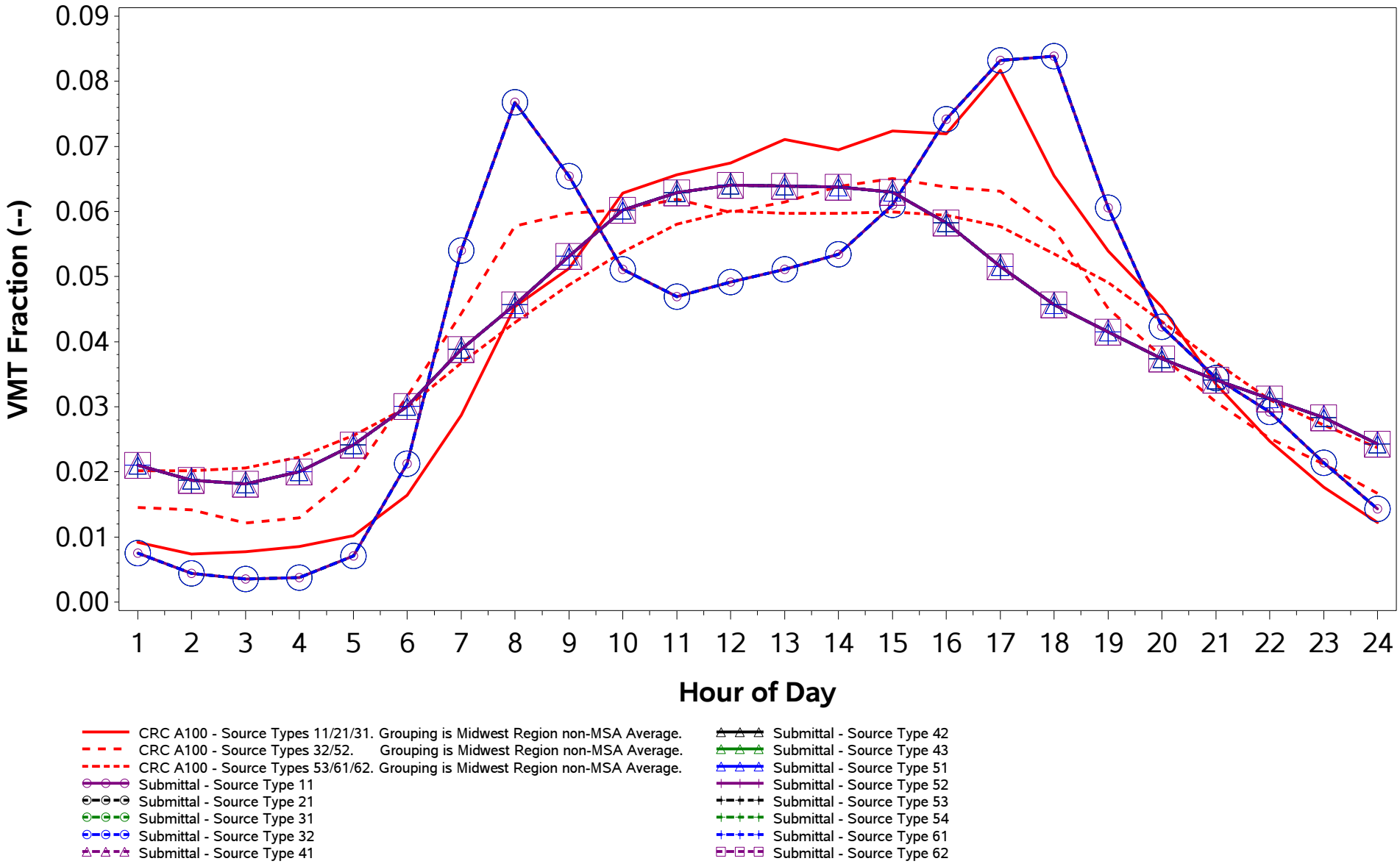

/proj1/EPA_2017_NEI_CDBs/2017_CDB_Review/Plotting/compare_speeds.sas 04DEC19 08:43

County ID = 39145. Ohio: Scioto
RURAL (Non-MSA)
Urban Freeway (Road Type 4)
Weekend

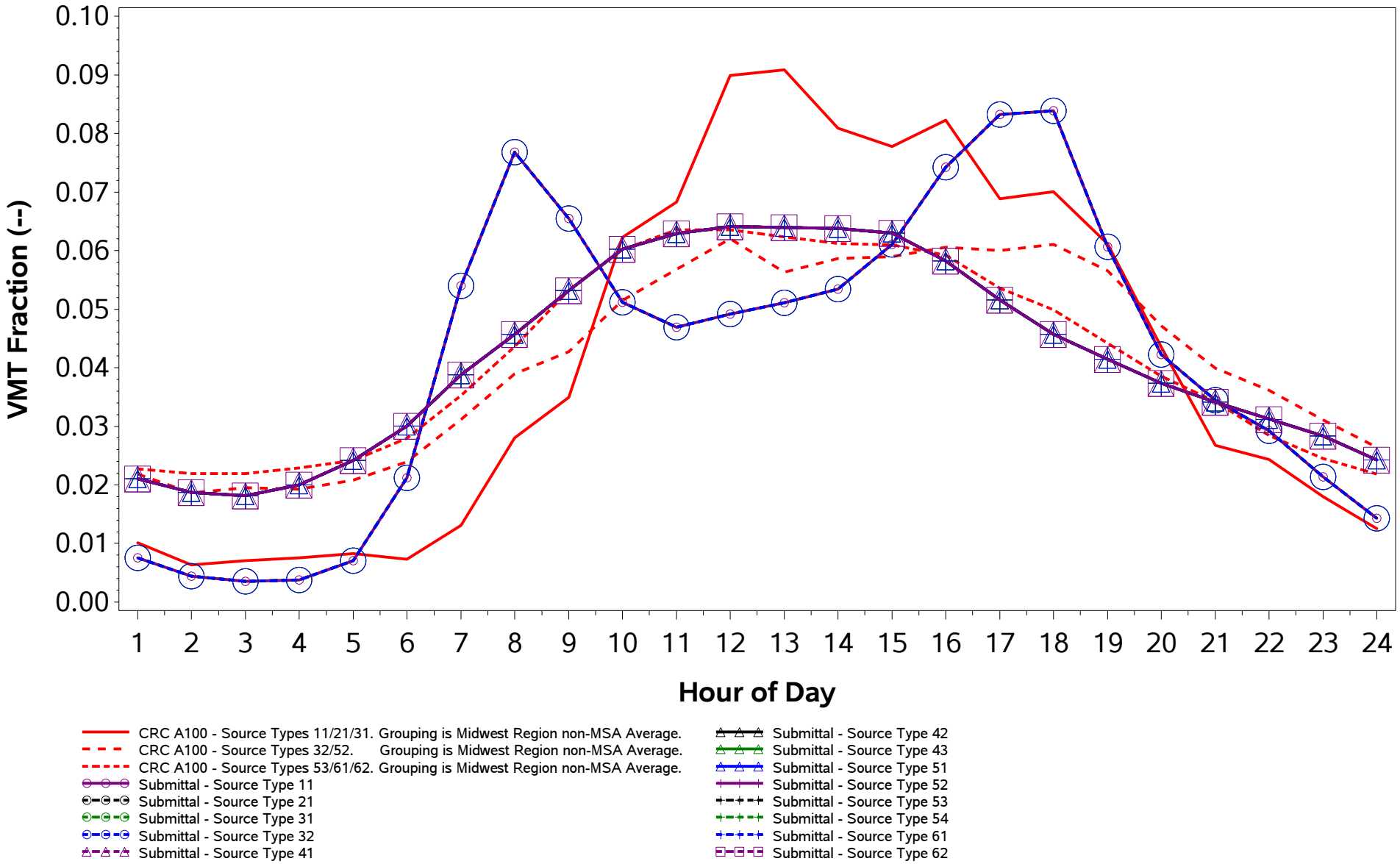

/proj1/EPA_2017_NEI_CDBs/2017_CDB_Review/Plotting/compare_speeds.sas 04DEC19 08:43

County ID = 39145. Ohio: Scioto
RURAL (Non-MSA)
Urban Non-Freeway (Road Type 5)
Weekday

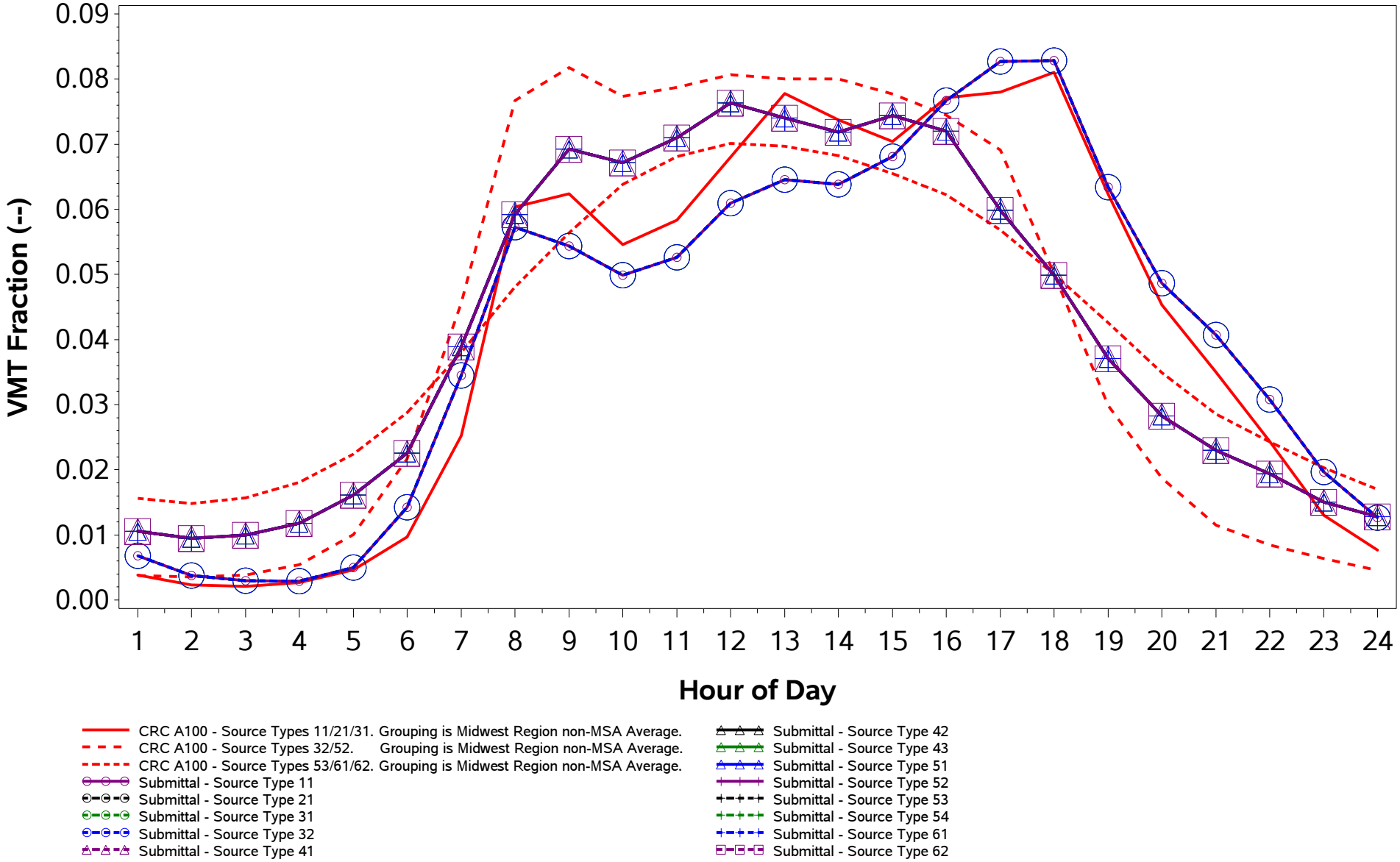

/proj1/EPA_2017_NEI_CDBs/2017_CDB_Review/Plotting/compare_speeds.sas 04DEC19 08:43

County ID = 39145. Ohio: Scioto
RURAL (Non-MSA)
Urban Non-Freeway (Road Type 5)
Weekend

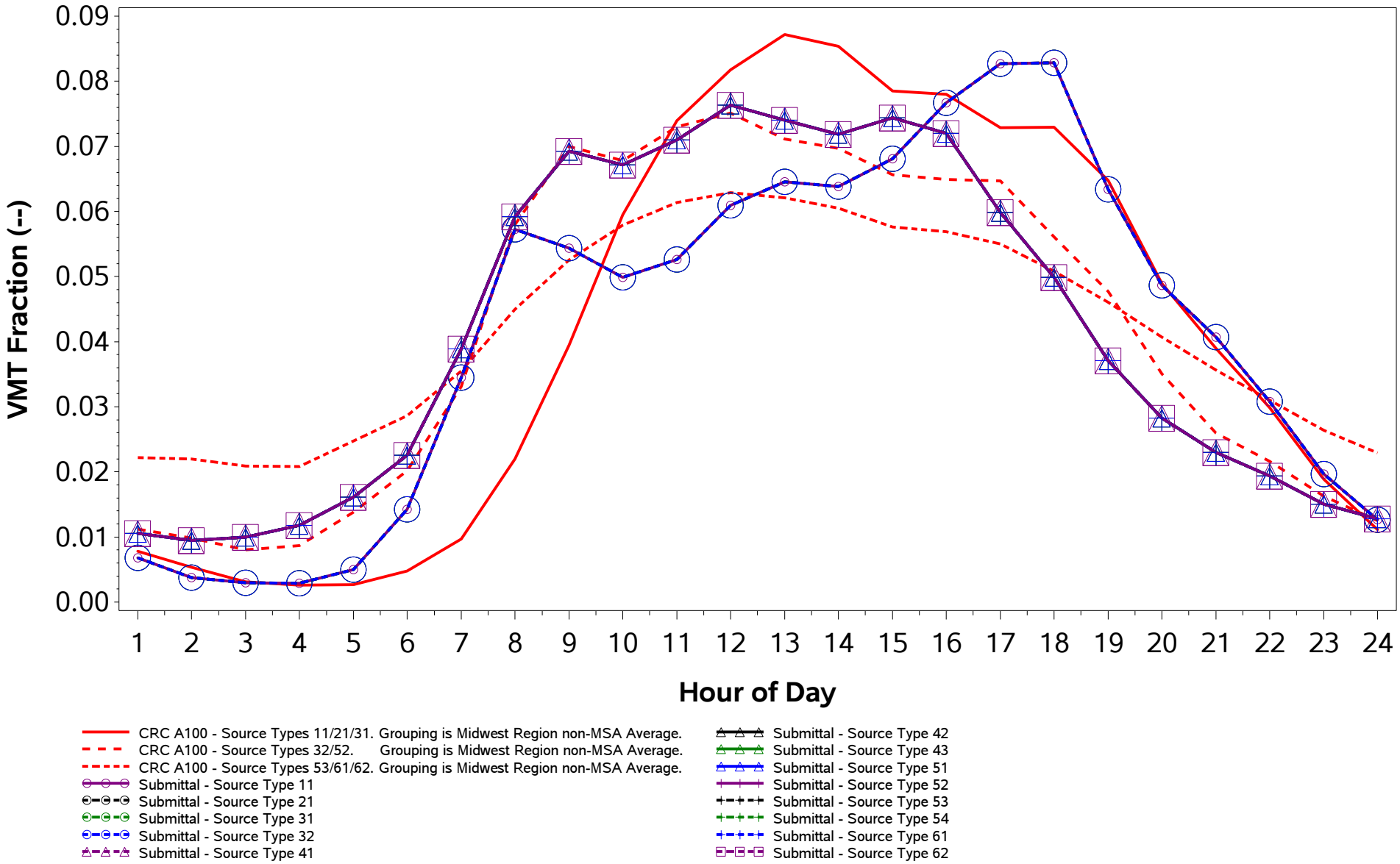

/proj1/EPA_2017_NEI_CDBs/2017_CDB_Review/Plotting/compare_speeds.sas 04DEC19 08:43

County ID = 39147. Ohio: Seneca
RURAL (Non-MSA)
Rural Freeway (Road Type 2)
Weekday

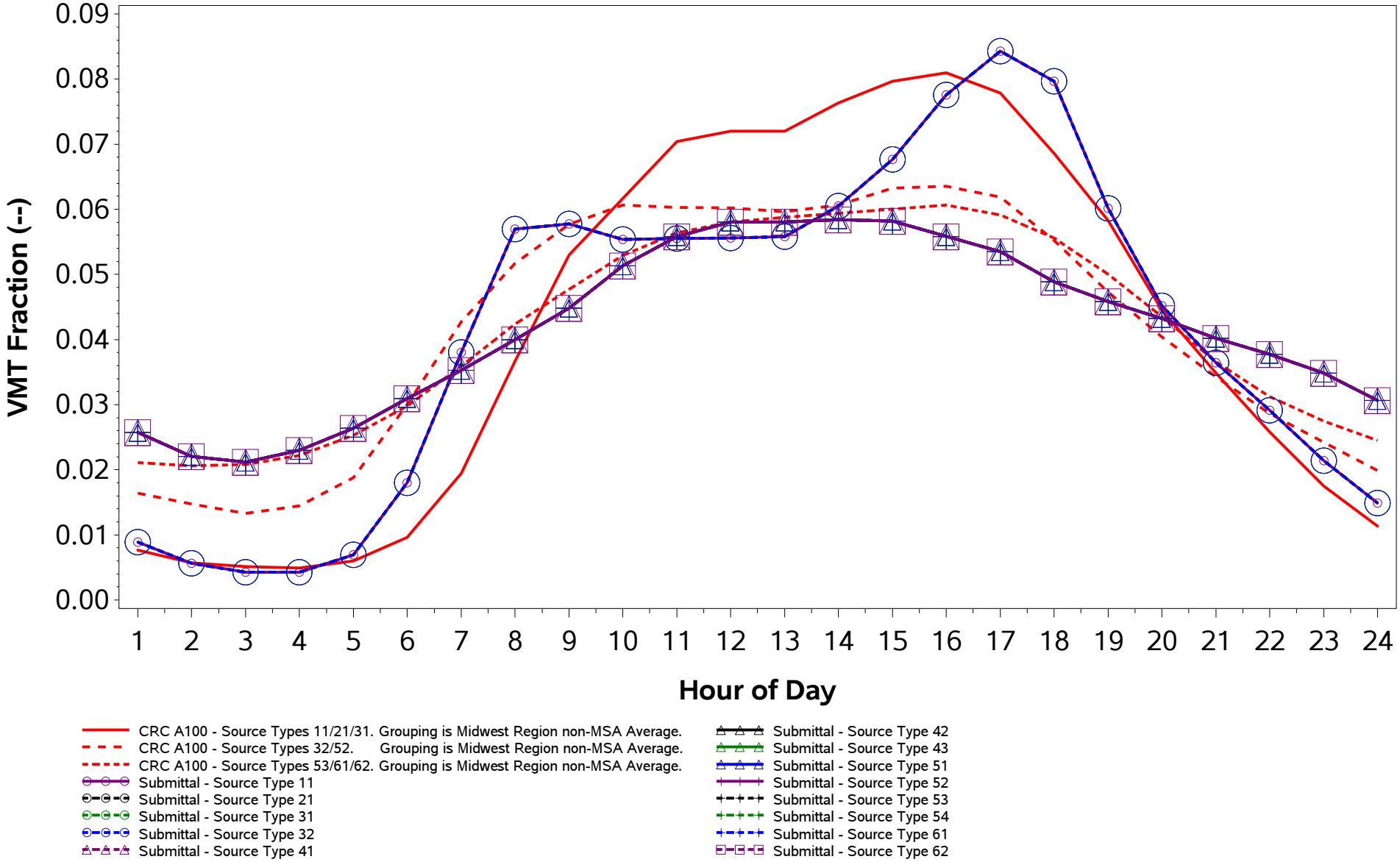

/proj1/EPA_2017_NEI_CDBs/2017_CDB_Review/Plotting/compare_speeds.sas 04DEC19 08:43

County ID = 39147. Ohio: Seneca
RURAL (Non-MSA)
Rural Freeway (Road Type 2)
Weekend

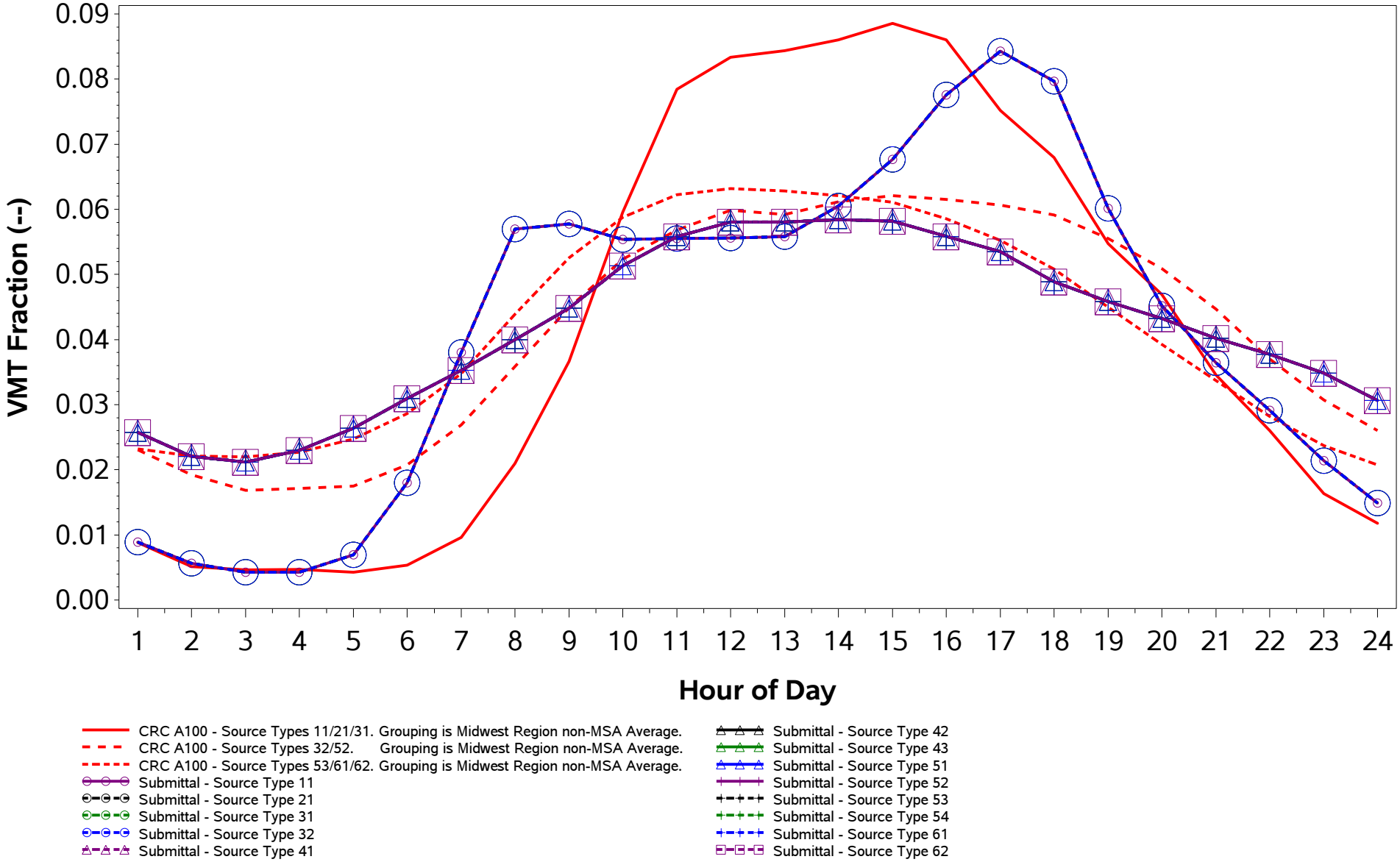

/proj1/EPA_2017_NEI_CDBs/2017_CDB_Review/Plotting/compare_speeds.sas 04DEC19 08:43

County ID = 39147. Ohio: Seneca
RURAL (Non-MSA)
Rural Non-Freeway (Road Type 3)
Weekday

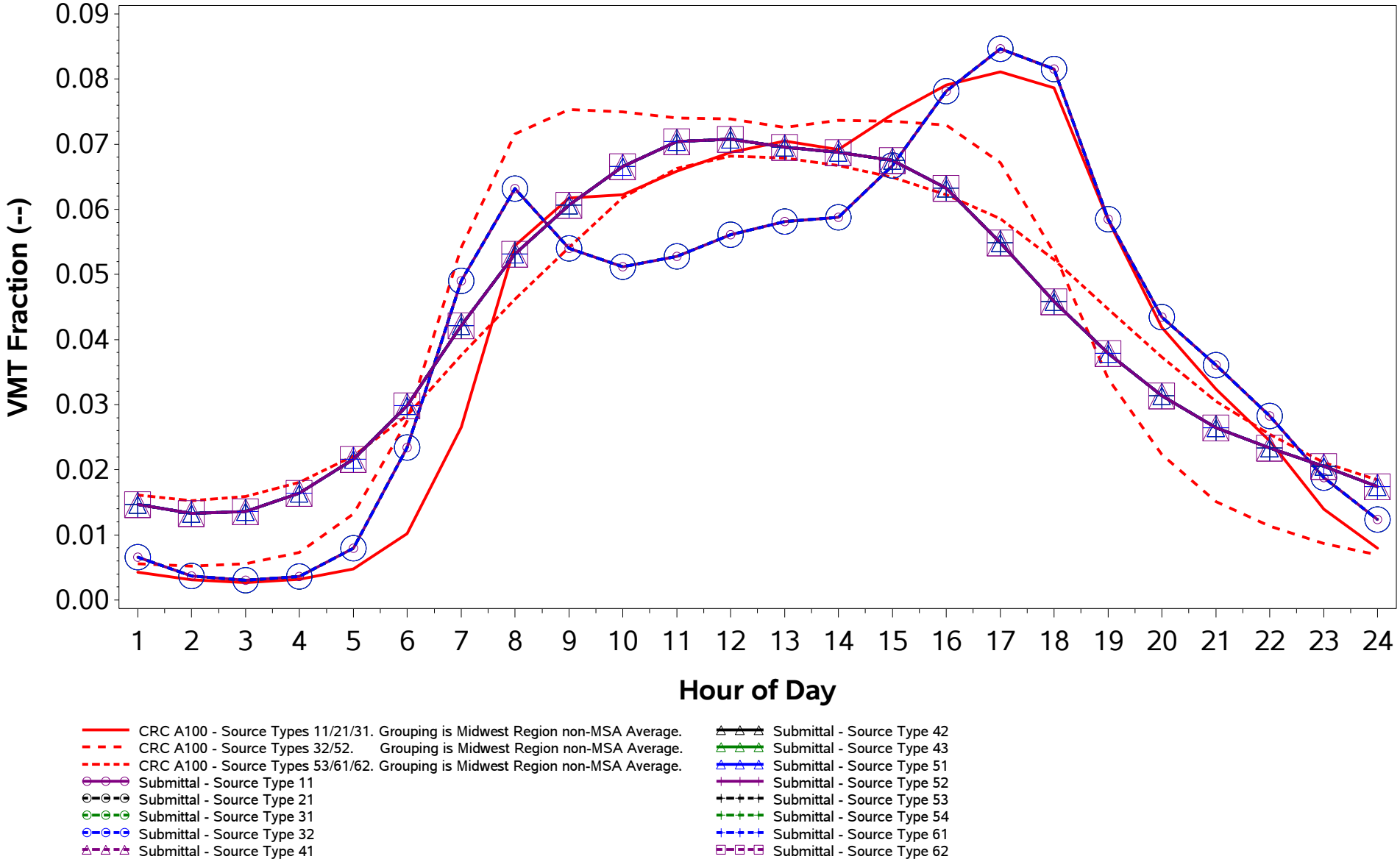

/proj1/EPA_2017_NEI_CDBs/2017_CDB_Review/Plotting/compare_speeds.sas 04DEC19 08:43

County ID = 39147. Ohio: Seneca
RURAL (Non-MSA)
Rural Non-Freeway (Road Type 3)
Weekend

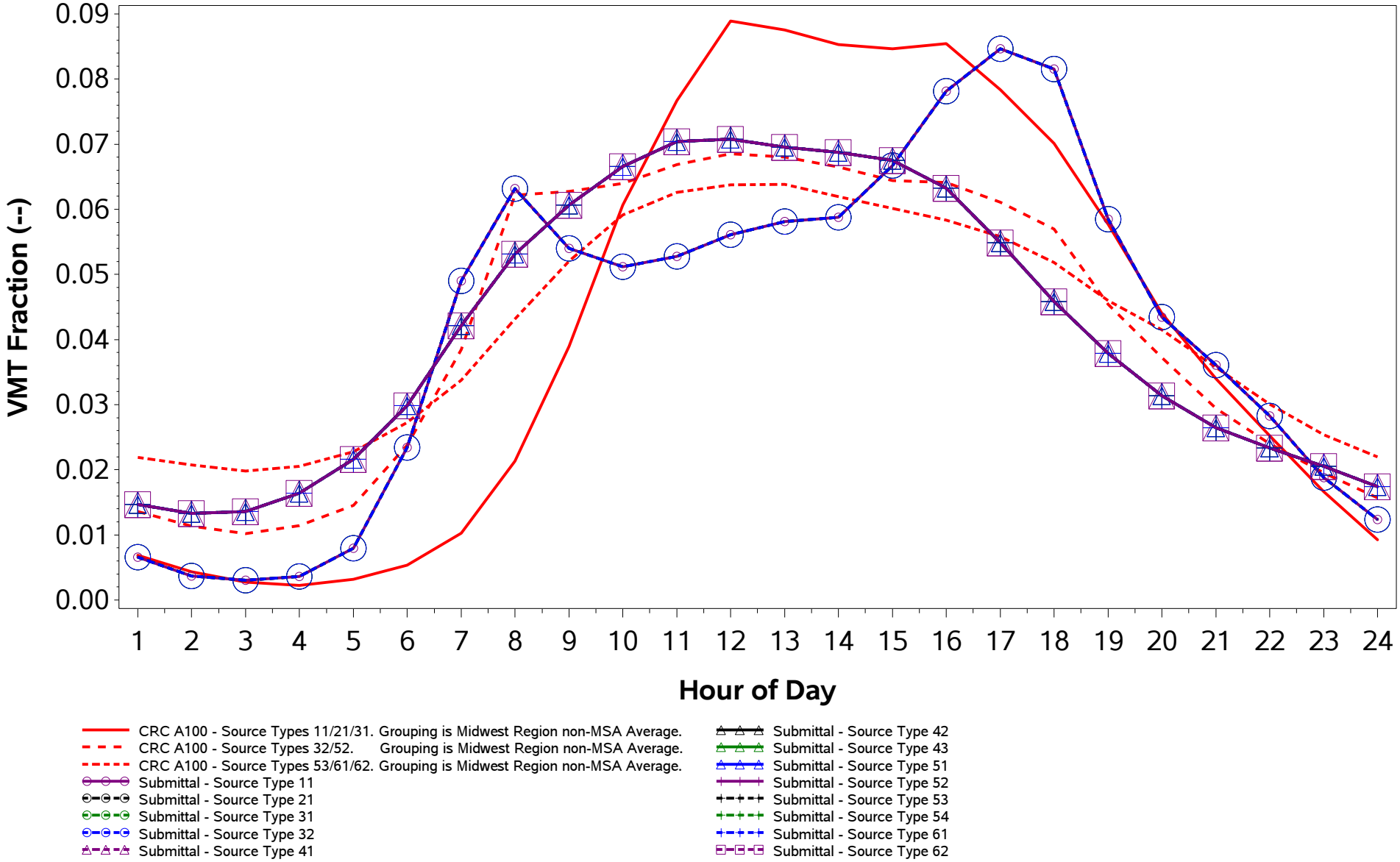

/proj1/EPA_2017_NEI_CDBs/2017_CDB_Review/Plotting/compare_speeds.sas 04DEC19 08:43

County ID = 39147. Ohio: Seneca
RURAL (Non-MSA)
Urban Freeway (Road Type 4)
Weekday

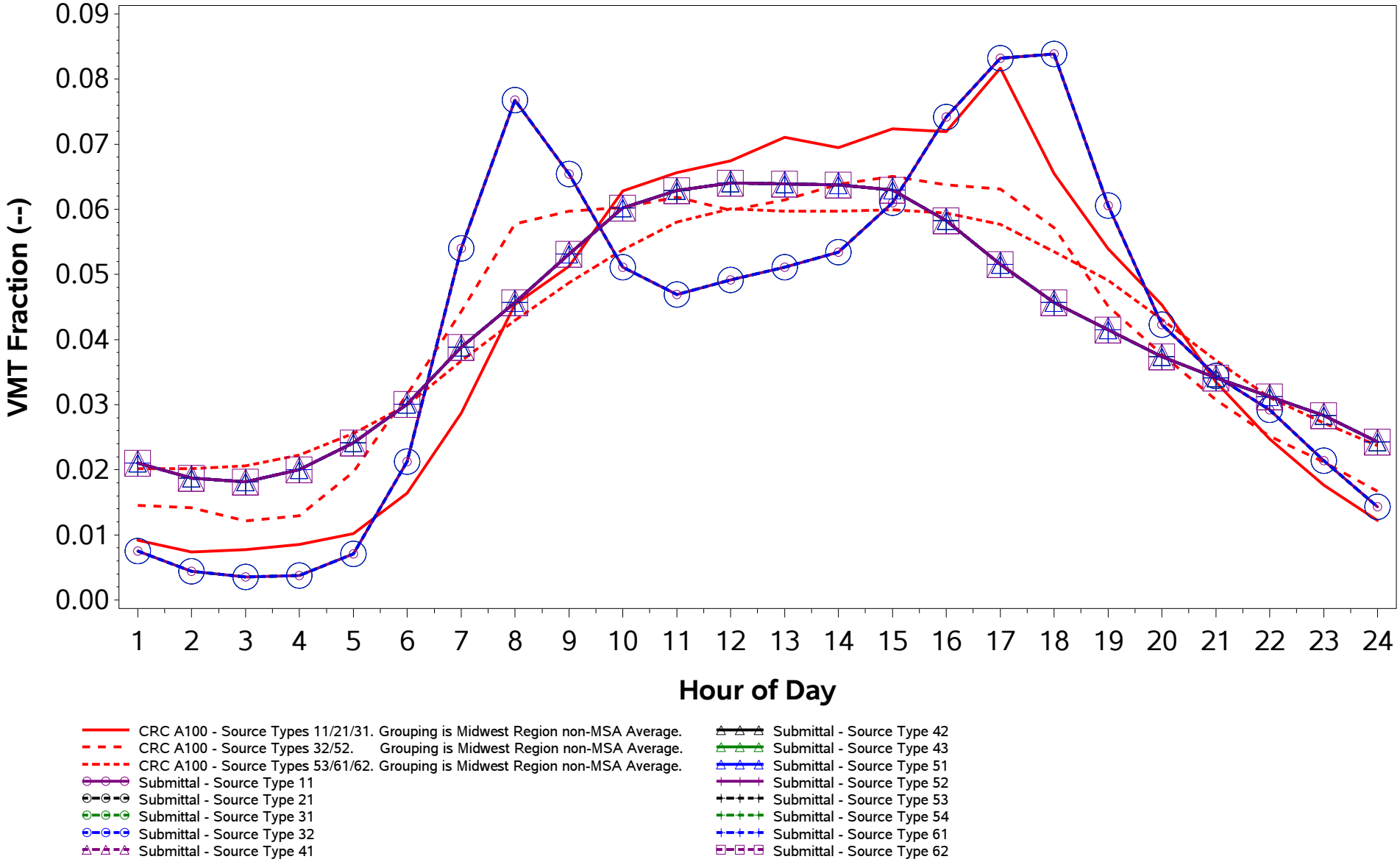

/proj1/EPA_2017_NEI_CDBs/2017_CDB_Review/Plotting/compare_speeds.sas 04DEC19 08:43

County ID = 39147. Ohio: Seneca
RURAL (Non-MSA)
Urban Freeway (Road Type 4)
Weekend

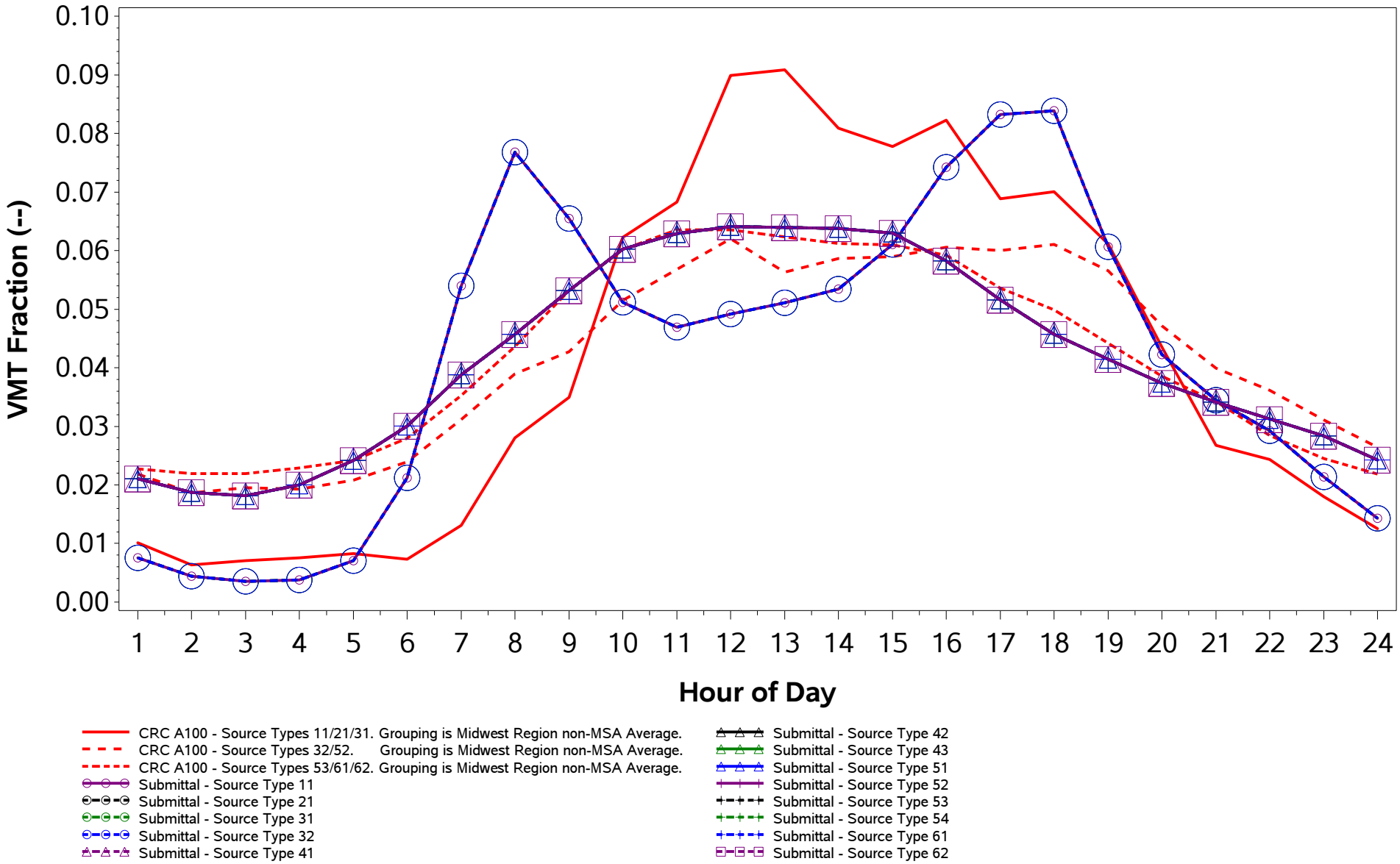

/proj1/EPA_2017_NEI_CDBs/2017_CDB_Review/Plotting/compare_speeds.sas 04DEC19 08:43

County ID = 39147. Ohio: Seneca
RURAL (Non-MSA)
Urban Non-Freeway (Road Type 5)
Weekday

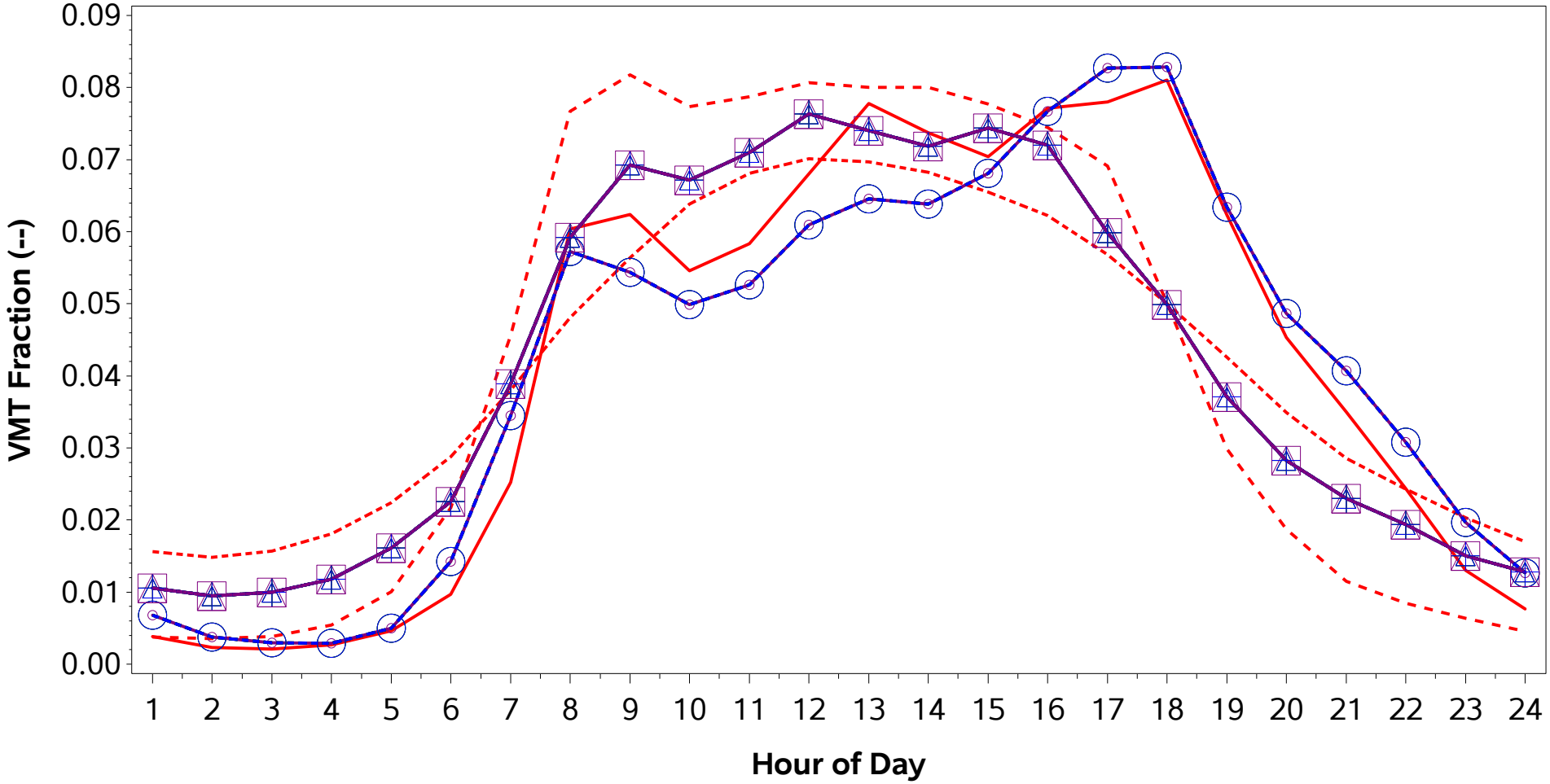

CRC A100 - Source Types 11/21/31. Grouping is Midwest Region non-MSA Average.
CRC A100 - Source Types 32/52. Grouping is Midwest Region non-MSA Average.
CRC A100 - Source Types 53/61/62. Grouping is Midwest Region non-MSA Average.
Submittal - Source Type 11
Submittal - Source Type 21
Submittal - Source Type 31
Submittal - Source Type 32
Submittal - Source Type 41
Submittal - Source Type 42
Submittal - Source Type 43
Submittal - Source Type 51
Submittal - Source Type 52
Submittal - Source Type 53
Submittal - Source Type 54
Submittal - Source Type 61
Submittal - Source Type 62

/proj1/EPA_2017_NEI_CDBs/2017_CDB_Review/Plotting/compare_speeds.sas 04DEC19 08:43

County ID = 39147. Ohio: Seneca
RURAL (Non-MSA)
Urban Non-Freeway (Road Type 5)
Weekend

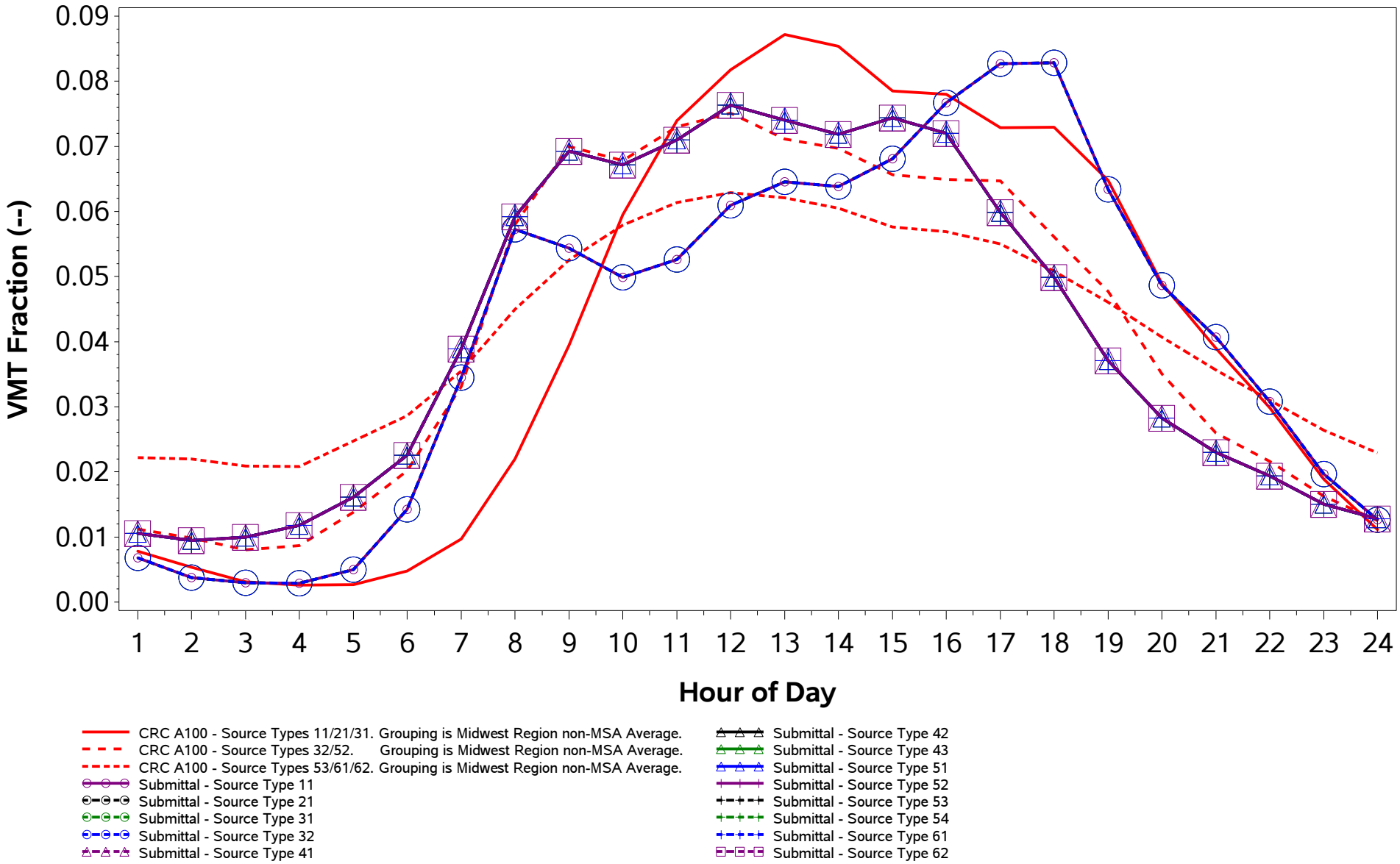

/proj1/EPA_2017_NEI_CDBs/2017_CDB_Review/Plotting/compare_speeds.sas 04DEC19 08:43

County ID = 39149. Ohio: Shelby
RURAL (Non-MSA)
Rural Freeway (Road Type 2)
Weekday

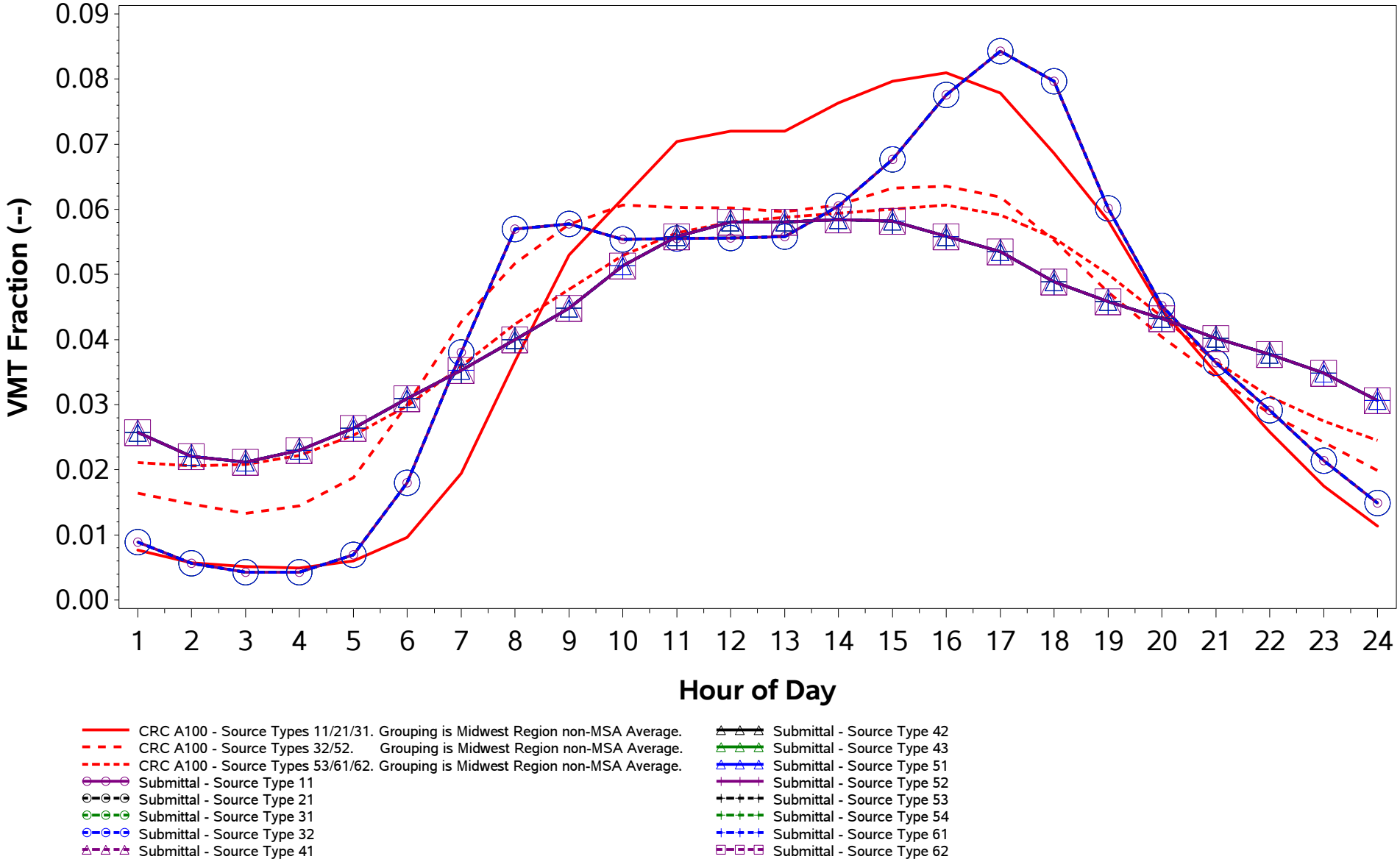

/proj1/EPA_2017_NEI_CDBs/2017_CDB_Review/Plotting/compare_speeds.sas 04DEC19 08:43

County ID = 39149. Ohio: Shelby
RURAL (Non-MSA)
Rural Freeway (Road Type 2)
Weekend

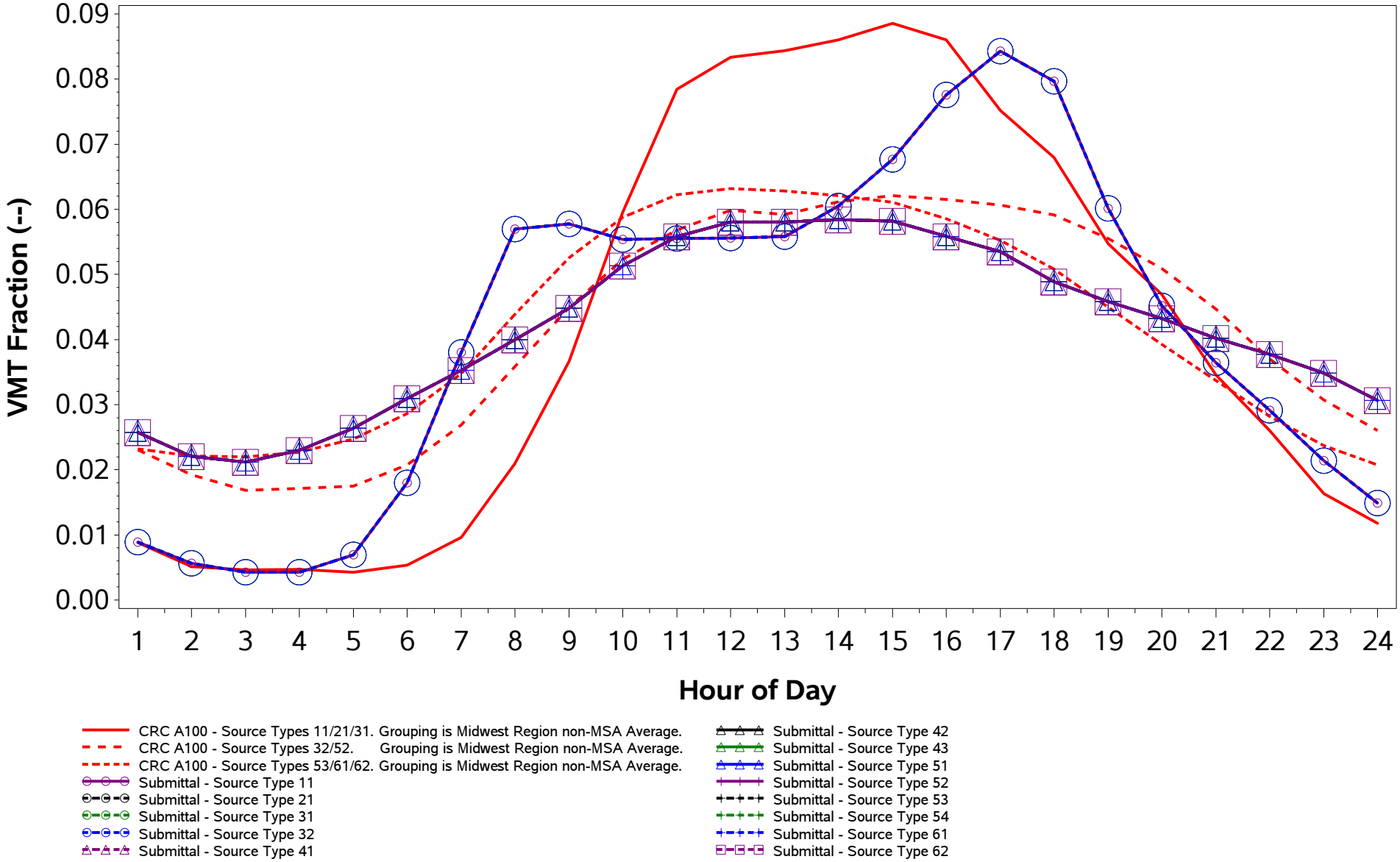

/proj1/EPA_2017_NEI_CDBs/2017_CDB_Review/Plotting/compare_speeds.sas 04DEC19 08:43

County ID = 39149. Ohio: Shelby
RURAL (Non-MSA)
Rural Non-Freeway (Road Type 3)
Weekday

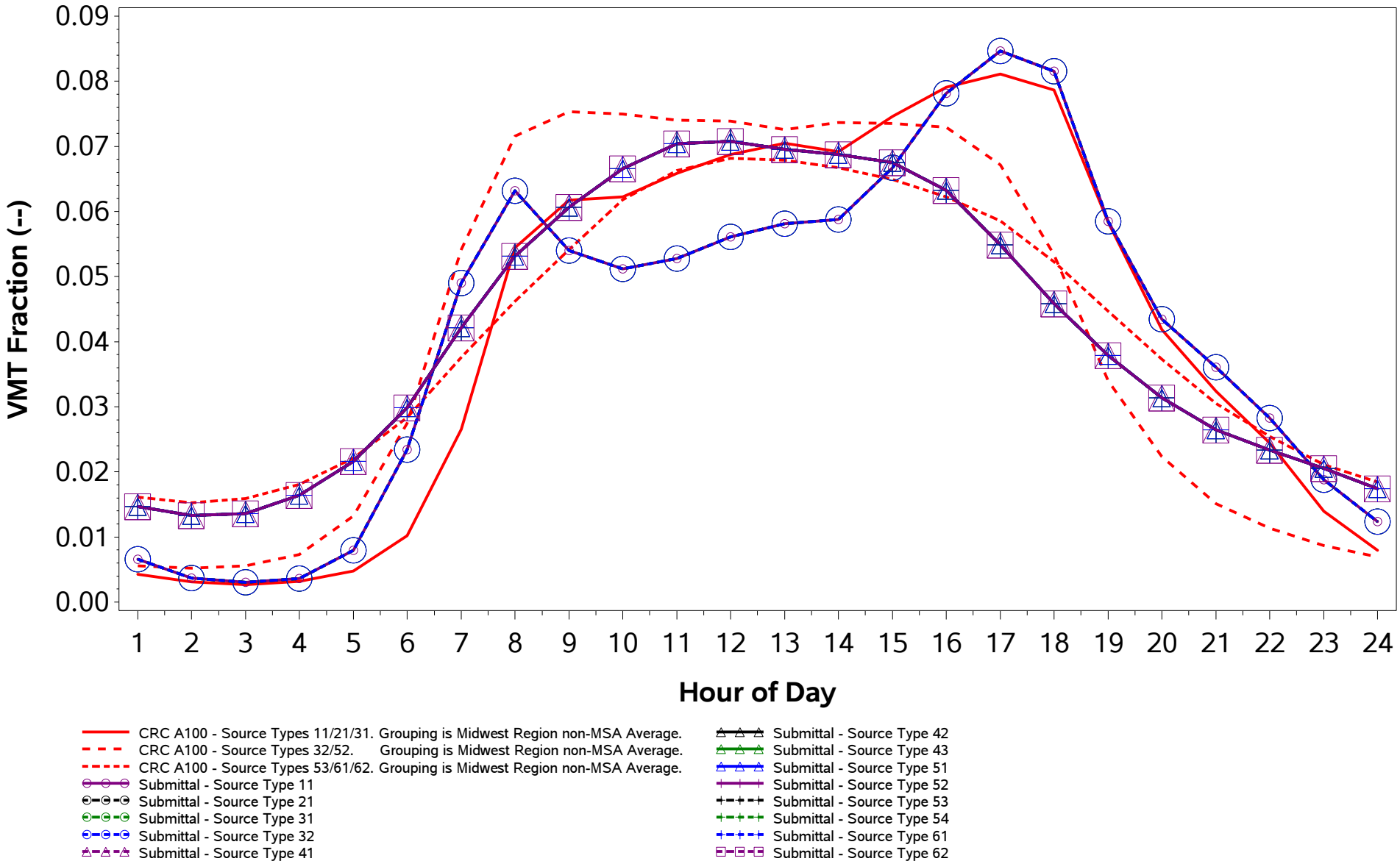

/proj1/EPA_2017_NEI_CDBs/2017_CDB_Review/Plotting/compare_speeds.sas 04DEC19 08:43

County ID = 39149. Ohio: Shelby
RURAL (Non-MSA)
Rural Non-Freeway (Road Type 3)
Weekend

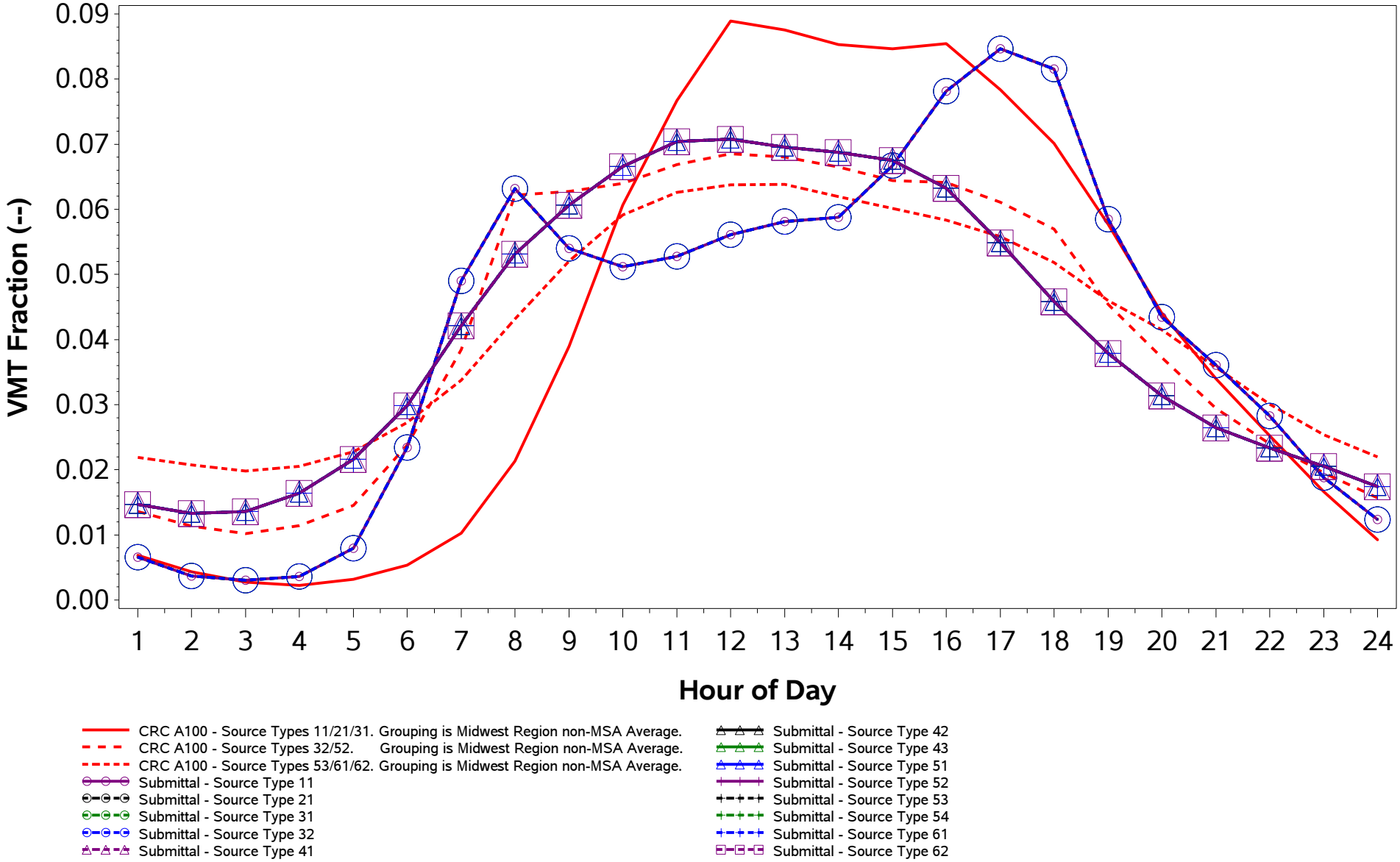

/proj1/EPA_2017_NEI_CDBs/2017_CDB_Review/Plotting/compare_speeds.sas 04DEC19 08:43

County ID = 39149. Ohio: Shelby
RURAL (Non-MSA)
Urban Freeway (Road Type 4)
Weekday

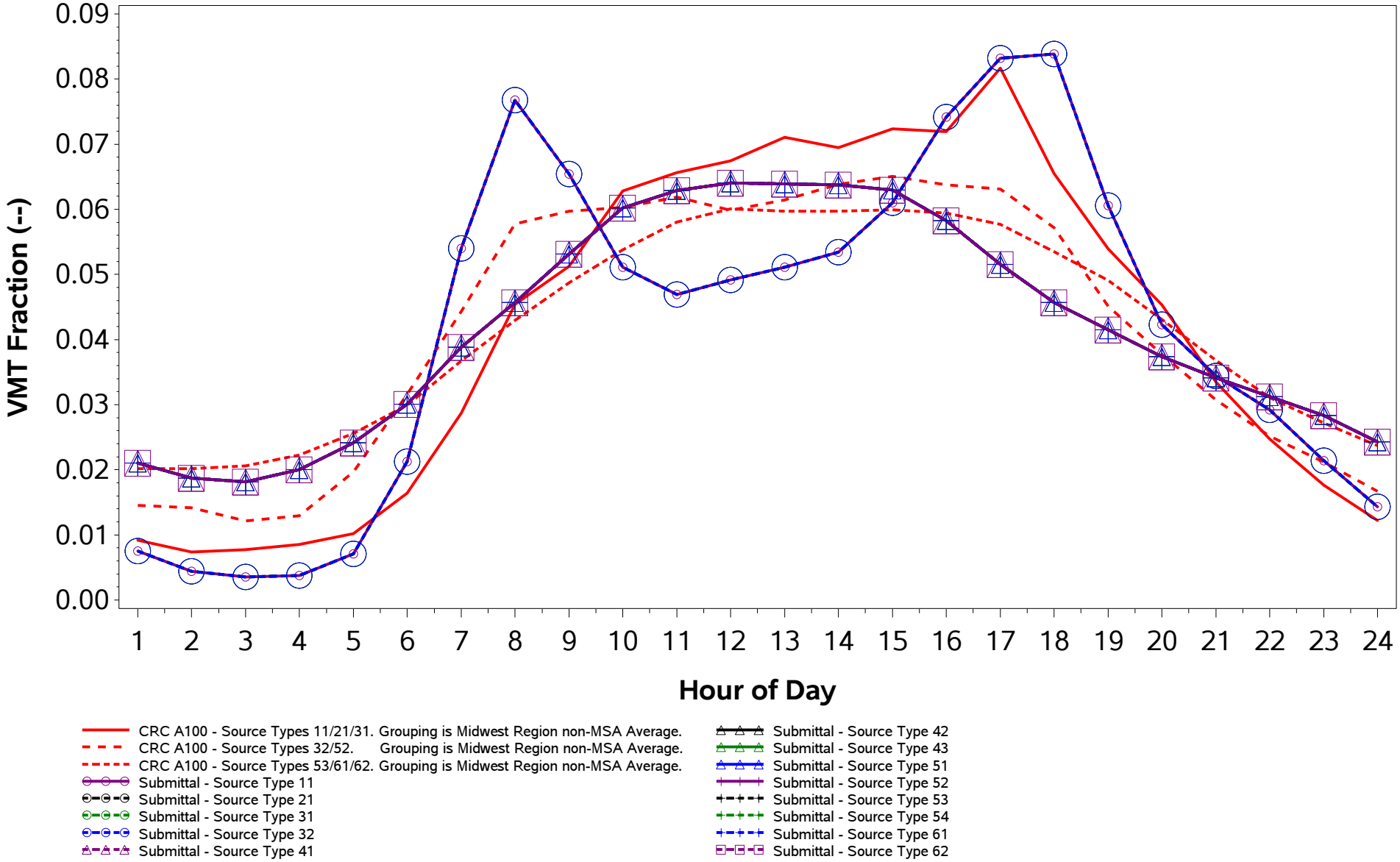

/proj1/EPA_2017_NEI_CDBs/2017_CDB_Review/Plotting/compare_speeds.sas 04DEC19 08:43

County ID = 39149. Ohio: Shelby
RURAL (Non-MSA)
Urban Freeway (Road Type 4)
Weekend

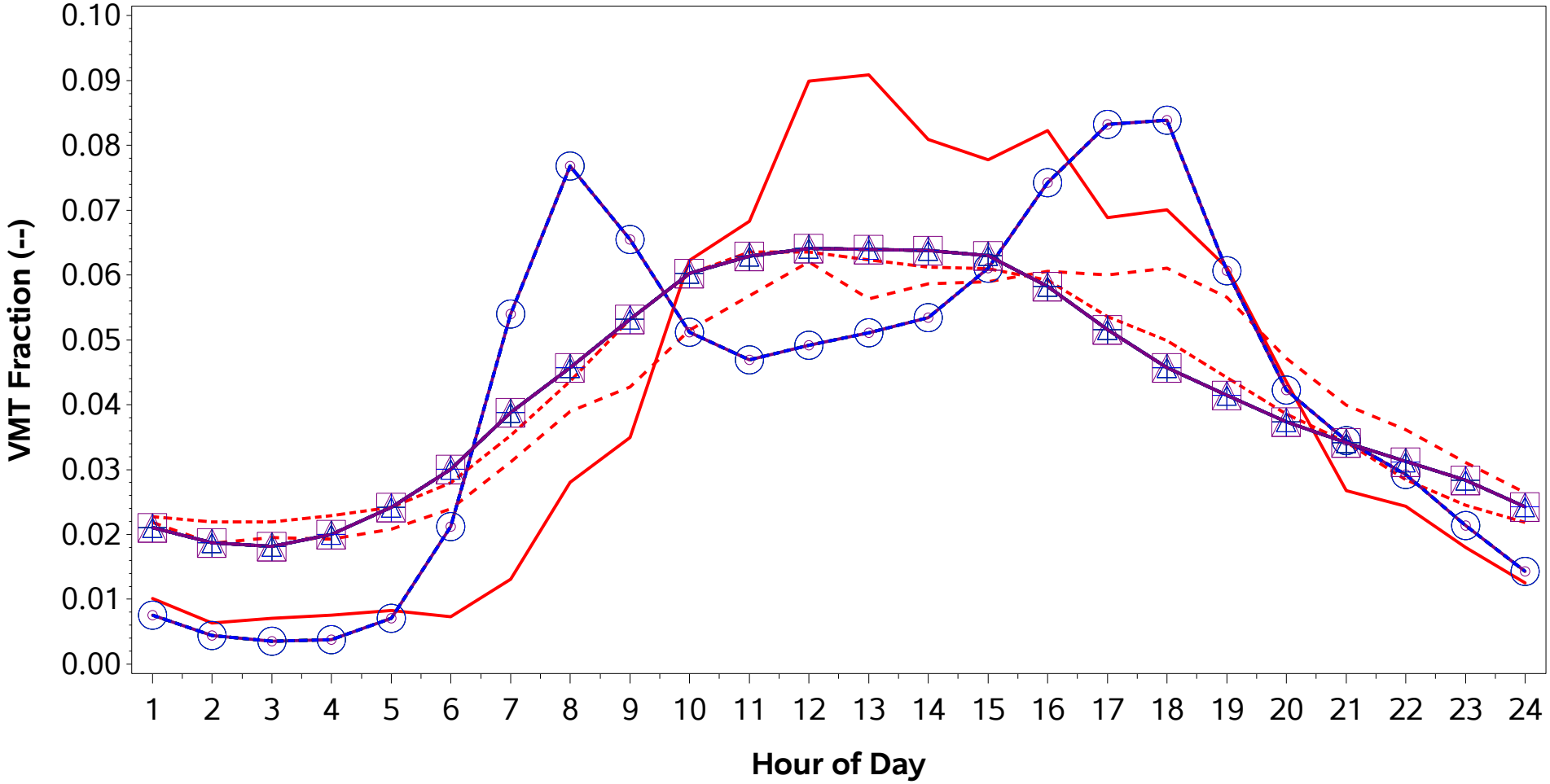

CRC A100 - Source Types 11/21/31. Grouping is Midwest Region non-MSA Average.
CRC A100 - Source Types 32/52. Grouping is Midwest Region non-MSA Average.
CRC A100 - Source Types 53/61/62. Grouping is Midwest Region non-MSA Average.
Submittal - Source Type 11
Submittal - Source Type 21
Submittal - Source Type 31
Submittal - Source Type 32
Submittal - Source Type 41
Submittal - Source Type 42
Submittal - Source Type 43
Submittal - Source Type 51
Submittal - Source Type 52
Submittal - Source Type 53
Submittal - Source Type 54
Submittal - Source Type 61
Submittal - Source Type 62

/proj1/EPA_2017_NEI_CDBs/2017_CDB_Review/Plotting/compare_speeds.sas 04DEC19 08:43

County ID = 39149. Ohio: Shelby
RURAL (Non-MSA)
Urban Non-Freeway (Road Type 5)
Weekday

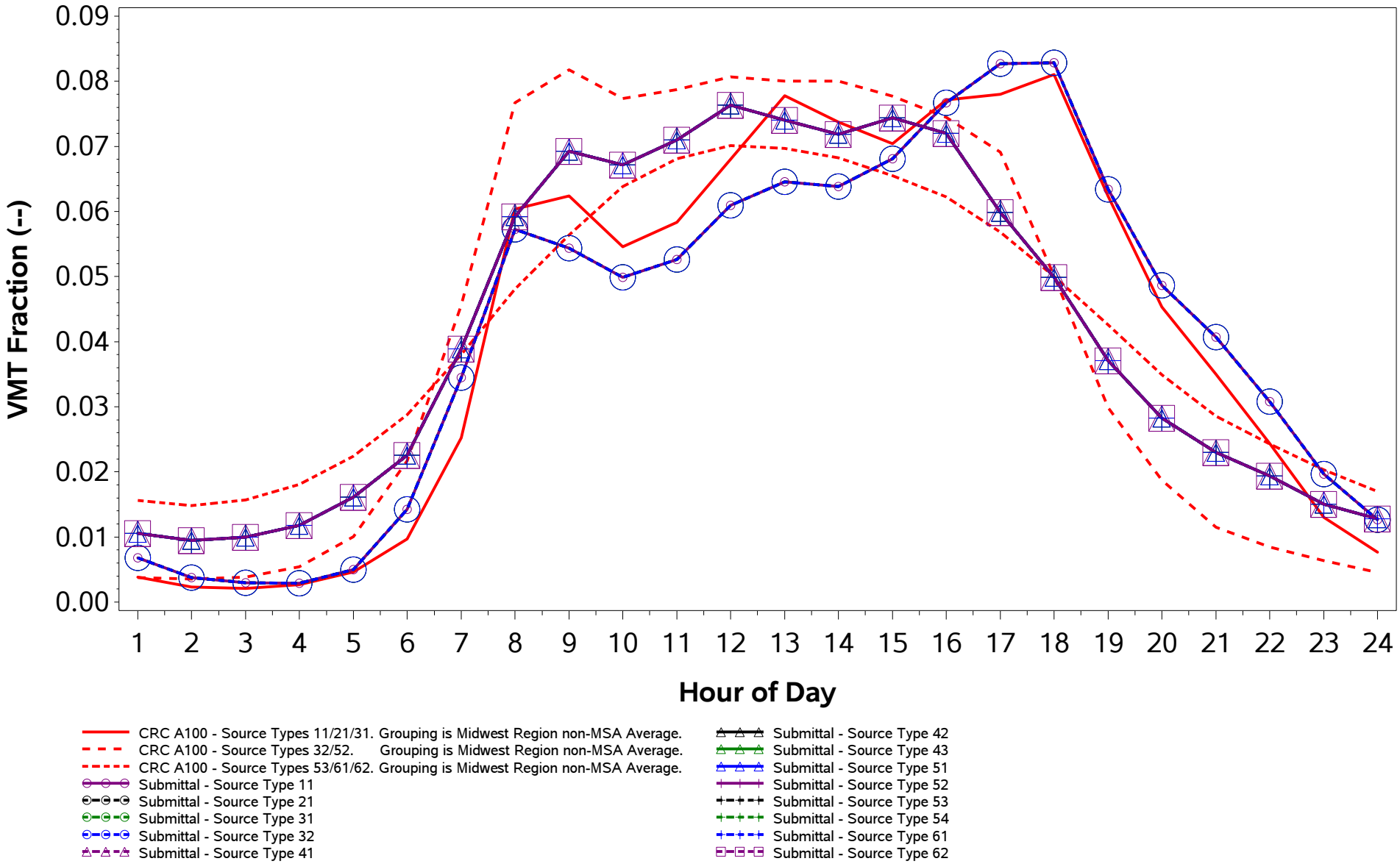

/proj1/EPA_2017_NEI_CDBs/2017_CDB_Review/Plotting/compare_speeds.sas 04DEC19 08:43

County ID = 39149. Ohio: Shelby
RURAL (Non-MSA)
Urban Non-Freeway (Road Type 5)
Weekend

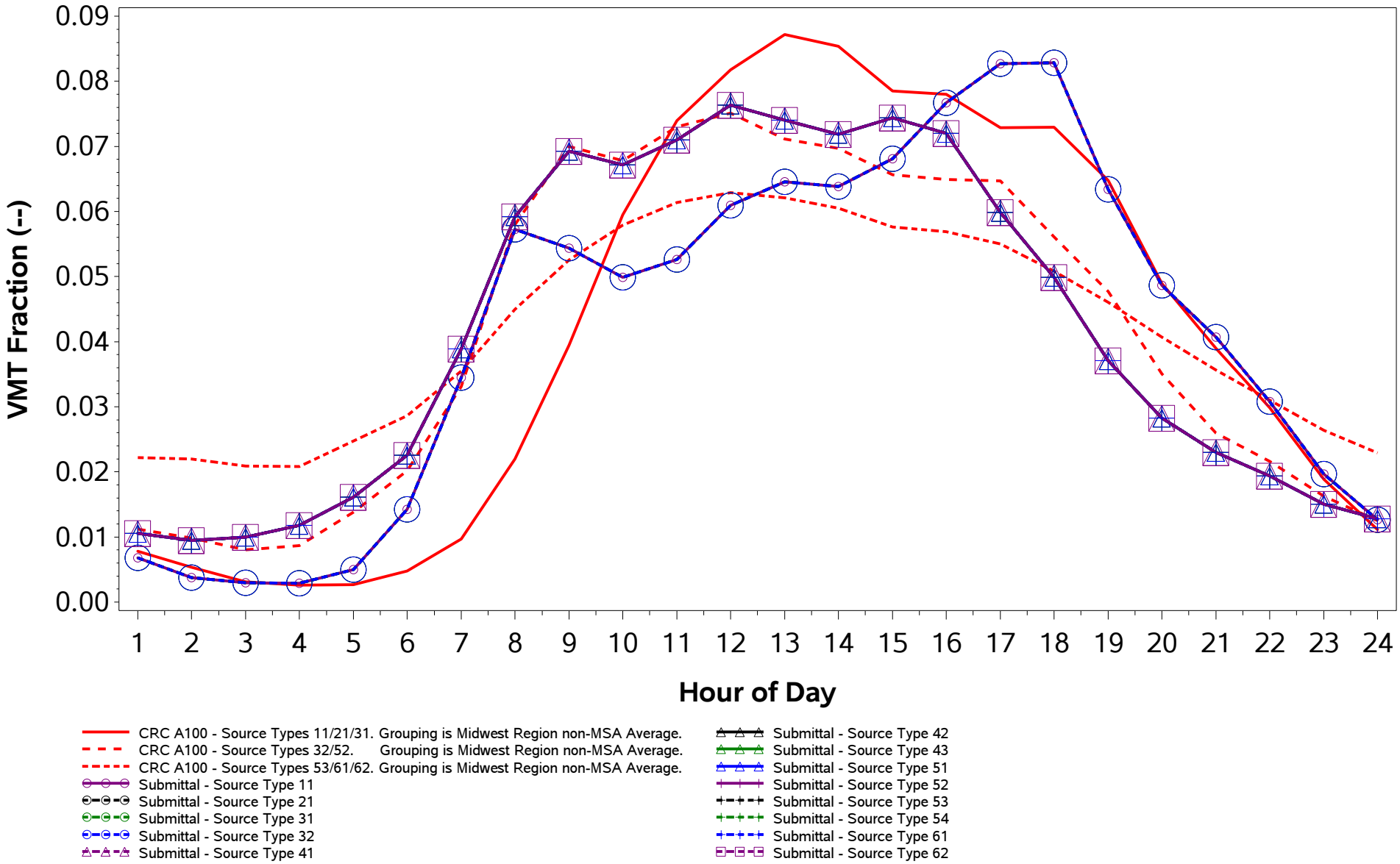

/proj1/EPA_2017_NEI_CDBs/2017_CDB_Review/Plotting/compare_speeds.sas 04DEC19 08:43

County ID = 39151. Ohio: Stark
URBAN (Canton-Massillon; OH)
Rural Freeway (Road Type 2)
Weekday

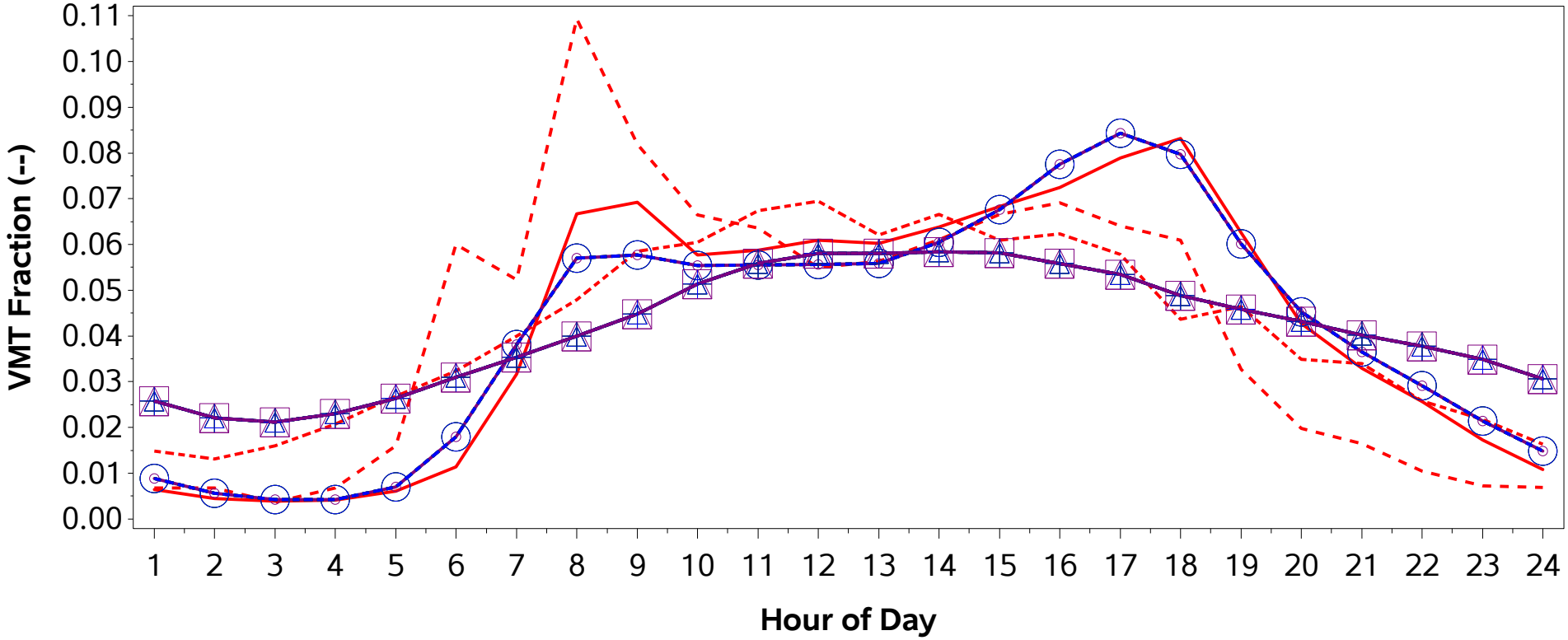

CRC A100 - Source Types 11/21/31. Grouping is Midwest Region Average of Core Counties inside MSAs.
CRC A100 - Source Types 32/52. Grouping is Individual.
CRC A100 - Source Types 53/61/62. Grouping is Individual.
Submittal - Source Type 11
Submittal - Source Type 21
Submittal - Source Type 31
Submittal - Source Type 32
Submittal - Source Type 41
Submittal - Source Type 42
Submittal - Source Type 43
Submittal - Source Type 51
Submittal - Source Type 52
Submittal - Source Type 53
Submittal - Source Type 54
Submittal - Source Type 61
Submittal - Source Type 62

/proj1/EPA_2017_NEI_CDBs/2017_CDB_Review/Plotting/compare_speeds.sas 04DEC19 08:43

County ID = 39151. Ohio: Stark
URBAN (Canton-Massillon; OH)
Rural Freeway (Road Type 2)
Weekend

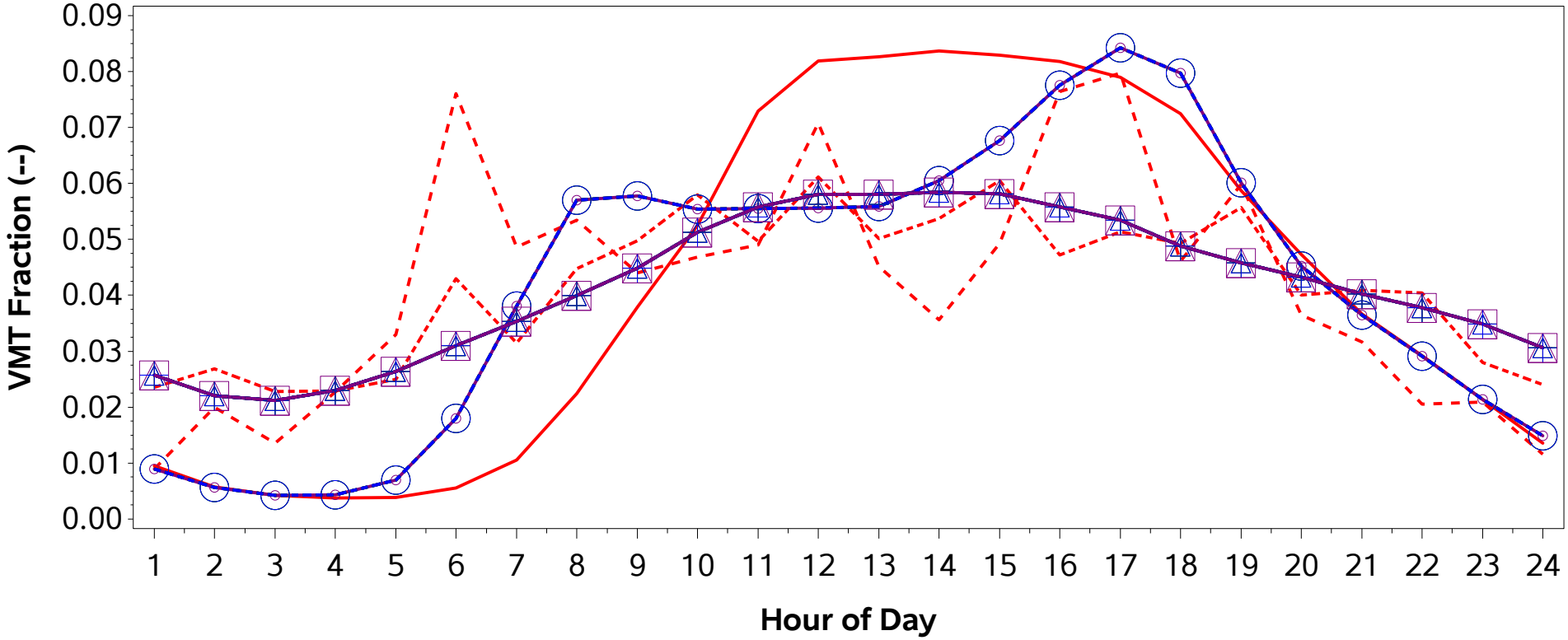

CRC A100 - Source Types 11/21/31. Grouping is Midwest Region Average of Core Counties inside MSAs.
CRC A100 - Source Types 32/52. Grouping is Individual.
CRC A100 - Source Types 53/61/62. Grouping is Individual.
Submittal - Source Type 11
Submittal - Source Type 21
Submittal - Source Type 31
Submittal - Source Type 32
Submittal - Source Type 41
Submittal - Source Type 42
Submittal - Source Type 43
Submittal - Source Type 51
Submittal - Source Type 52
Submittal - Source Type 53
Submittal - Source Type 54
Submittal - Source Type 61
Submittal - Source Type 62

/proj1/EPA_2017_NEI_CDBs/2017_CDB_Review/Plotting/compare_speeds.sas 04DEC19 08:43

County ID = 39151. Ohio: Stark
URBAN (Canton-Massillon; OH)
Rural Non-Freeway (Road Type 3)
Weekday

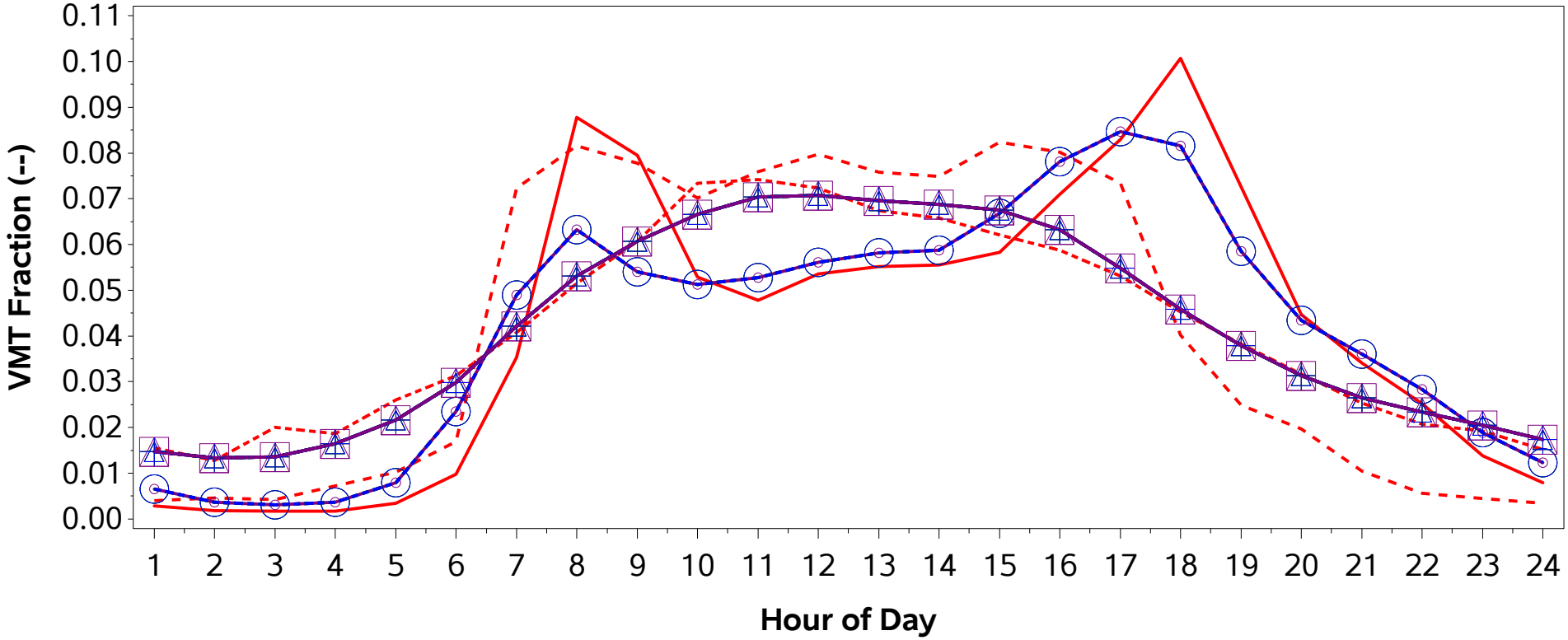

CRC A100 - Source Types 11/21/31. Grouping is Midwest Region Average of Core Counties inside MSAs.
CRC A100 - Source Types 32/52. Grouping is Individual.
CRC A100 - Source Types 53/61/62. Grouping is Individual.
Submittal - Source Type 11
Submittal - Source Type 21
Submittal - Source Type 31
Submittal - Source Type 32
Submittal - Source Type 41
Submittal - Source Type 42
Submittal - Source Type 43
Submittal - Source Type 51
Submittal - Source Type 52
Submittal - Source Type 53
Submittal - Source Type 54
Submittal - Source Type 61
Submittal - Source Type 62

County ID = 39151. Ohio: Stark
URBAN (Canton-Massillon; OH)
Rural Non-Freeway (Road Type 3)
Weekend

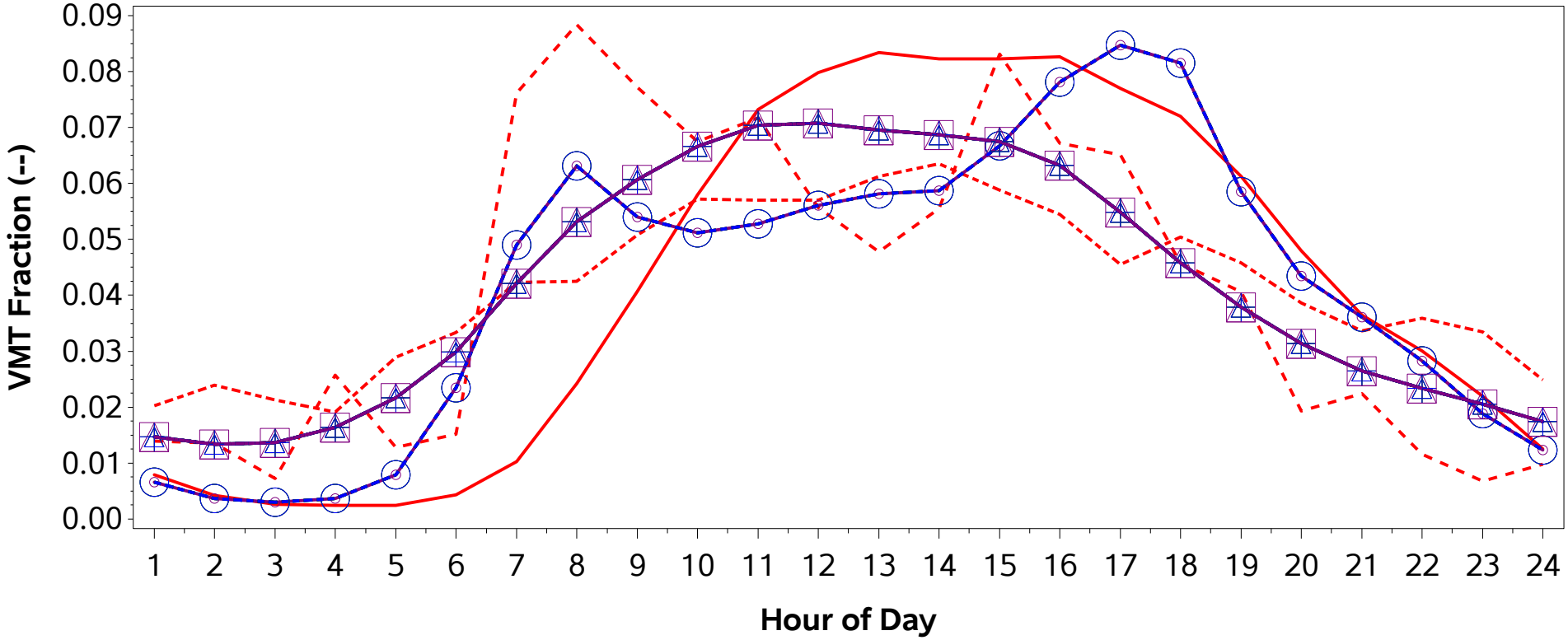

CRC A100 - Source Types 11/21/31. Grouping is Midwest Region Average of Core Counties inside MSAs.
CRC A100 - Source Types 32/52. Grouping is Individual.
CRC A100 - Source Types 53/61/62. Grouping is Individual.
Submittal - Source Type 11
Submittal - Source Type 21
Submittal - Source Type 31
Submittal - Source Type 32
Submittal - Source Type 41
Submittal - Source Type 42
Submittal - Source Type 43
Submittal - Source Type 51
Submittal - Source Type 52
Submittal - Source Type 53
Submittal - Source Type 54
Submittal - Source Type 61
Submittal - Source Type 62

/proj1/EPA_2017_NEI_CDBs/2017_CDB_Review/Plotting/compare_speeds.sas 04DEC19 08:43

County ID = 39151. Ohio: Stark
URBAN (Canton-Massillon; OH)
Urban Freeway (Road Type 4)
Weekday

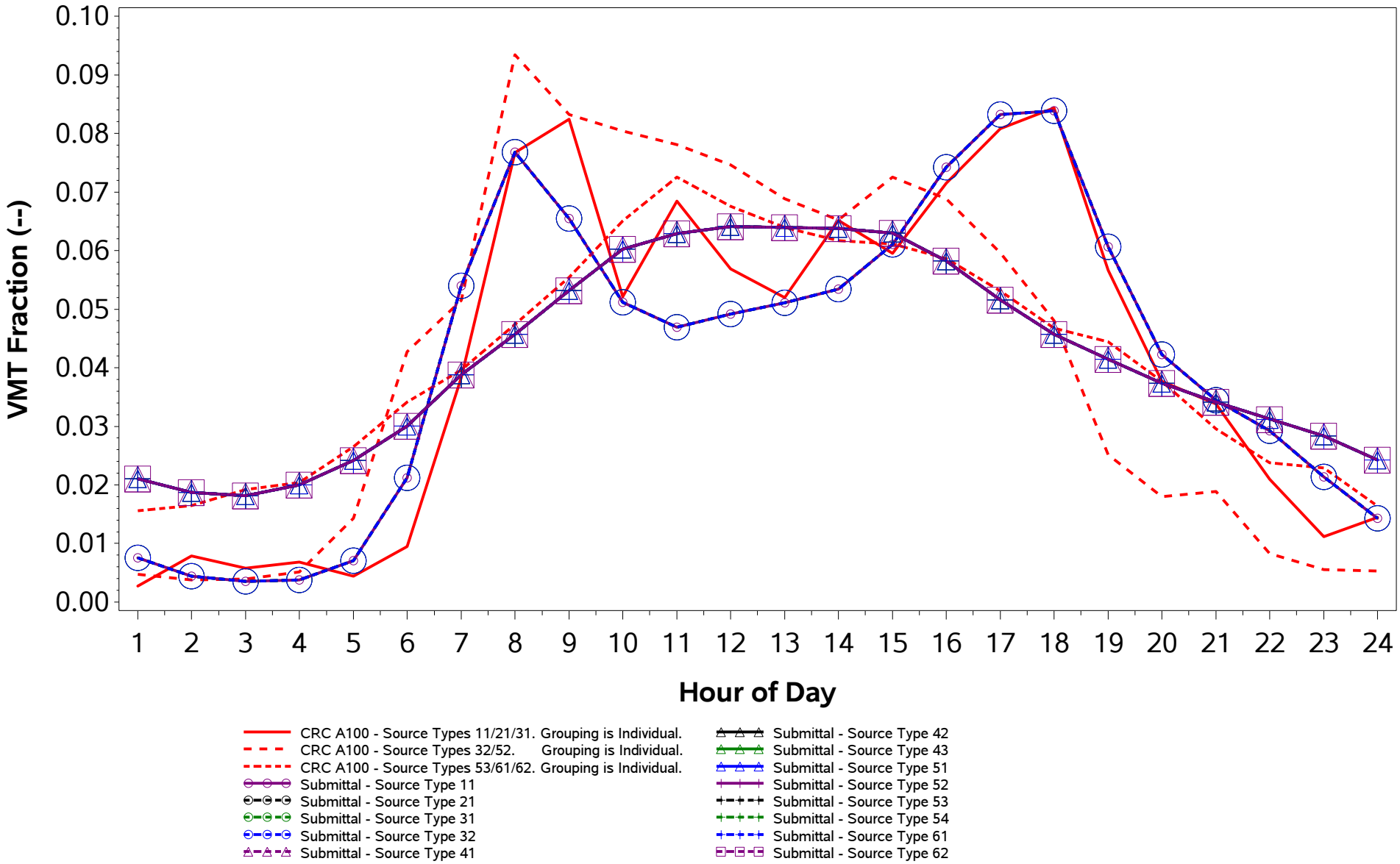

/proj1/EPA_2017_NEI_CDBs/2017_CDB_Review/Plotting/compare_speeds.sas 04DEC19 08:43

County ID = 39151. Ohio: Stark
URBAN (Canton-Massillon; OH)
Urban Freeway (Road Type 4)
Weekend

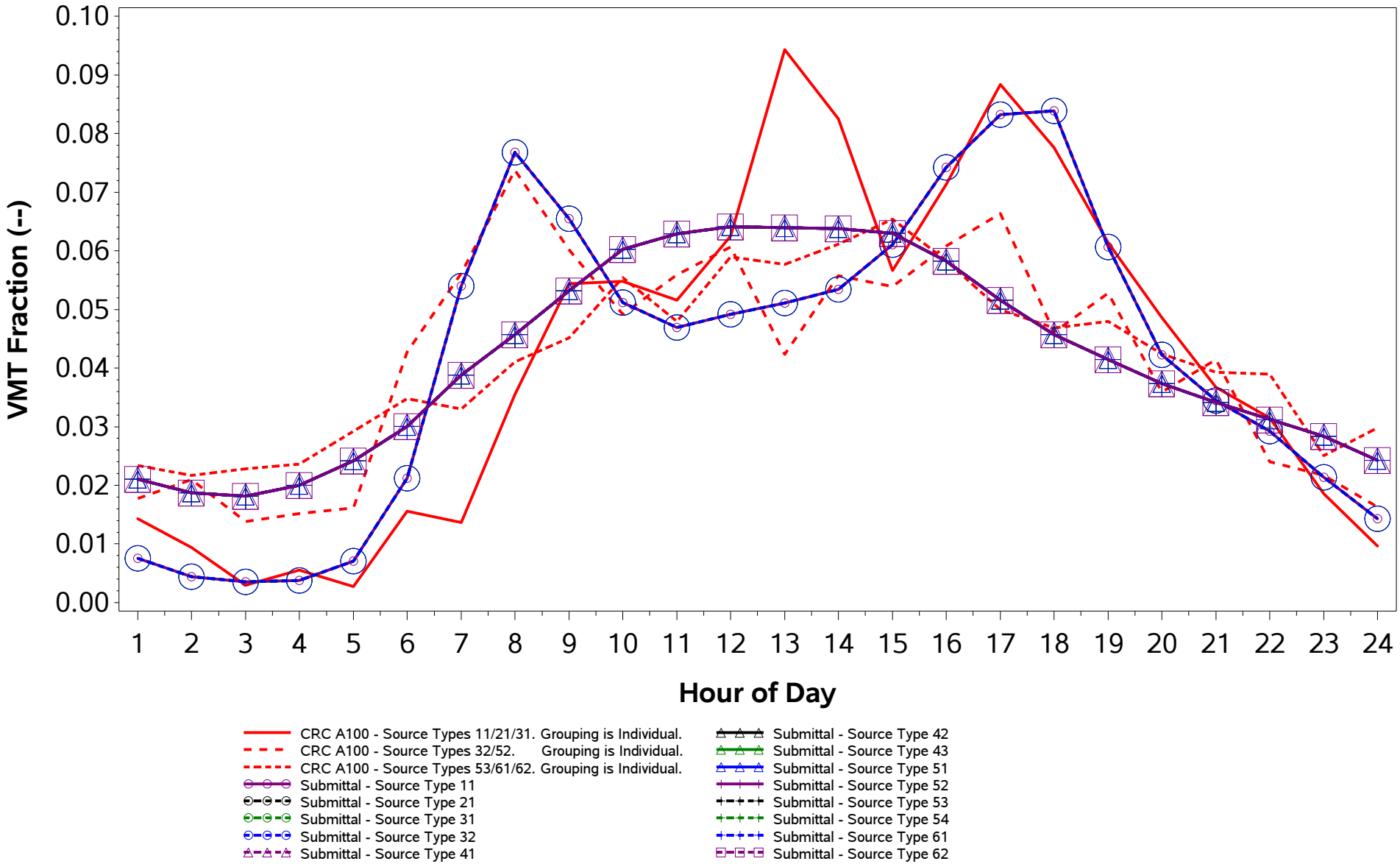

/proj1/EPA_2017_NEI_CDBs/2017_CDB_Review/Plotting/compare_speeds.sas 04DEC19 08:43

County ID = 39151. Ohio: Stark
URBAN (Canton-Massillon; OH)
Urban Non-Freeway (Road Type 5)
Weekday

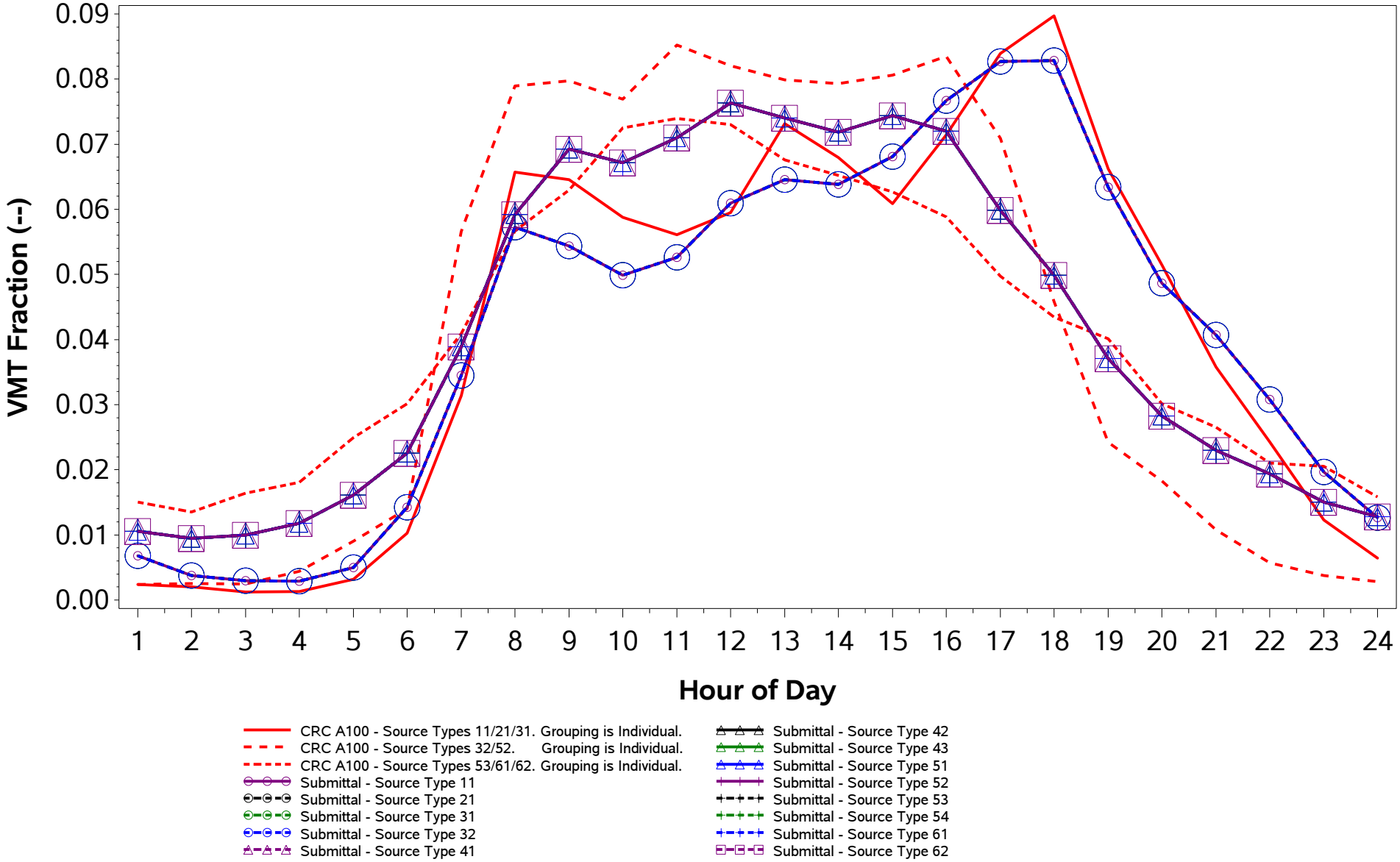

/proj1/EPA_2017_NEI_CDBs/2017_CDB_Review/Plotting/compare_speeds.sas 04DEC19 08:43

County ID = 39151. Ohio: Stark
URBAN (Canton-Massillon; OH)
Urban Non-Freeway (Road Type 5)
Weekend

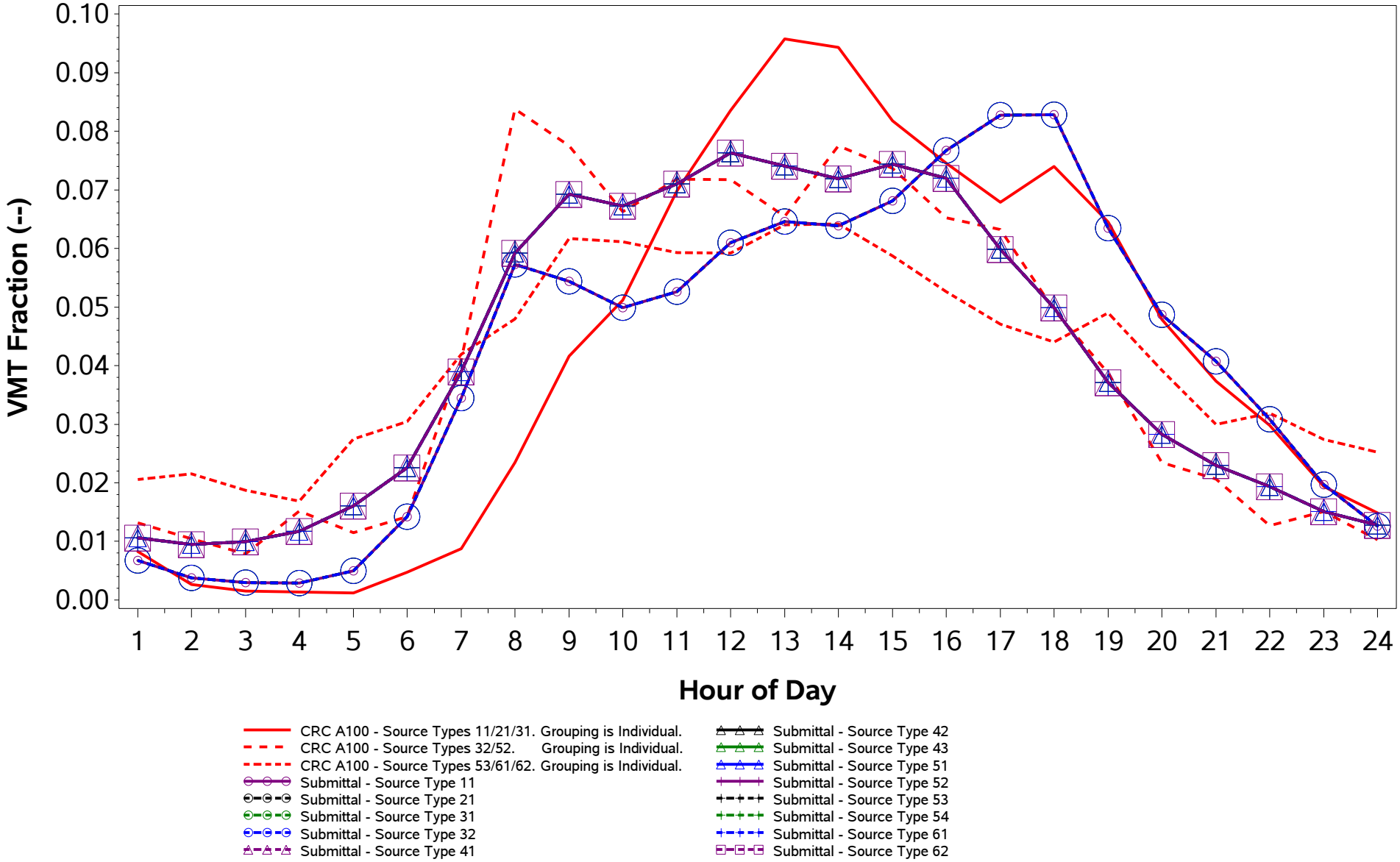

/proj1/EPA_2017_NEI_CDBs/2017_CDB_Review/Plotting/compare_speeds.sas 04DEC19 08:43

County ID = 39153. Ohio: Summit
URBAN (Akron; OH)
Rural Freeway (Road Type 2)
Weekday

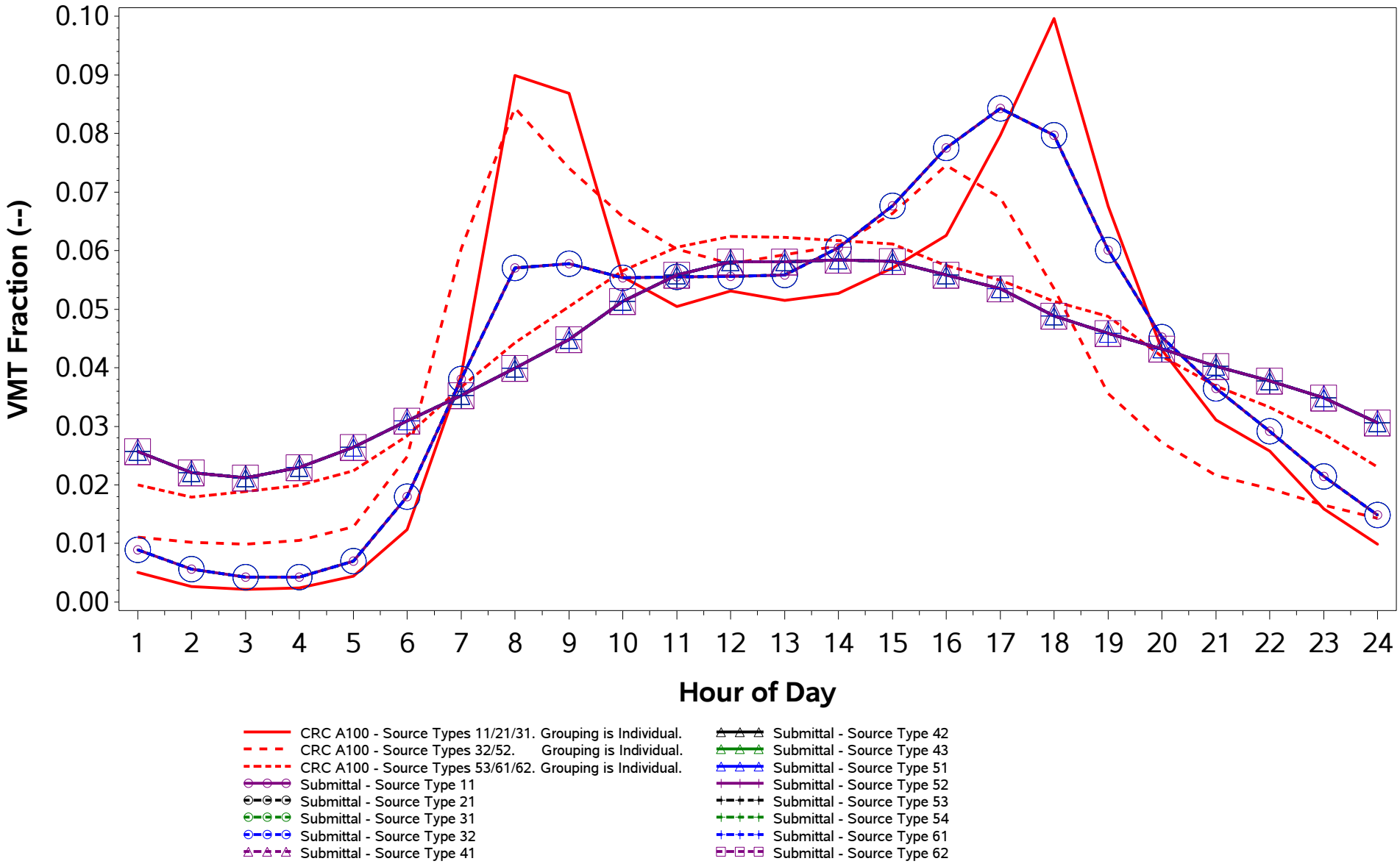

/proj1/EPA_2017_NEI_CDBs/2017_CDB_Review/Plotting/compare_speeds.sas 04DEC19 08:43

County ID = 39153. Ohio: Summit
URBAN (Akron; OH)
Rural Freeway (Road Type 2)
Weekend

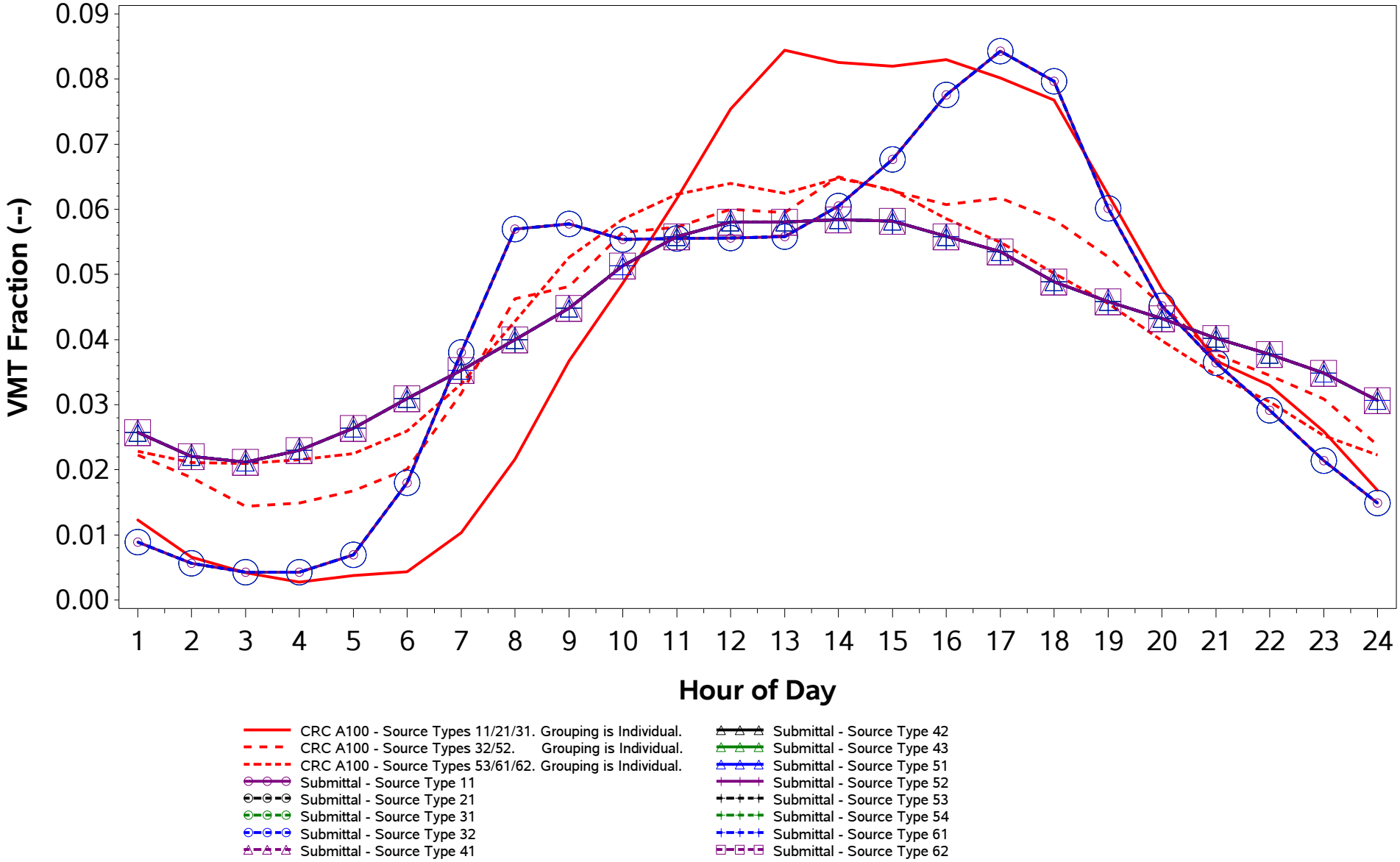

/proj1/EPA_2017_NEI_CDBs/2017_CDB_Review/Plotting/compare_speeds.sas 04DEC19 08:43

County ID = 39153. Ohio: Summit
URBAN (Akron; OH)
Rural Non-Freeway (Road Type 3)
Weekday

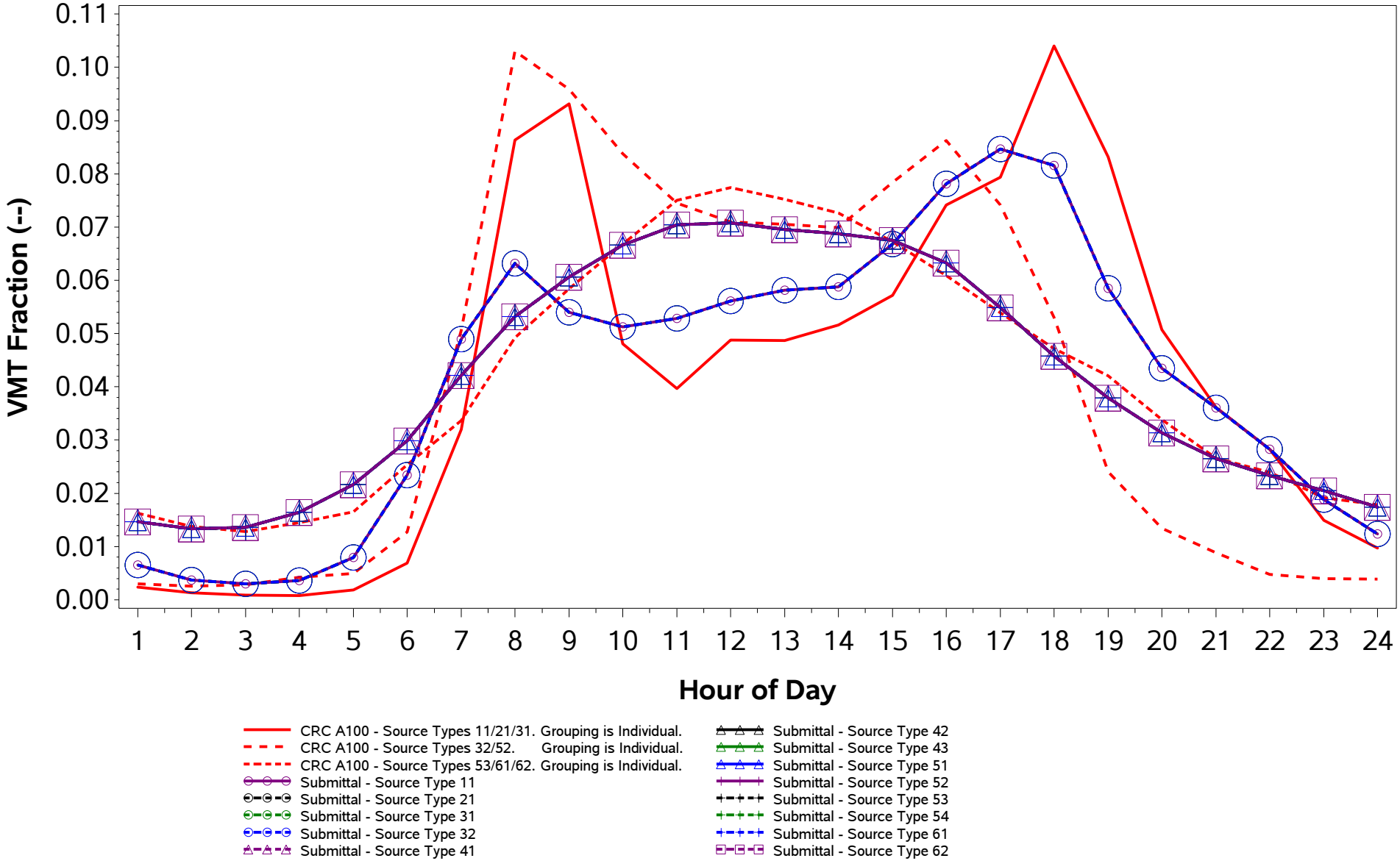

/proj1/EPA_2017_NEI_CDBs/2017_CDB_Review/Plotting/compare_speeds.sas 04DEC19 08:43

County ID = 39153. Ohio: Summit
URBAN (Akron; OH)
Rural Non-Freeway (Road Type 3)
Weekend

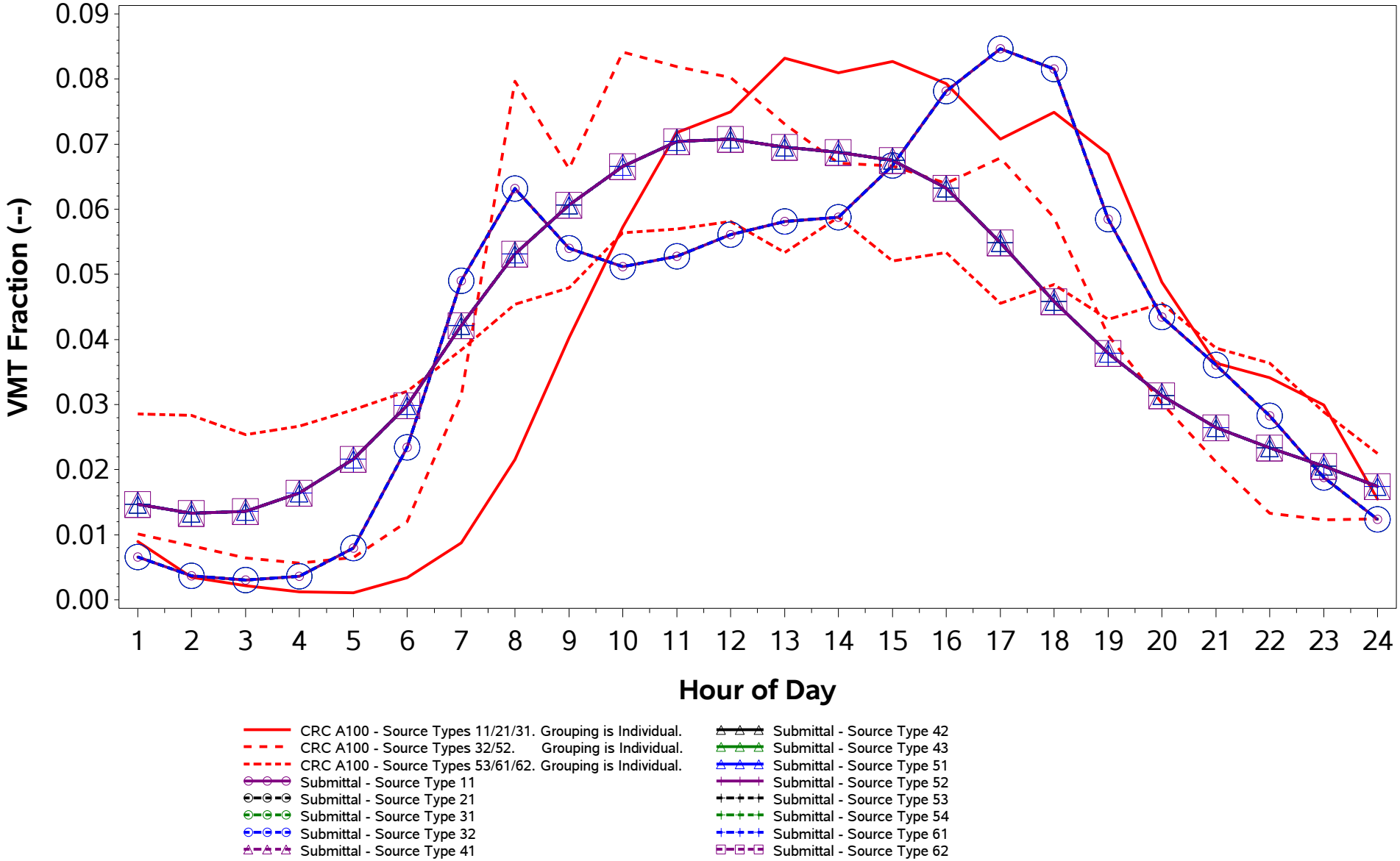

/proj1/EPA_2017_NEI_CDBs/2017_CDB_Review/Plotting/compare_speeds.sas 04DEC19 08:43

County ID = 39153. Ohio: Summit
URBAN (Akron; OH)
Urban Freeway (Road Type 4)
Weekday

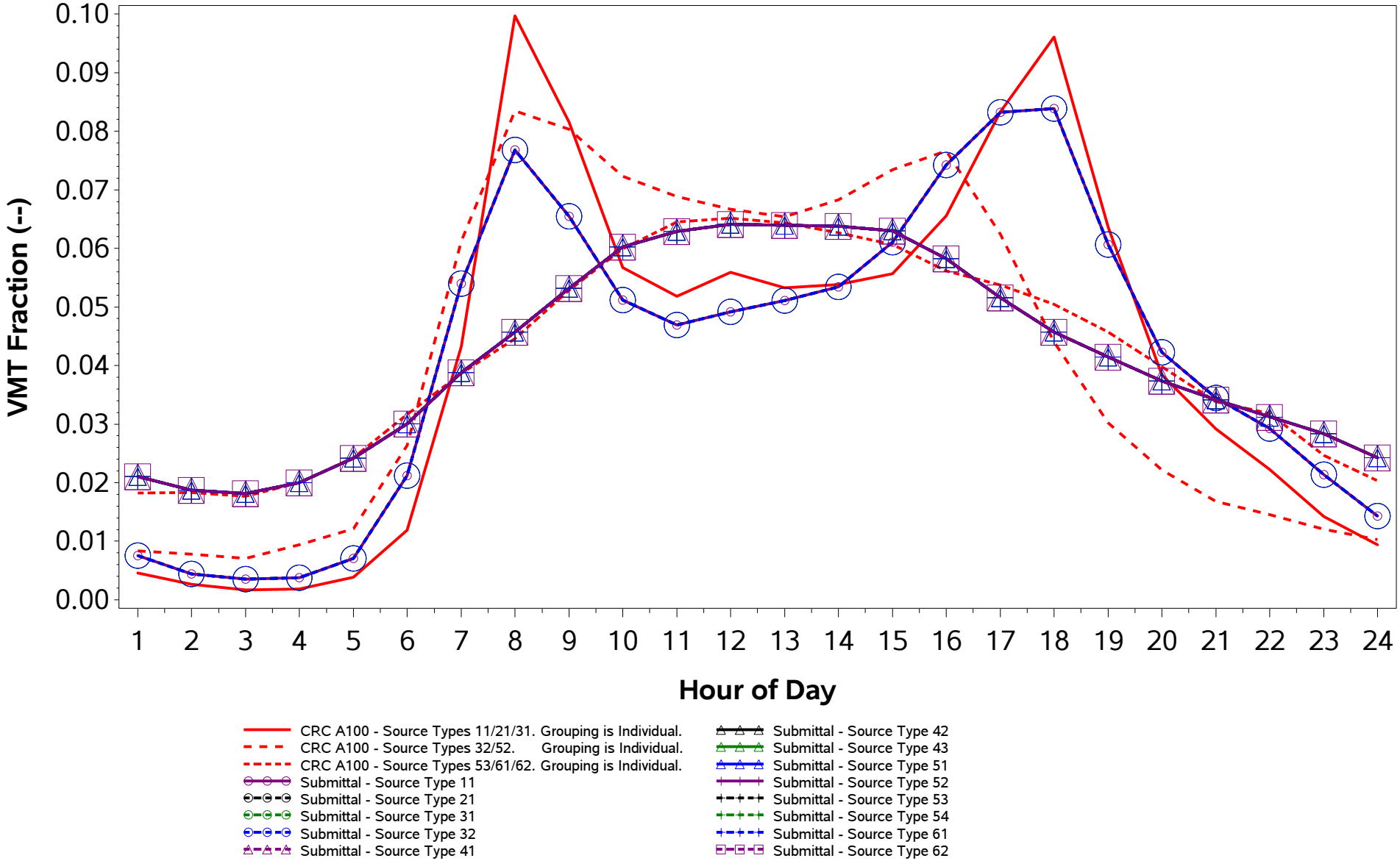

/proj1/EPA_2017_NEI_CDBs/2017_CDB_Review/Plotting/compare_speeds.sas 04DEC19 08:43

County ID = 39153. Ohio: Summit
URBAN (Akron; OH)
Urban Freeway (Road Type 4)
Weekend

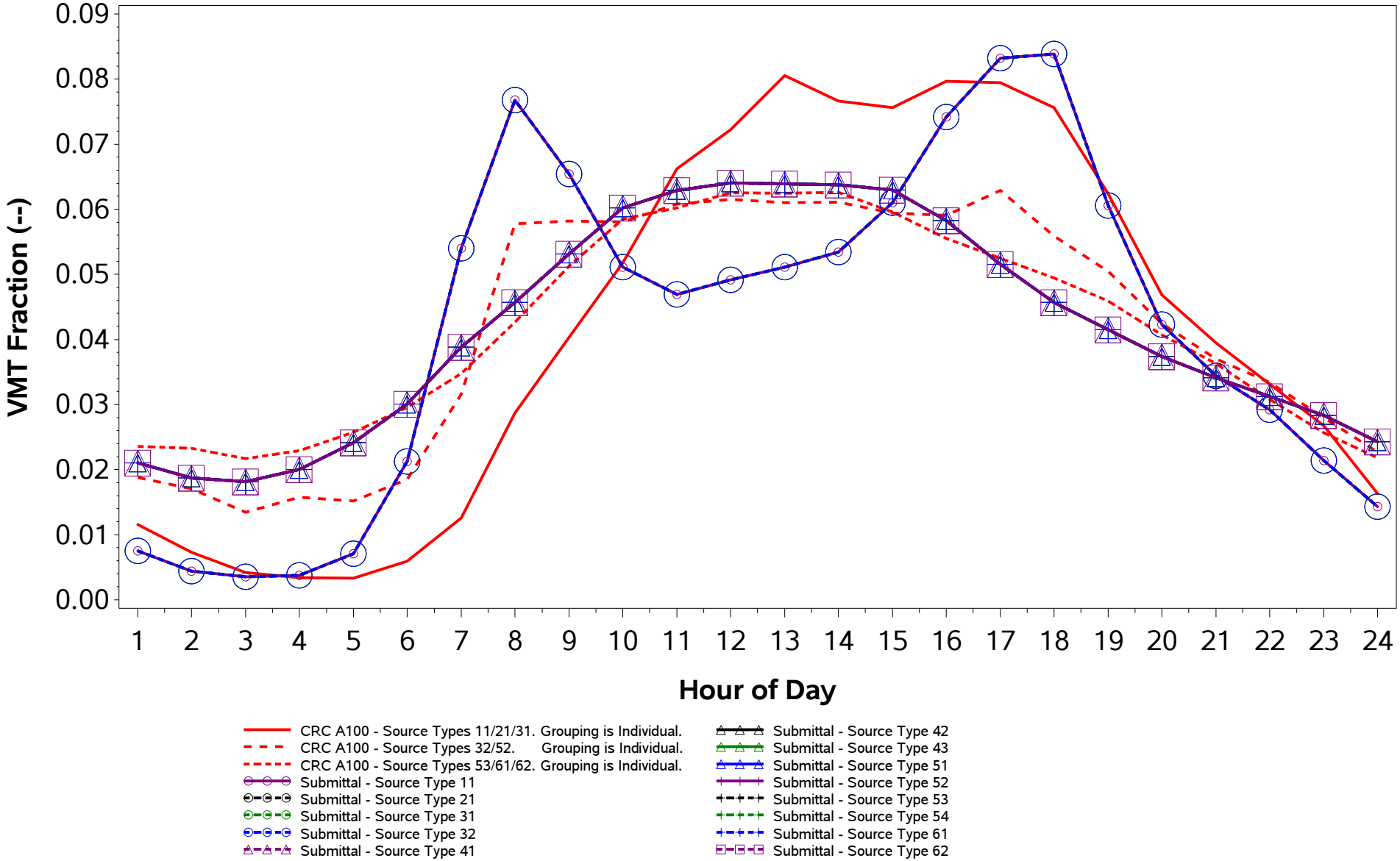

/proj1/EPA_2017_NEI_CDBs/2017_CDB_Review/Plotting/compare_speeds.sas 04DEC19 08:43

County ID = 39153. Ohio: Summit
URBAN (Akron; OH)
Urban Non-Freeway (Road Type 5)
Weekday

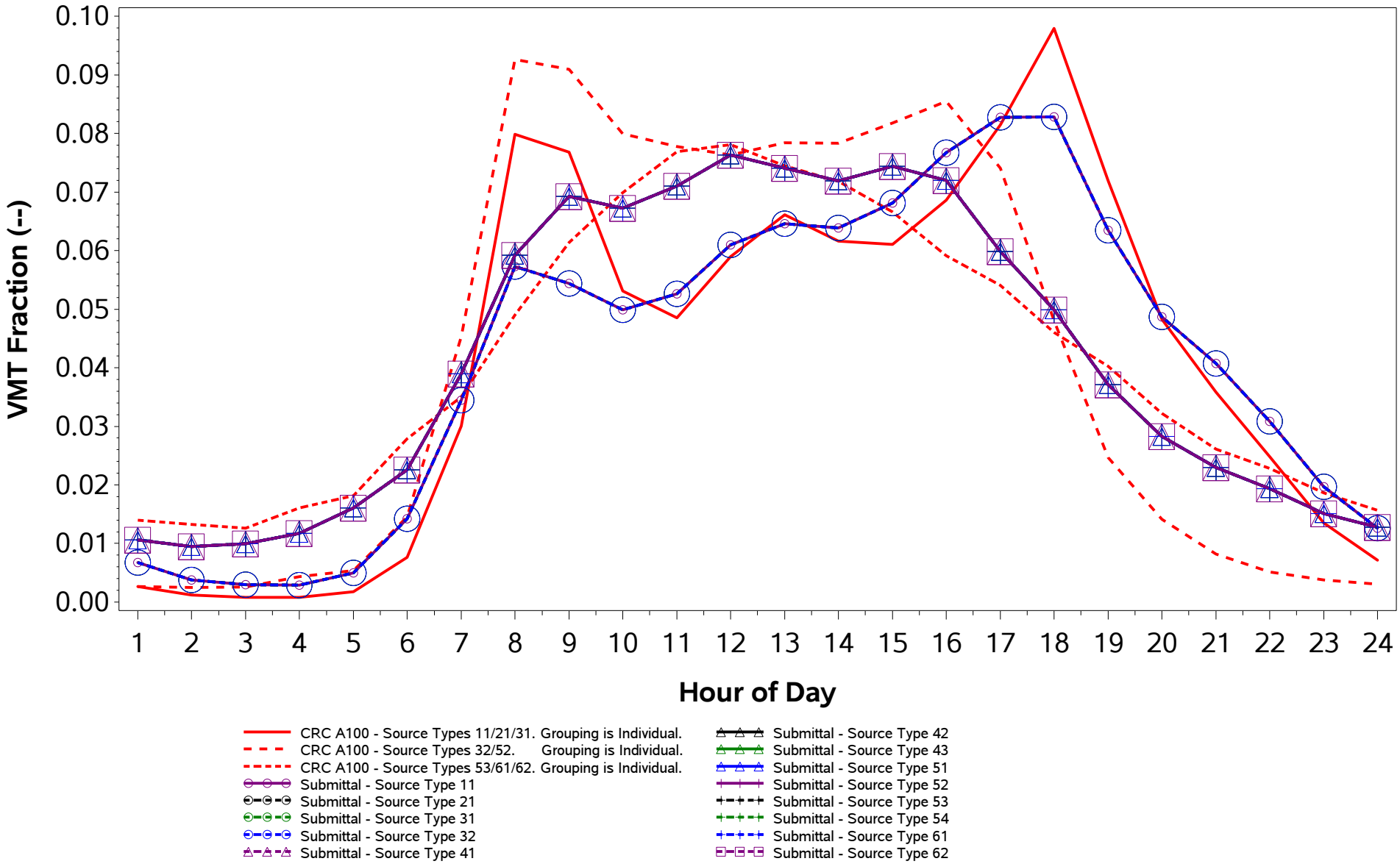

/proj1/EPA_2017_NEI_CDBs/2017_CDB_Review/Plotting/compare_speeds.sas 04DEC19 08:43

County ID = 39153. Ohio: Summit
URBAN (Akron; OH)
Urban Non-Freeway (Road Type 5)
Weekend

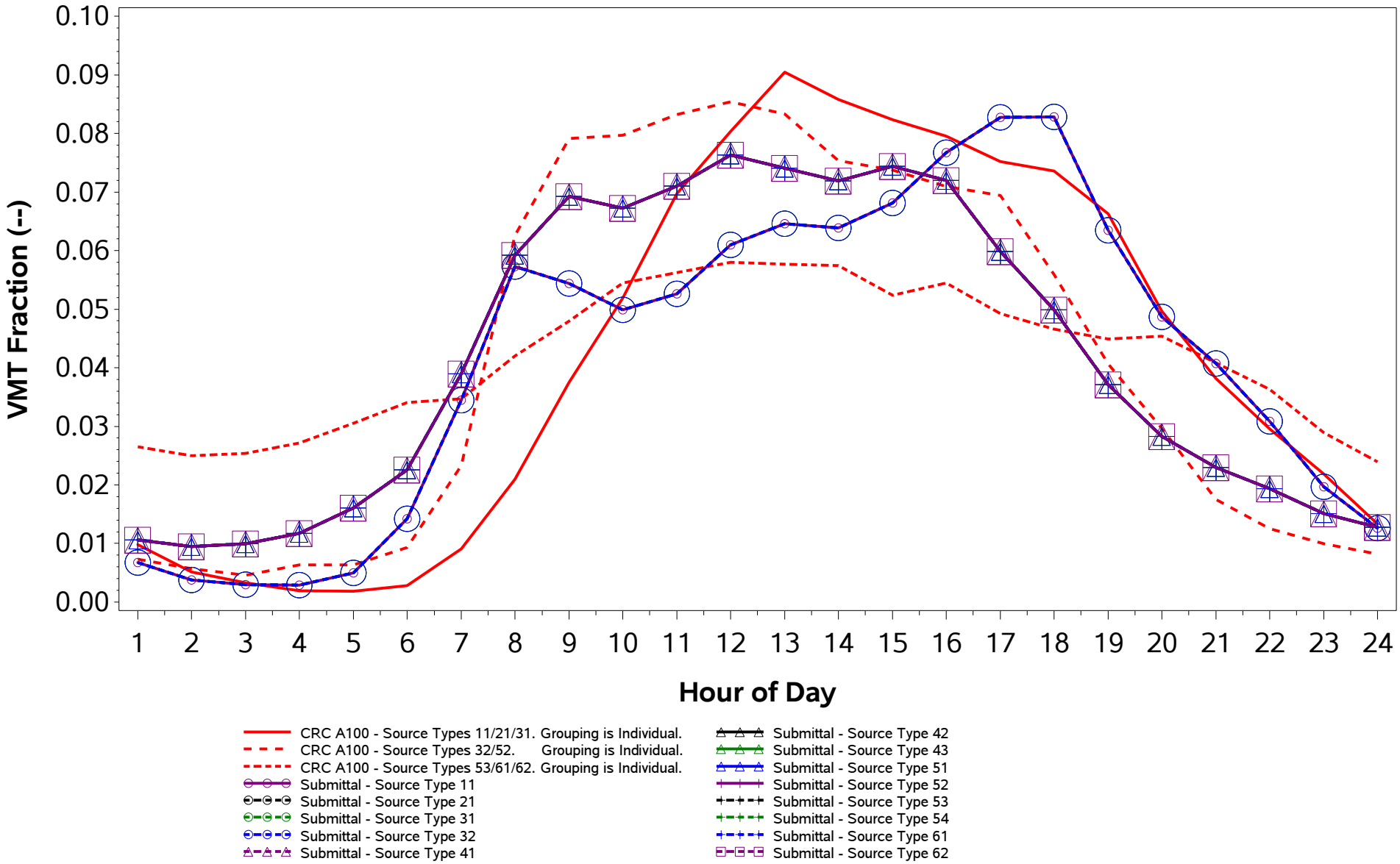

/proj1/EPA_2017_NEI_CDBs/2017_CDB_Review/Plotting/compare_speeds.sas 04DEC19 08:43

County ID = 39155. Ohio: Trumbull
URBAN (Youngstown-Warren-Boardman; OH-PA)
Rural Freeway (Road Type 2)
Weekday

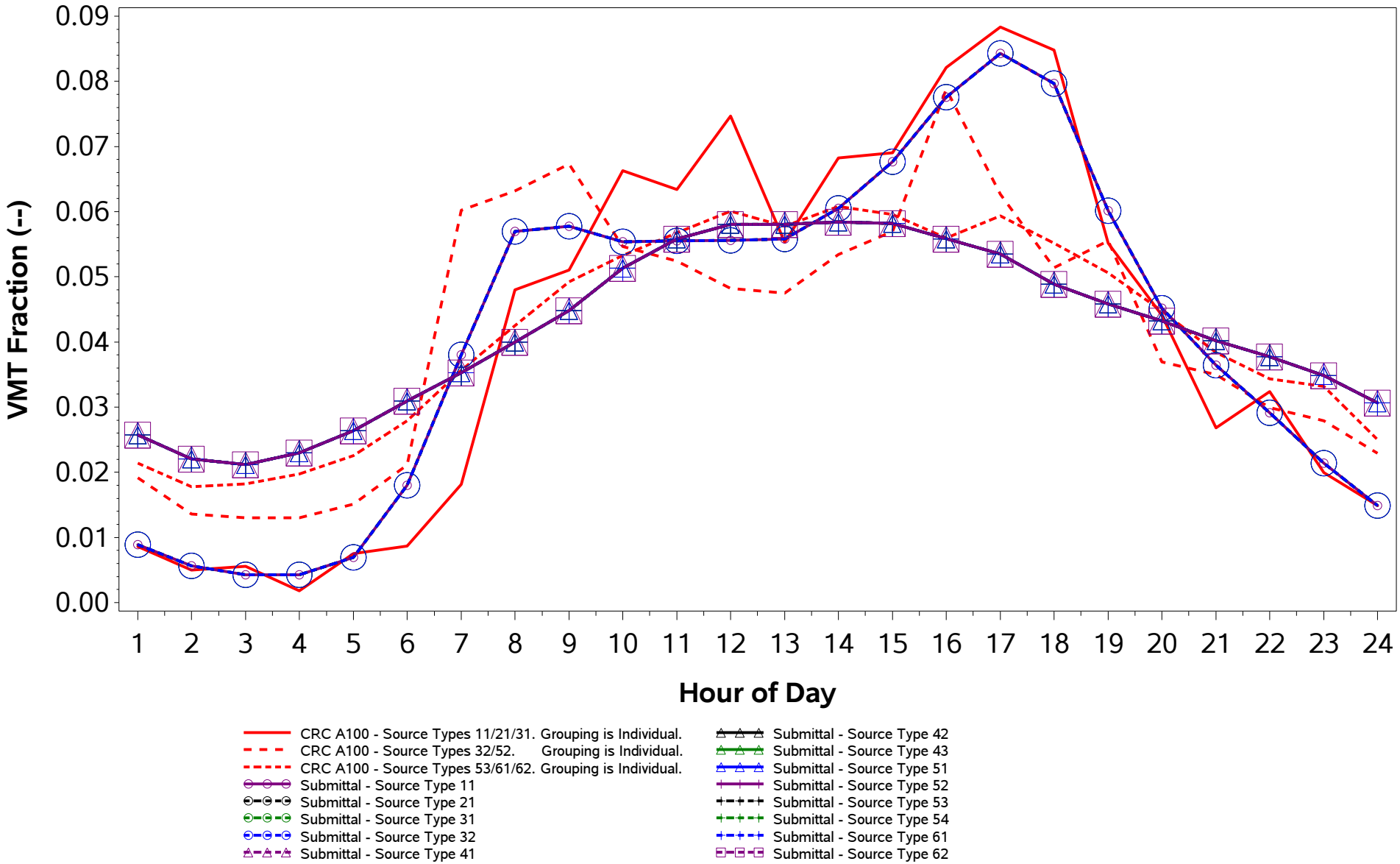

/proj1/EPA_2017_NEI_CDBs/2017_CDB_Review/Plotting/compare_speeds.sas 04DEC19 08:43

County ID = 39155. Ohio: Trumbull
URBAN (Youngstown-Warren-Boardman; OH-PA)
Rural Freeway (Road Type 2)
Weekend

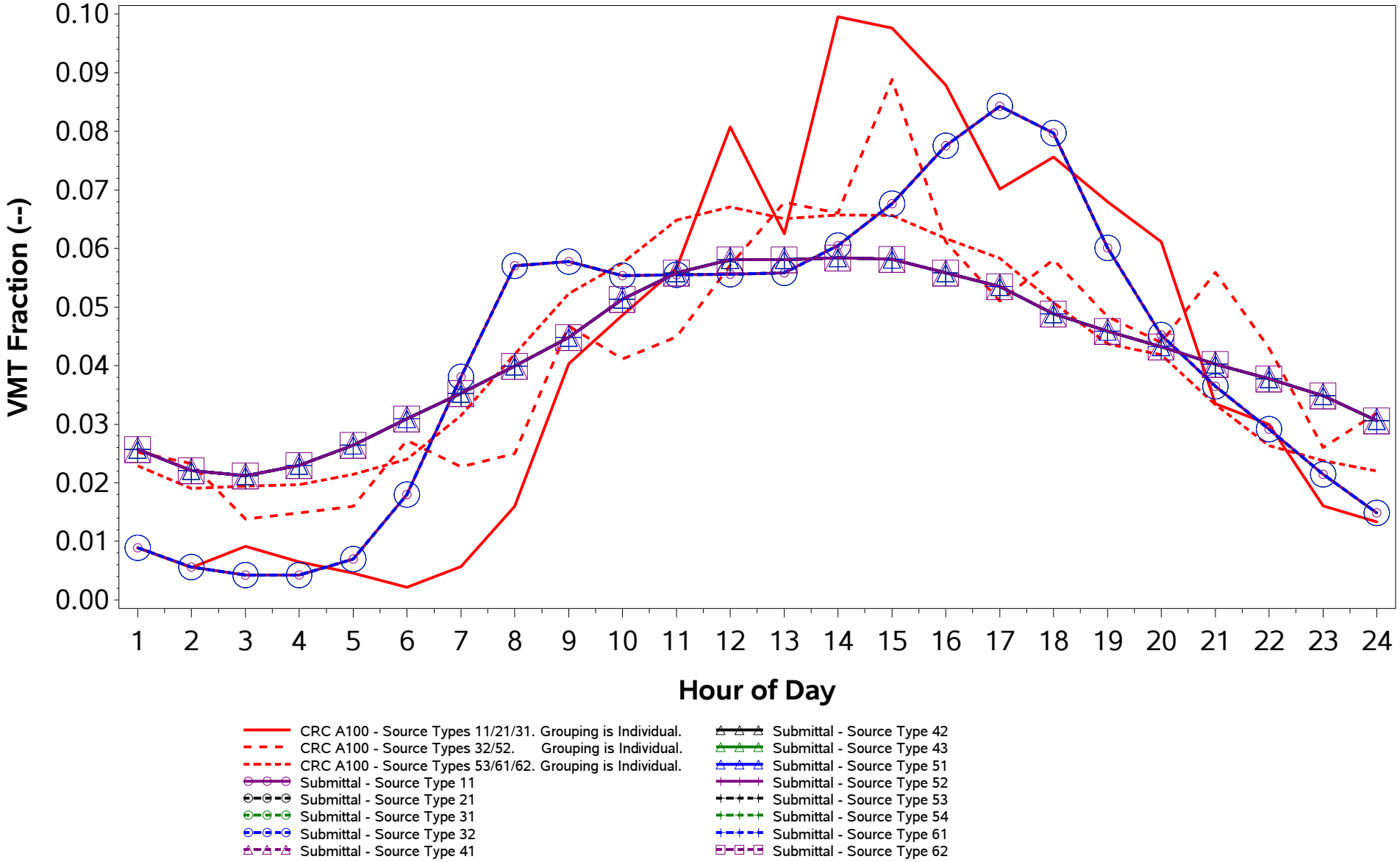

/proj1/EPA_2017_NEI_CDBs/2017_CDB_Review/Plotting/compare_speeds.sas 04DEC19 08:43

County ID = 39155. Ohio: Trumbull
URBAN (Youngstown-Warren-Boardman; OH-PA)
Rural Non-Freeway (Road Type 3)
Weekday

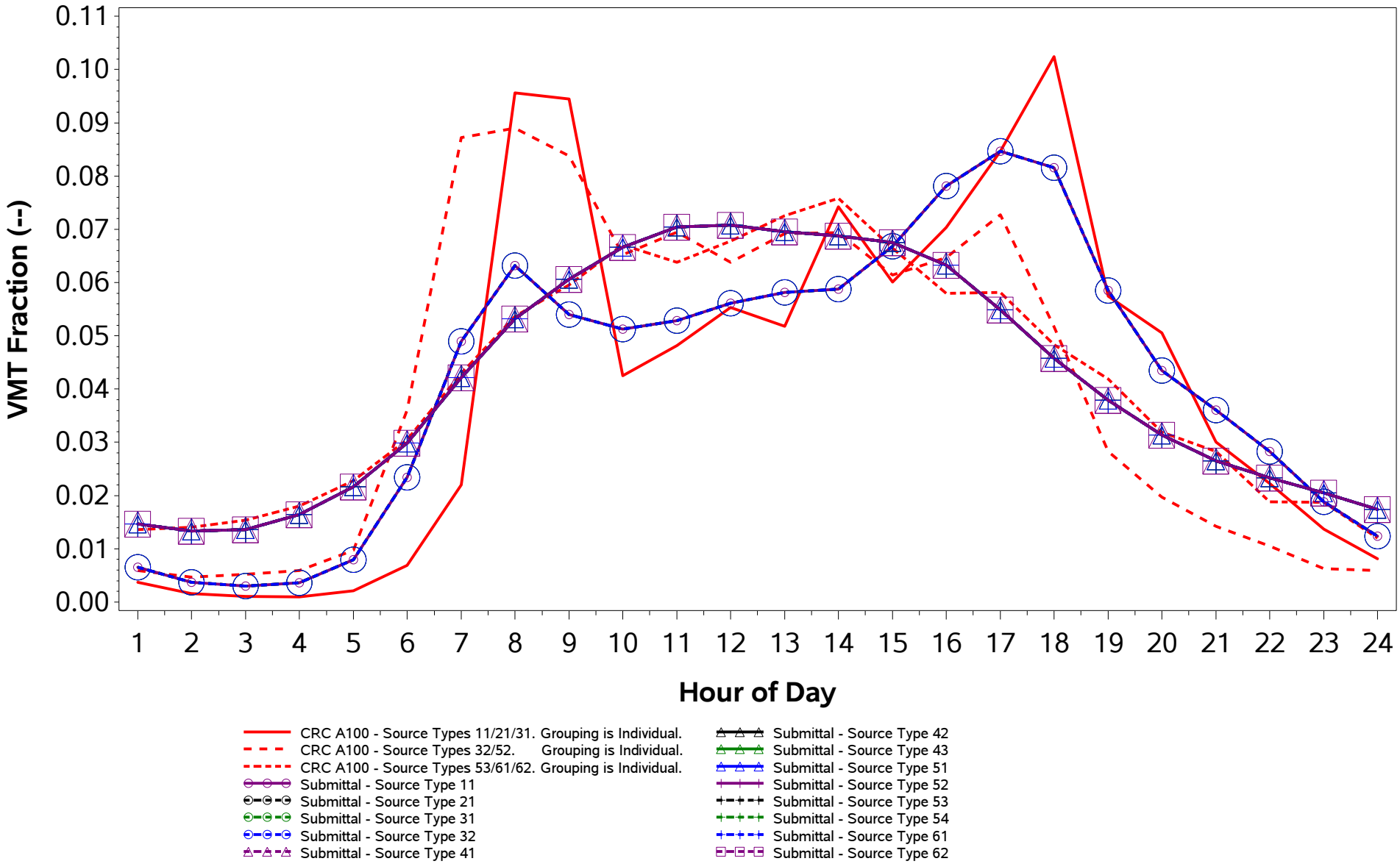

/proj1/EPA_2017_NEI_CDBs/2017_CDB_Review/Plotting/compare_speeds.sas 04DEC19 08:43

County ID = 39155. Ohio: Trumbull
URBAN (Youngstown-Warren-Boardman; OH-PA)
Rural Non-Freeway (Road Type 3)
Weekend

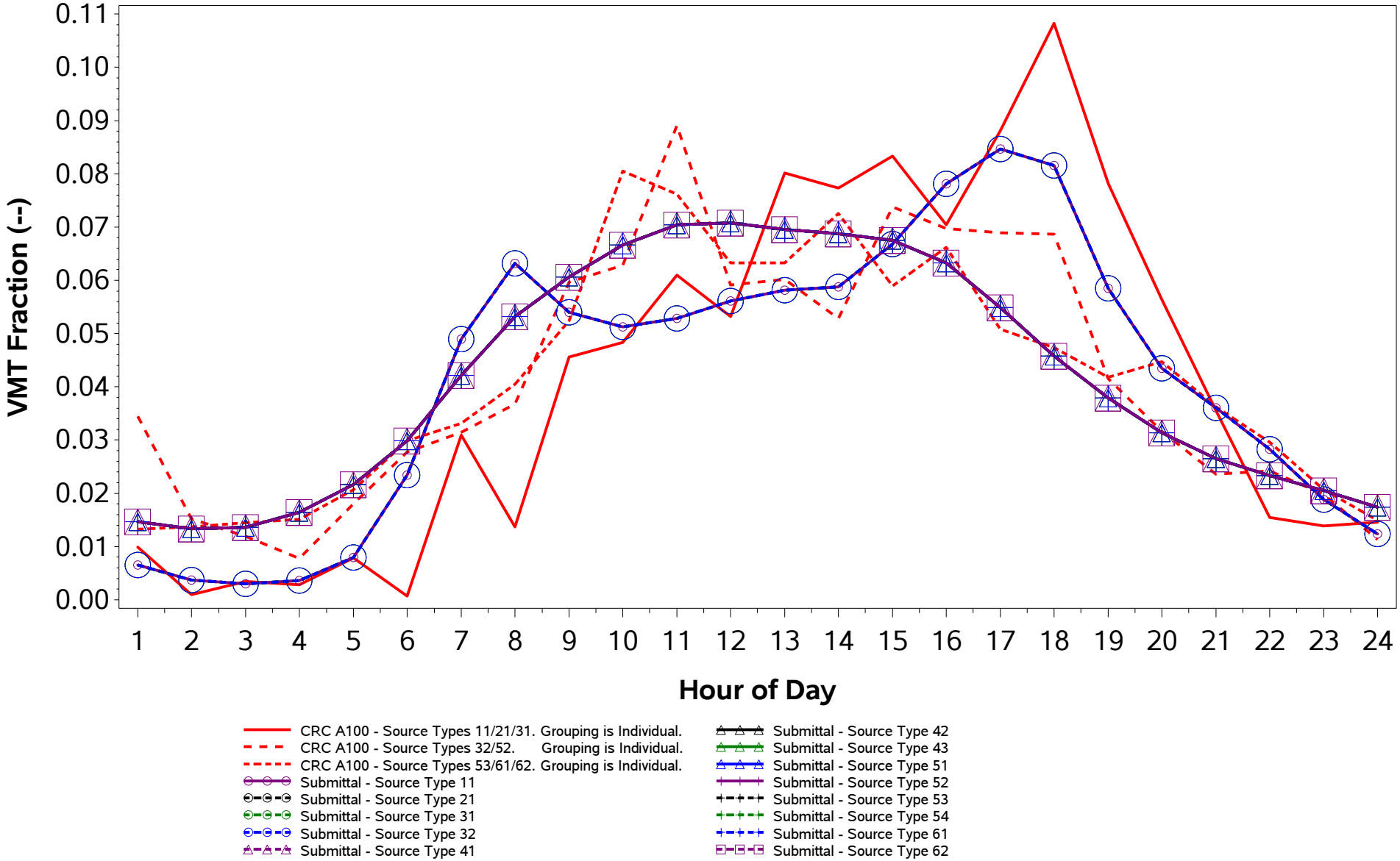

/proj1/EPA_2017_NEI_CDBs/2017_CDB_Review/Plotting/compare_speeds.sas 04DEC19 08:43

County ID = 39155. Ohio: Trumbull
URBAN (Youngstown-Warren-Boardman; OH-PA)
Urban Freeway (Road Type 4)
Weekday

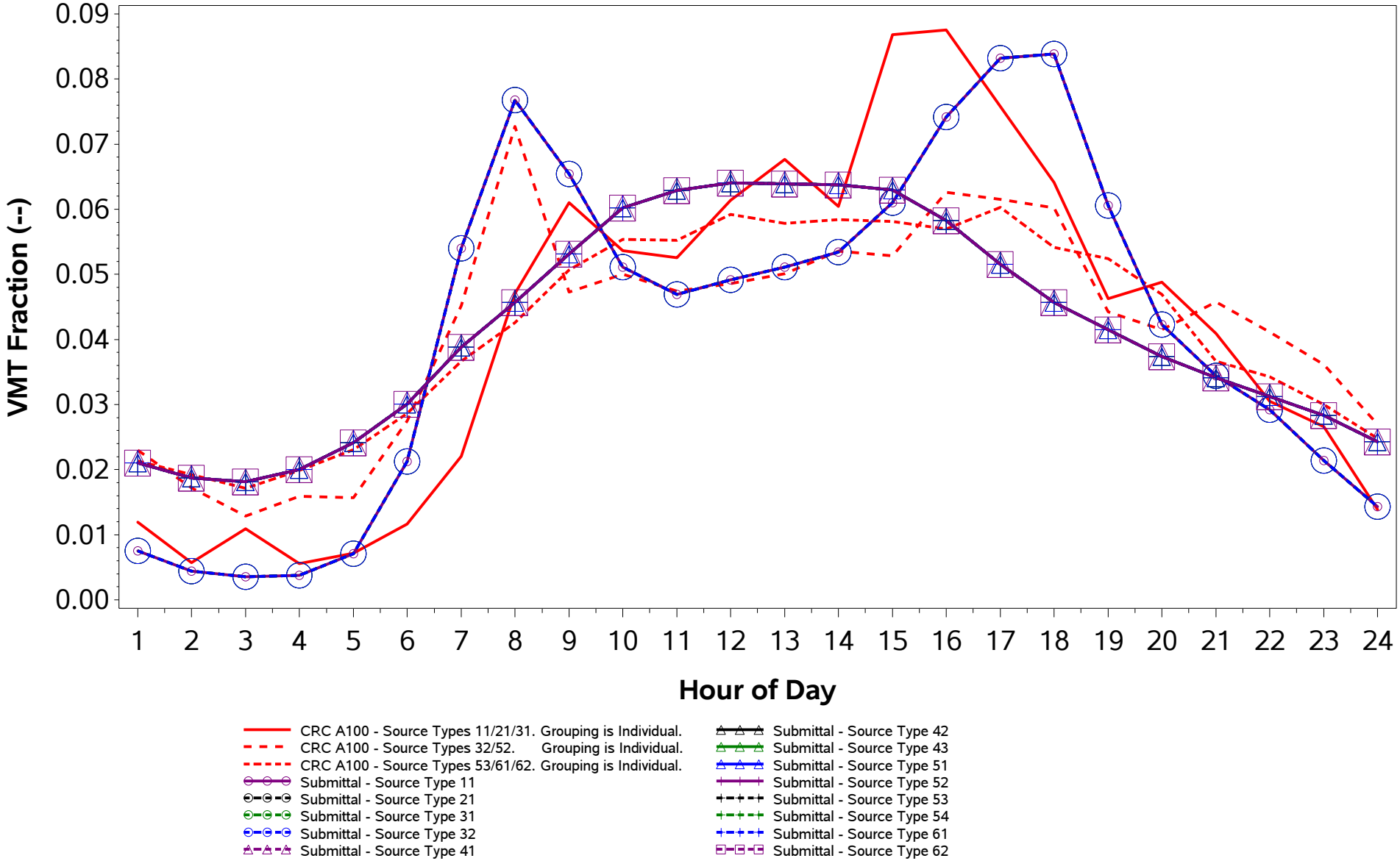

/proj1/EPA_2017_NEI_CDBs/2017_CDB_Review/Plotting/compare_speeds.sas 04DEC19 08:43

County ID = 39155. Ohio: Trumbull
URBAN (Youngstown-Warren-Boardman; OH-PA)
Urban Freeway (Road Type 4)
Weekend

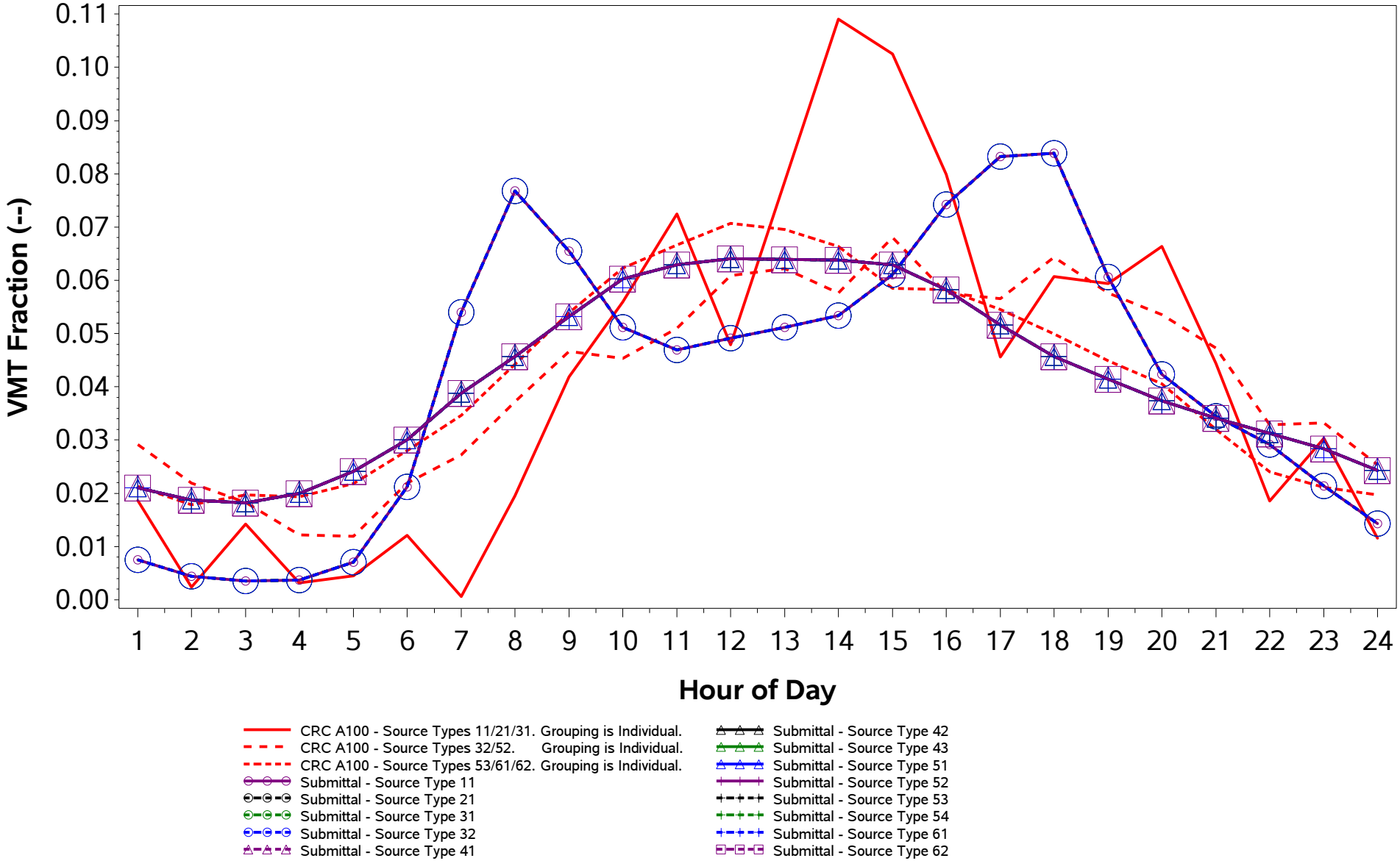

/proj1/EPA_2017_NEI_CDBs/2017_CDB_Review/Plotting/compare_speeds.sas 04DEC19 08:43

County ID = 39155. Ohio: Trumbull
URBAN (Youngstown-Warren-Boardman; OH-PA)
Urban Non-Freeway (Road Type 5)
Weekday

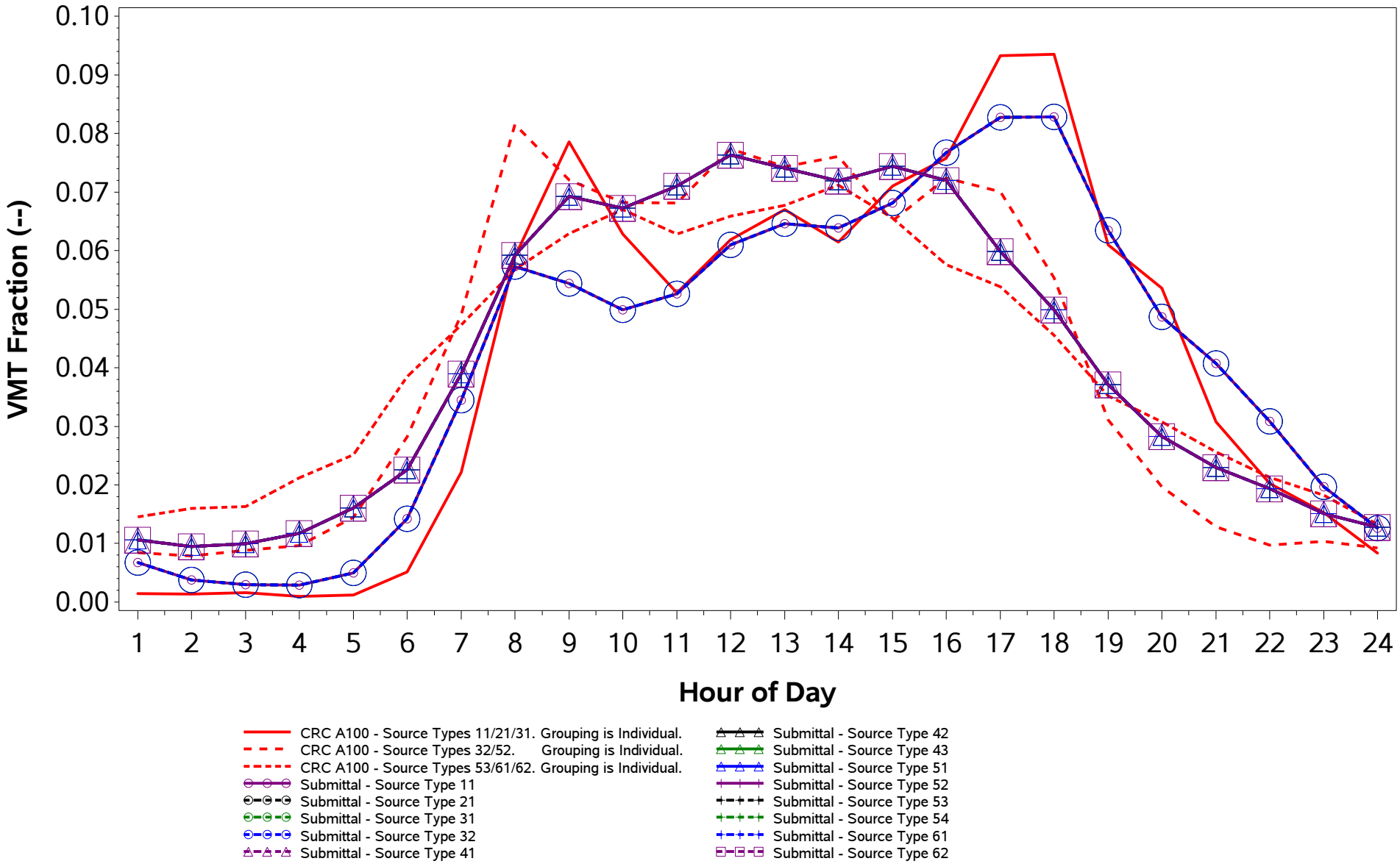

/proj1/EPA_2017_NEI_CDBs/2017_CDB_Review/Plotting/compare_speeds.sas 04DEC19 08:43

County ID = 39155. Ohio: Trumbull
URBAN (Youngstown-Warren-Boardman; OH-PA)
Urban Non-Freeway (Road Type 5)
Weekend

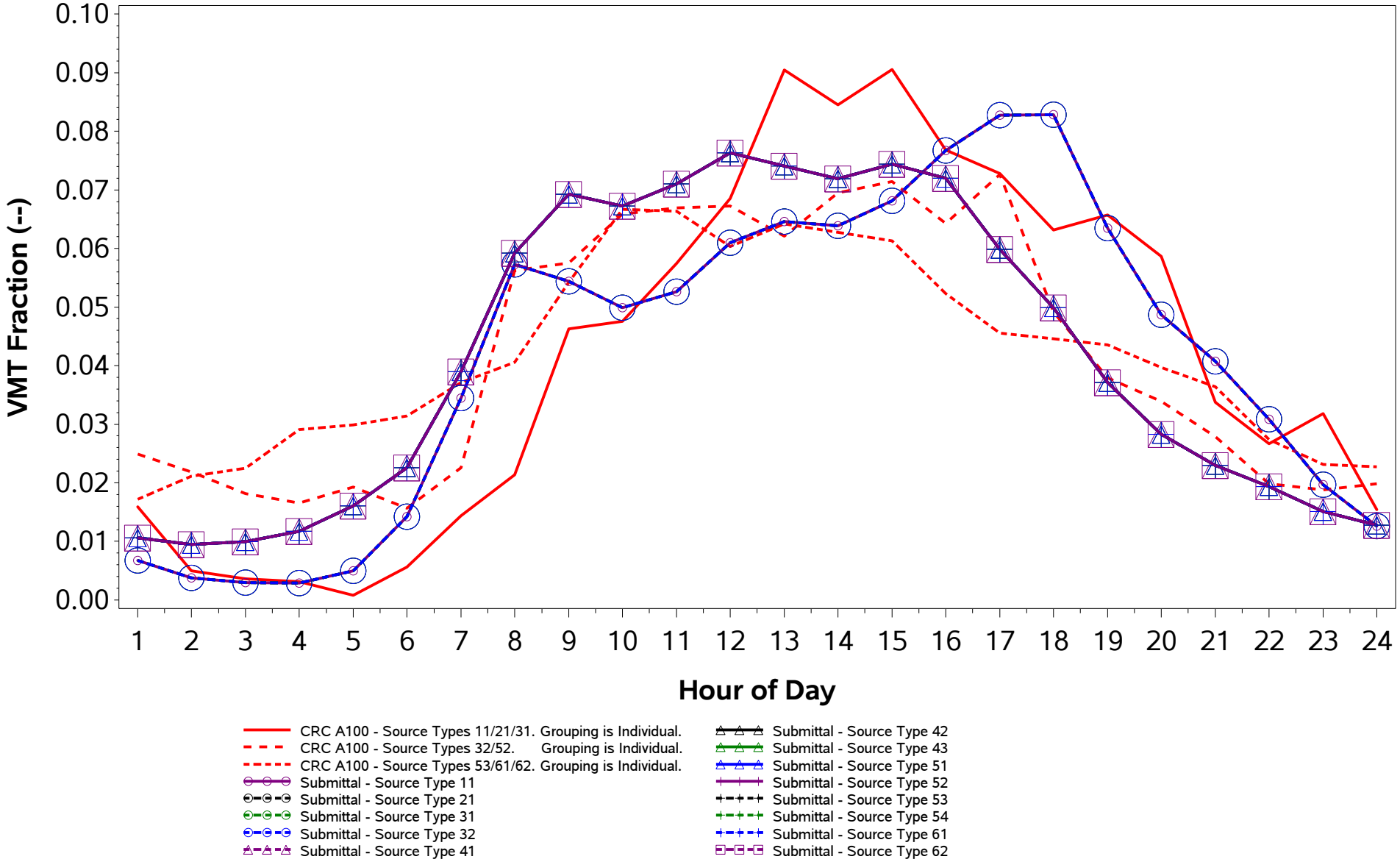

/proj1/EPA_2017_NEI_CDBs/2017_CDB_Review/Plotting/compare_speeds.sas 04DEC19 08:43

County ID = 39157. Ohio: Tuscarawas
RURAL (Non-MSA)
Rural Freeway (Road Type 2)
Weekday

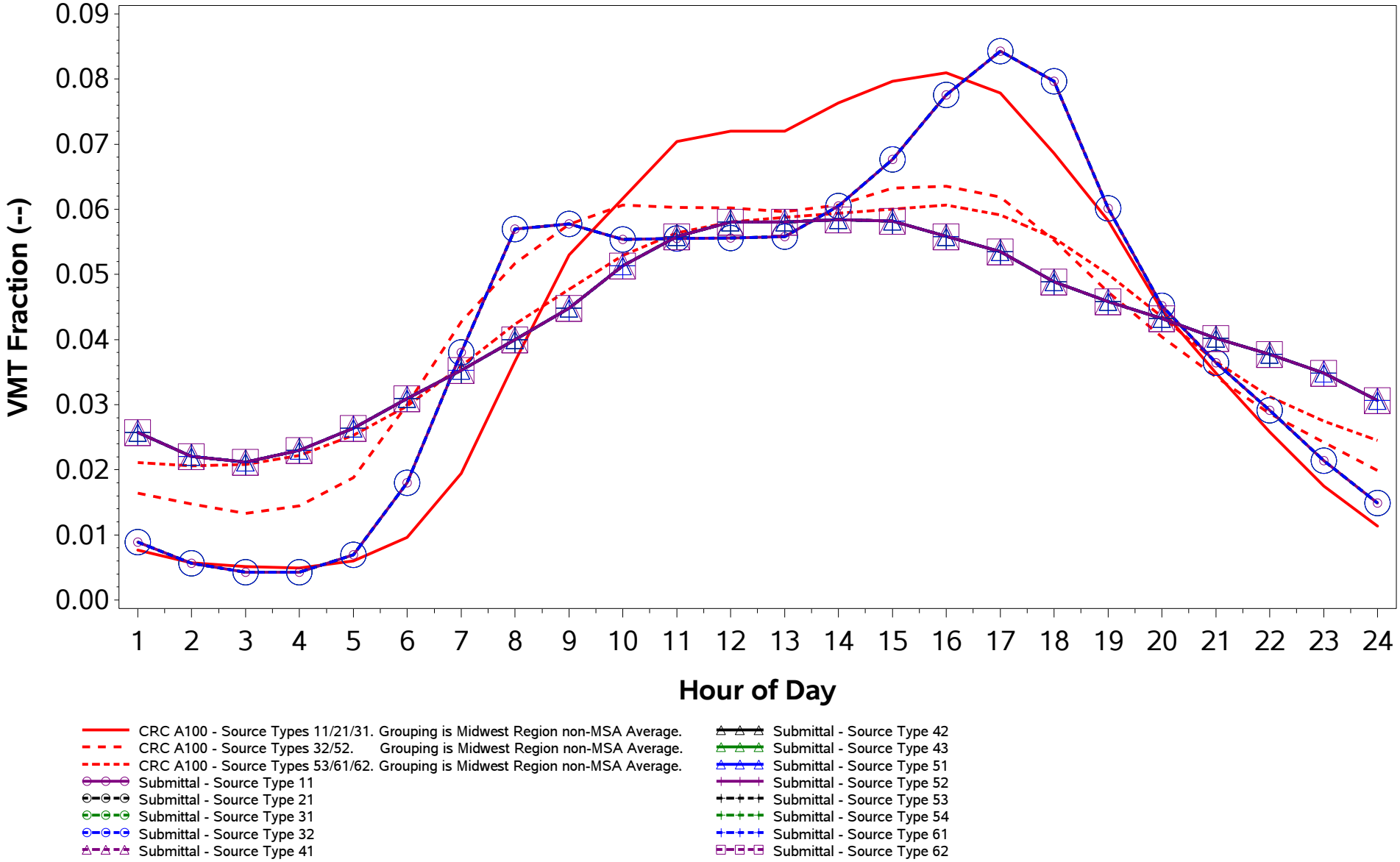

/proj1/EPA_2017_NEI_CDBs/2017_CDB_Review/Plotting/compare_speeds.sas 04DEC19 08:43

County ID = 39157. Ohio: Tuscarawas
RURAL (Non-MSA)
Rural Freeway (Road Type 2)
Weekend

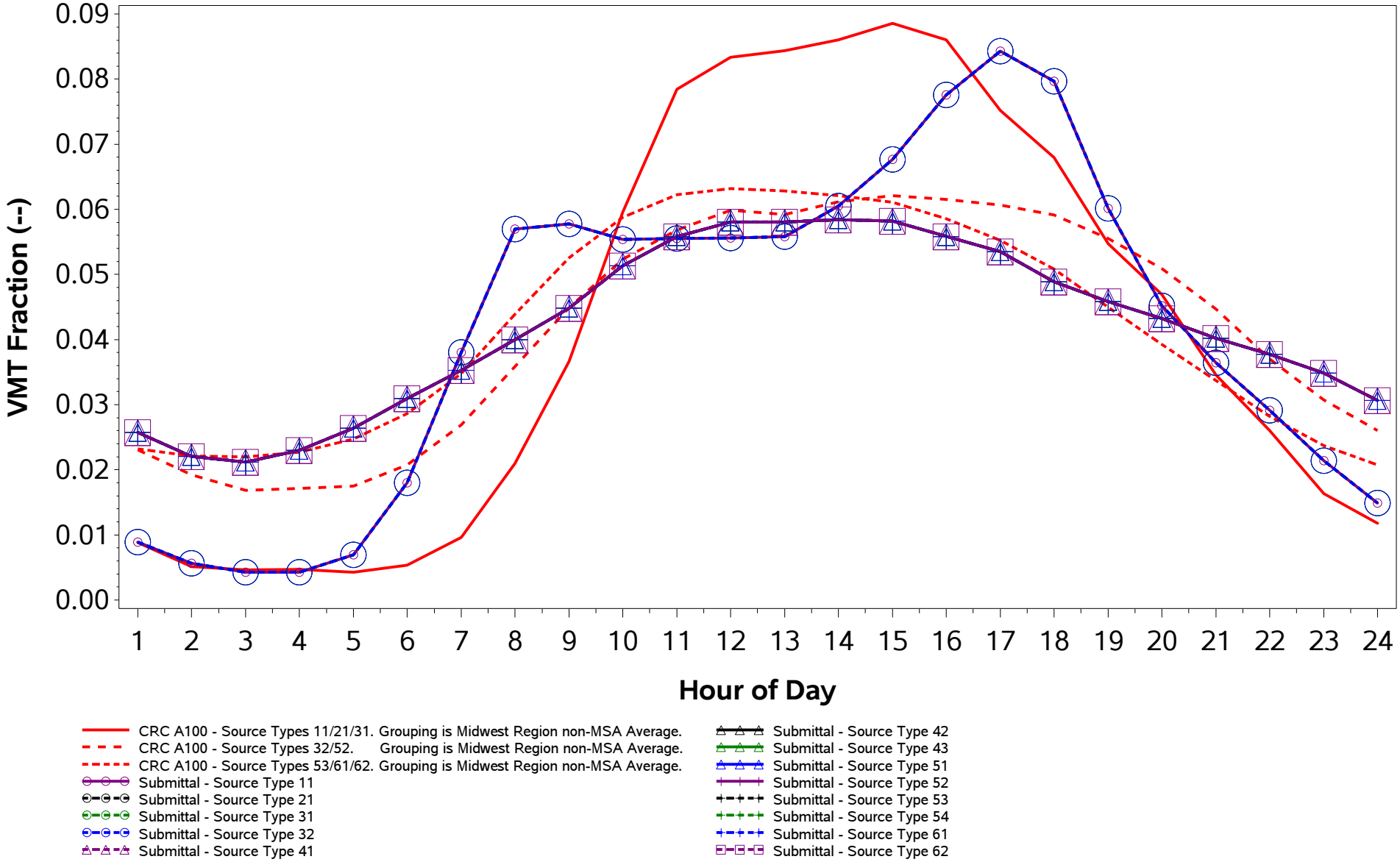

/proj1/EPA_2017_NEI_CDBs/2017_CDB_Review/Plotting/compare_speeds.sas 04DEC19 08:43

County ID = 39157. Ohio: Tuscarawas
RURAL (Non-MSA)
Rural Non-Freeway (Road Type 3)
Weekday

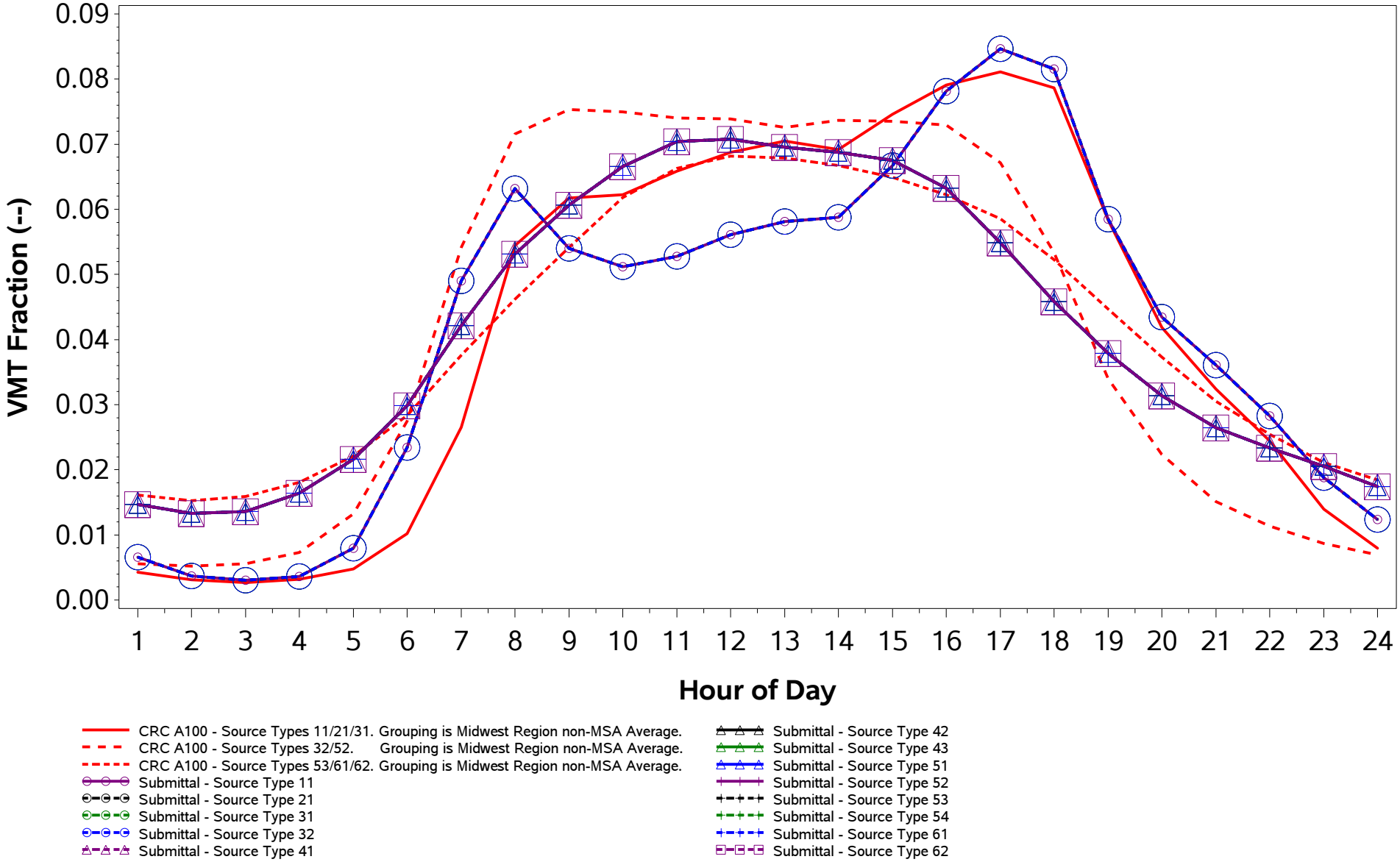

/proj1/EPA_2017_NEI_CDBs/2017_CDB_Review/Plotting/compare_speeds.sas 04DEC19 08:43

County ID = 39157. Ohio: Tuscarawas
RURAL (Non-MSA)
Rural Non-Freeway (Road Type 3)
Weekend

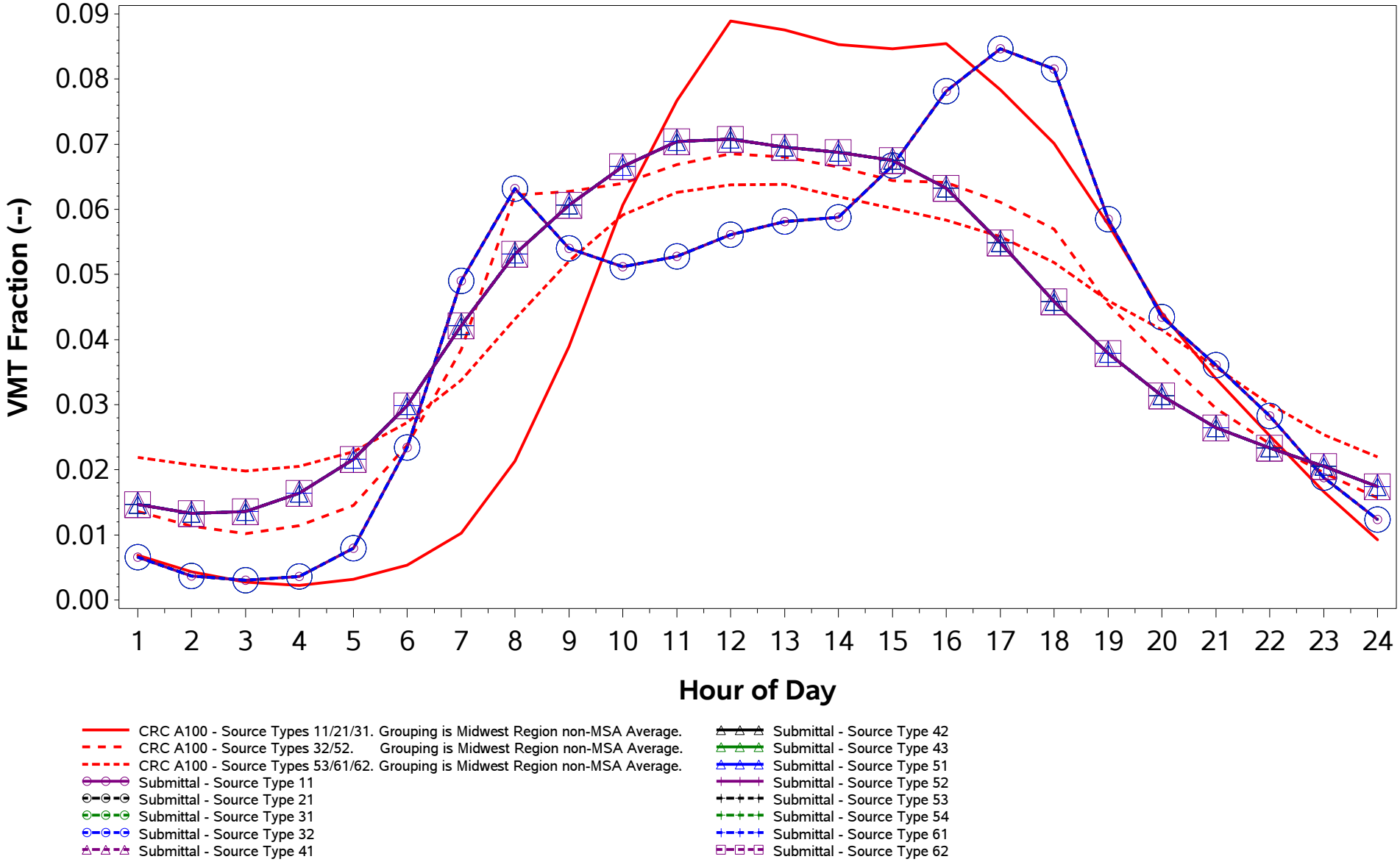

/proj1/EPA_2017_NEI_CDBs/2017_CDB_Review/Plotting/compare_speeds.sas 04DEC19 08:43

County ID = 39157. Ohio: Tuscarawas
RURAL (Non-MSA)
Urban Freeway (Road Type 4)
Weekday

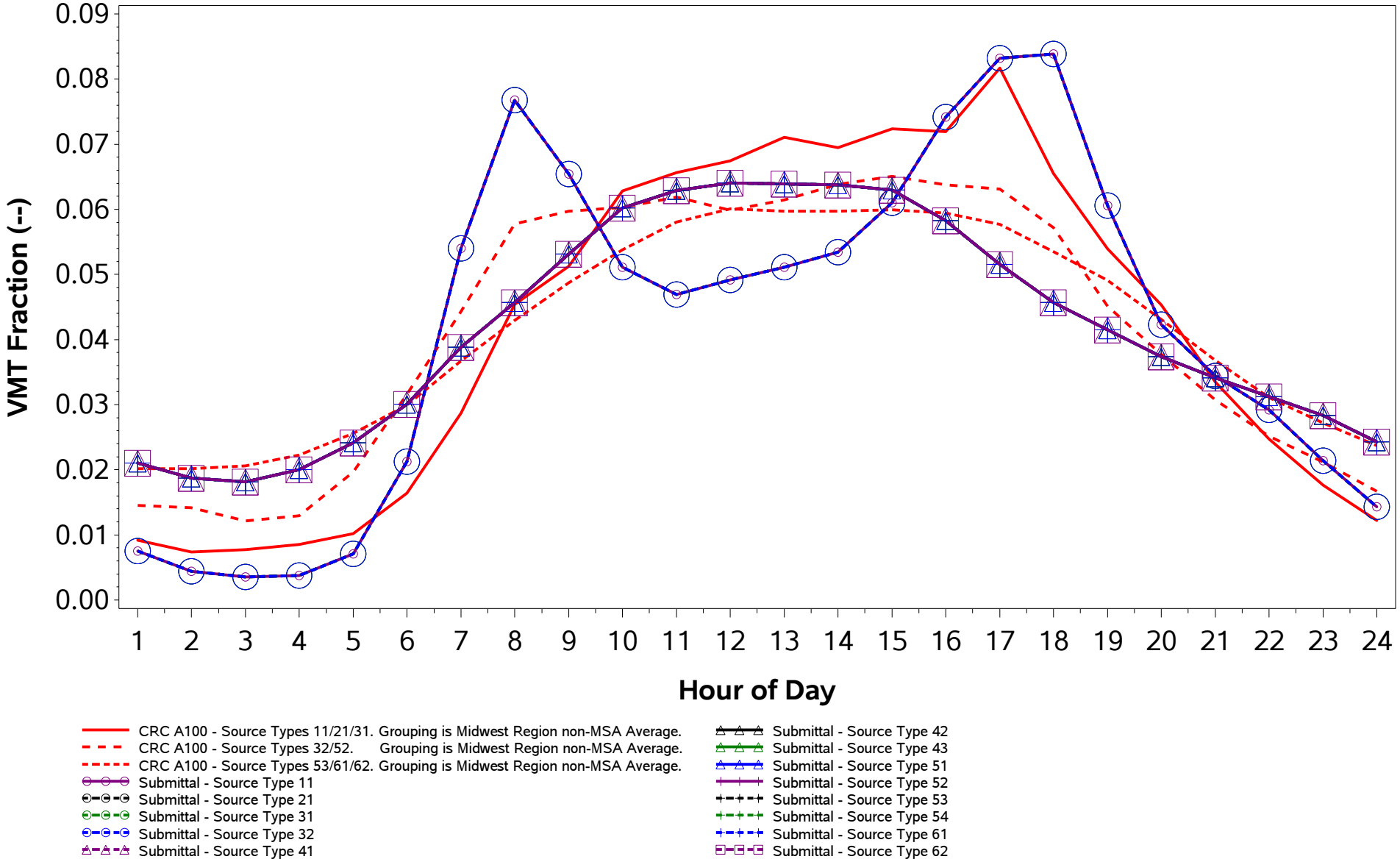

/proj1/EPA_2017_NEI_CDBs/2017_CDB_Review/Plotting/compare_speeds.sas 04DEC19 08:43

County ID = 39157. Ohio: Tuscarawas
RURAL (Non-MSA)
Urban Freeway (Road Type 4)
Weekend

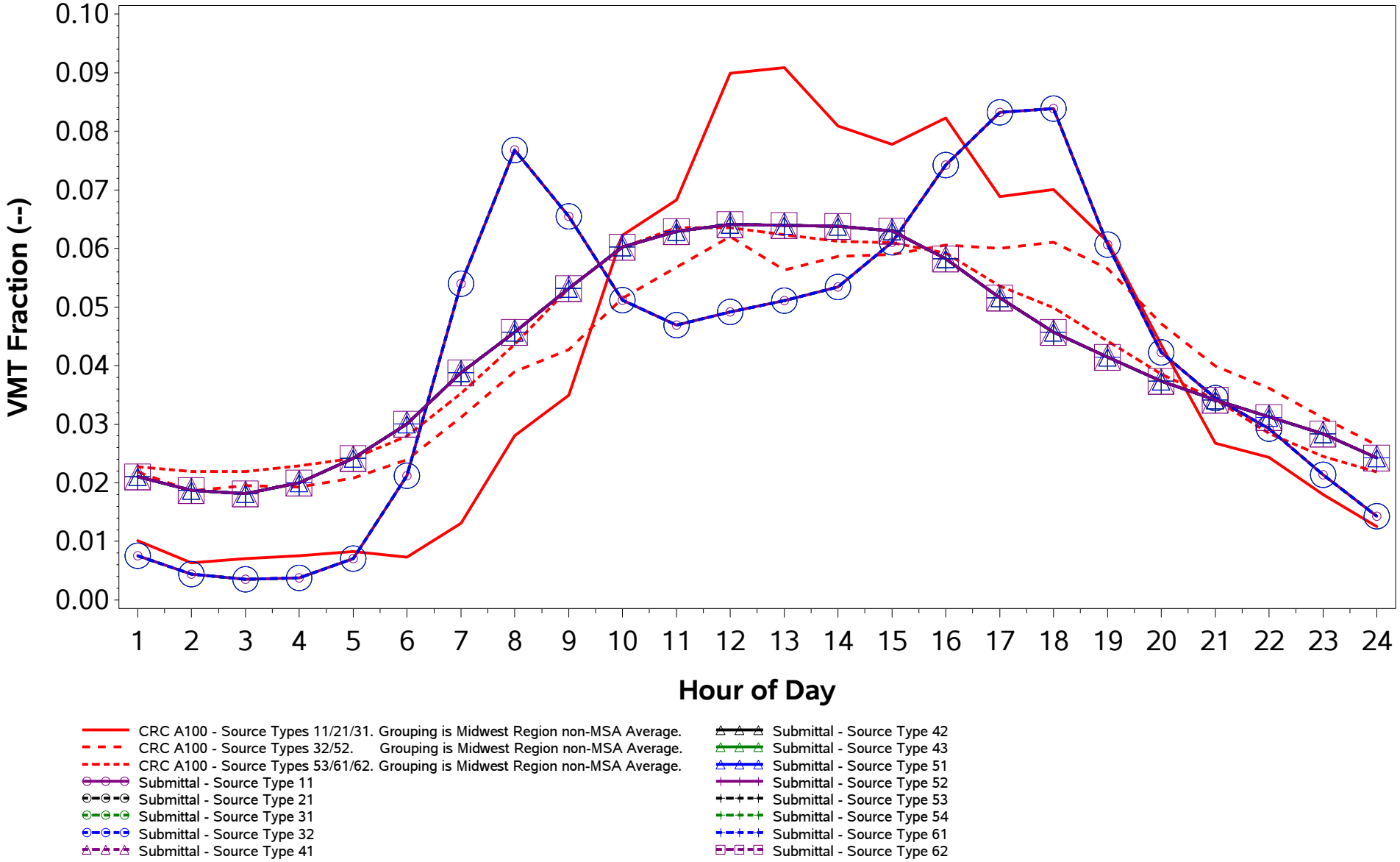

/proj1/EPA_2017_NEI_CDBs/2017_CDB_Review/Plotting/compare_speeds.sas 04DEC19 08:43

County ID = 39157. Ohio: Tuscarawas
RURAL (Non-MSA)
Urban Non-Freeway (Road Type 5)
Weekday

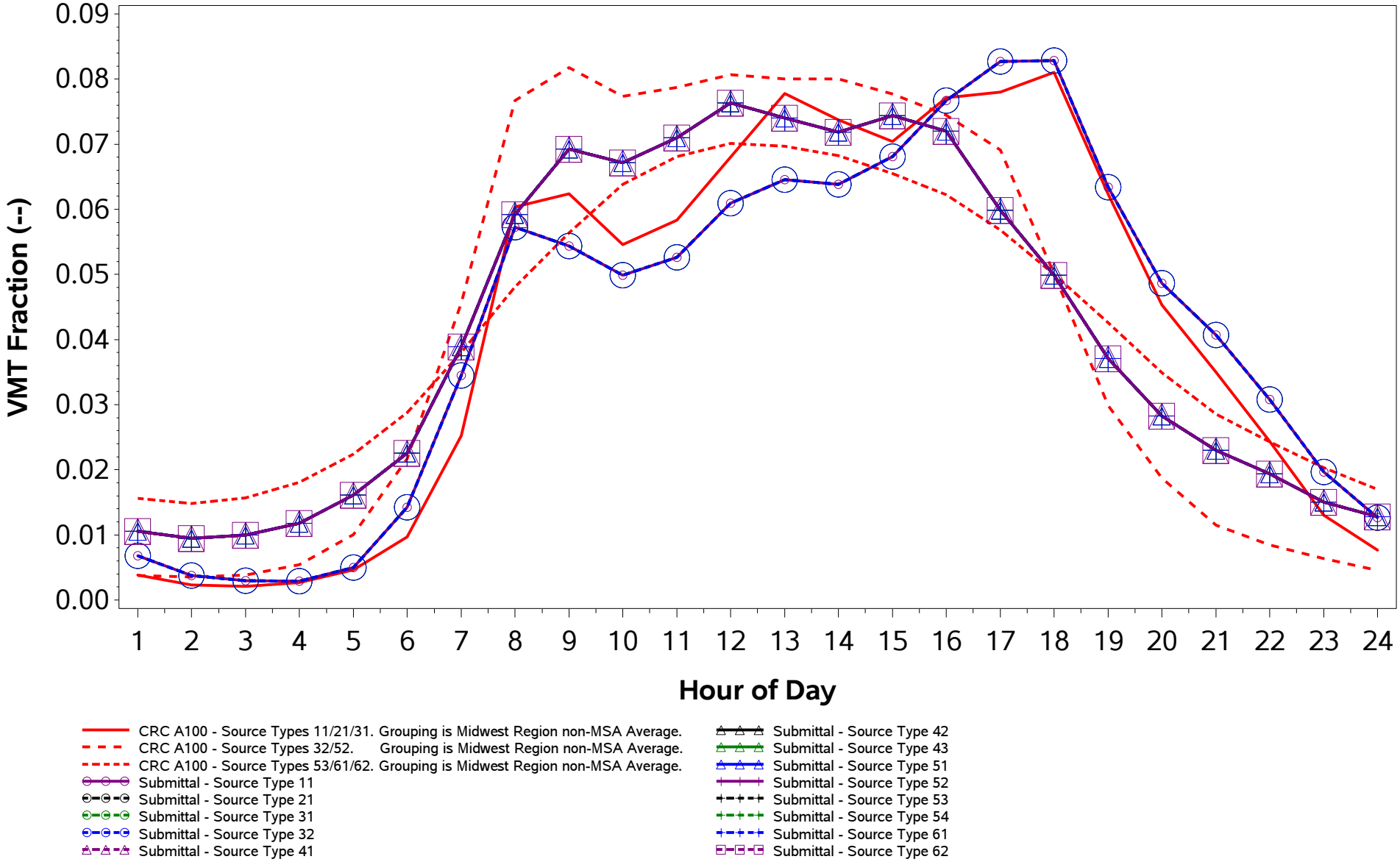

/proj1/EPA_2017_NEI_CDBs/2017_CDB_Review/Plotting/compare_speeds.sas 04DEC19 08:43

County ID = 39157. Ohio: Tuscarawas
RURAL (Non-MSA)
Urban Non-Freeway (Road Type 5)
Weekend

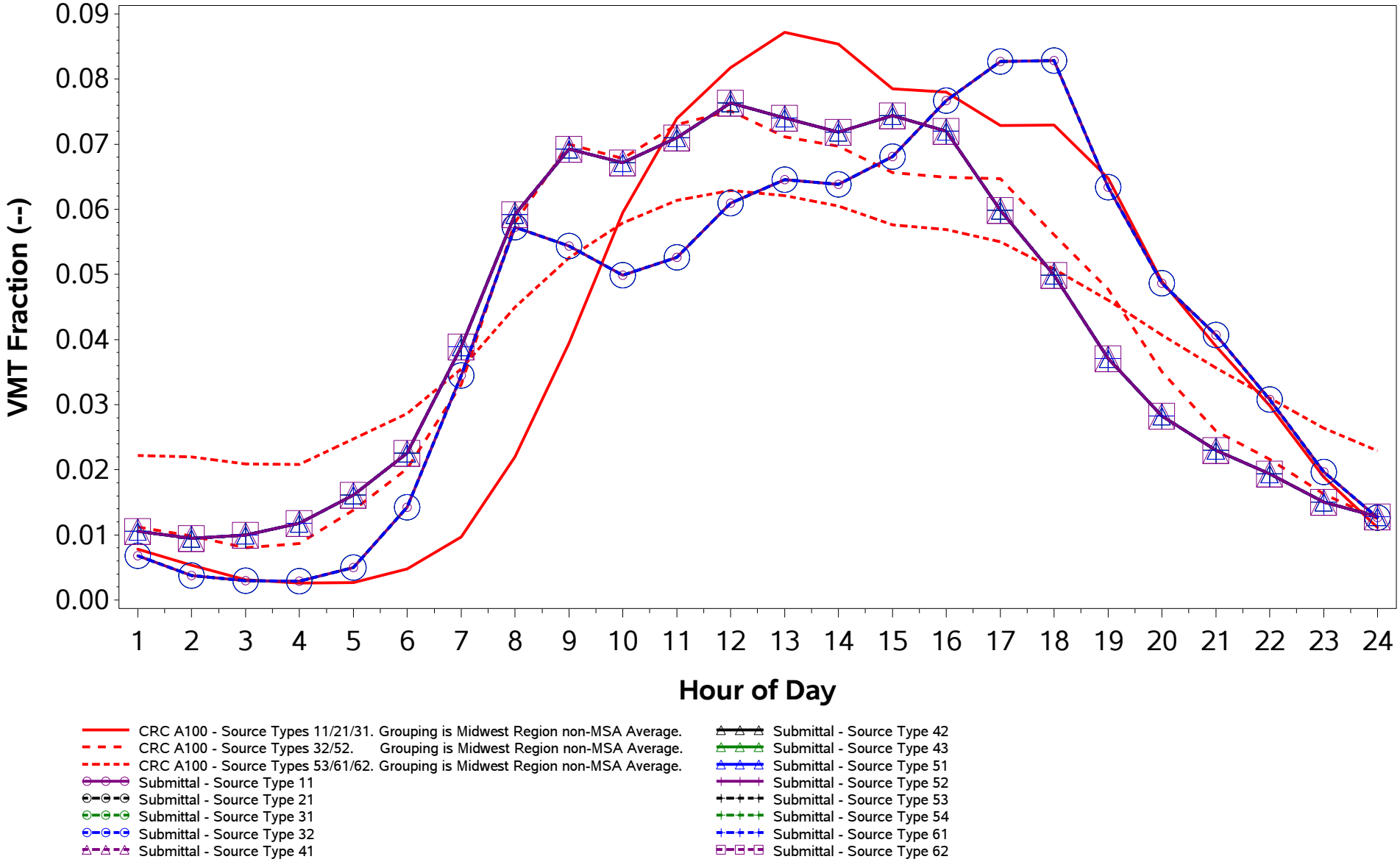

/proj1/EPA_2017_NEI_CDBs/2017_CDB_Review/Plotting/compare_speeds.sas 04DEC19 08:43

County ID = 39159. Ohio: Union
URBAN (Columbus; OH)
Rural Freeway (Road Type 2)
Weekday

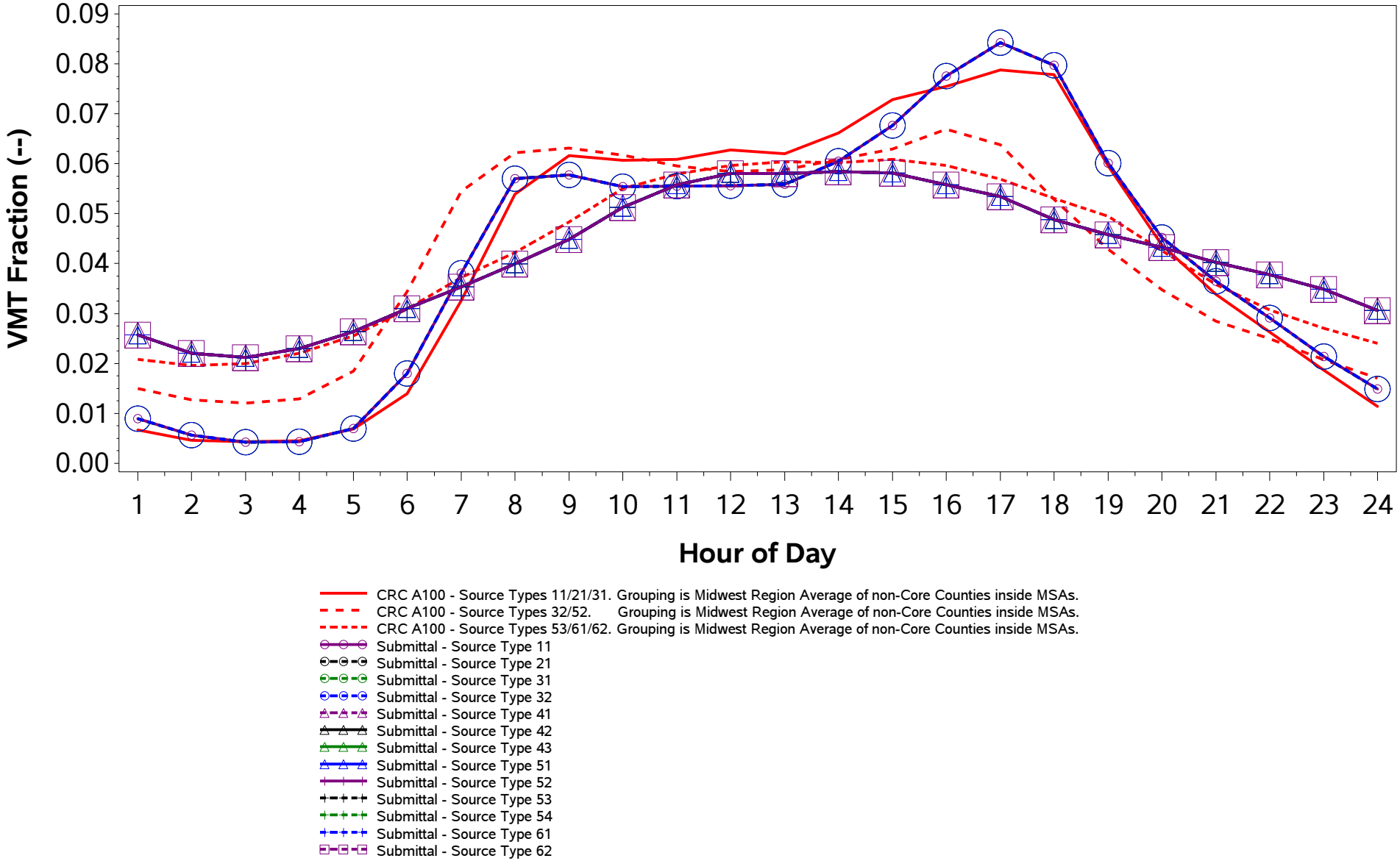

/proj1/EPA_2017_NEI_CDBs/2017_CDB_Review/Plotting/compare_speeds.sas 04DEC19 08:43

County ID = 39159. Ohio: Union
URBAN (Columbus; OH)
Rural Freeway (Road Type 2)
Weekend

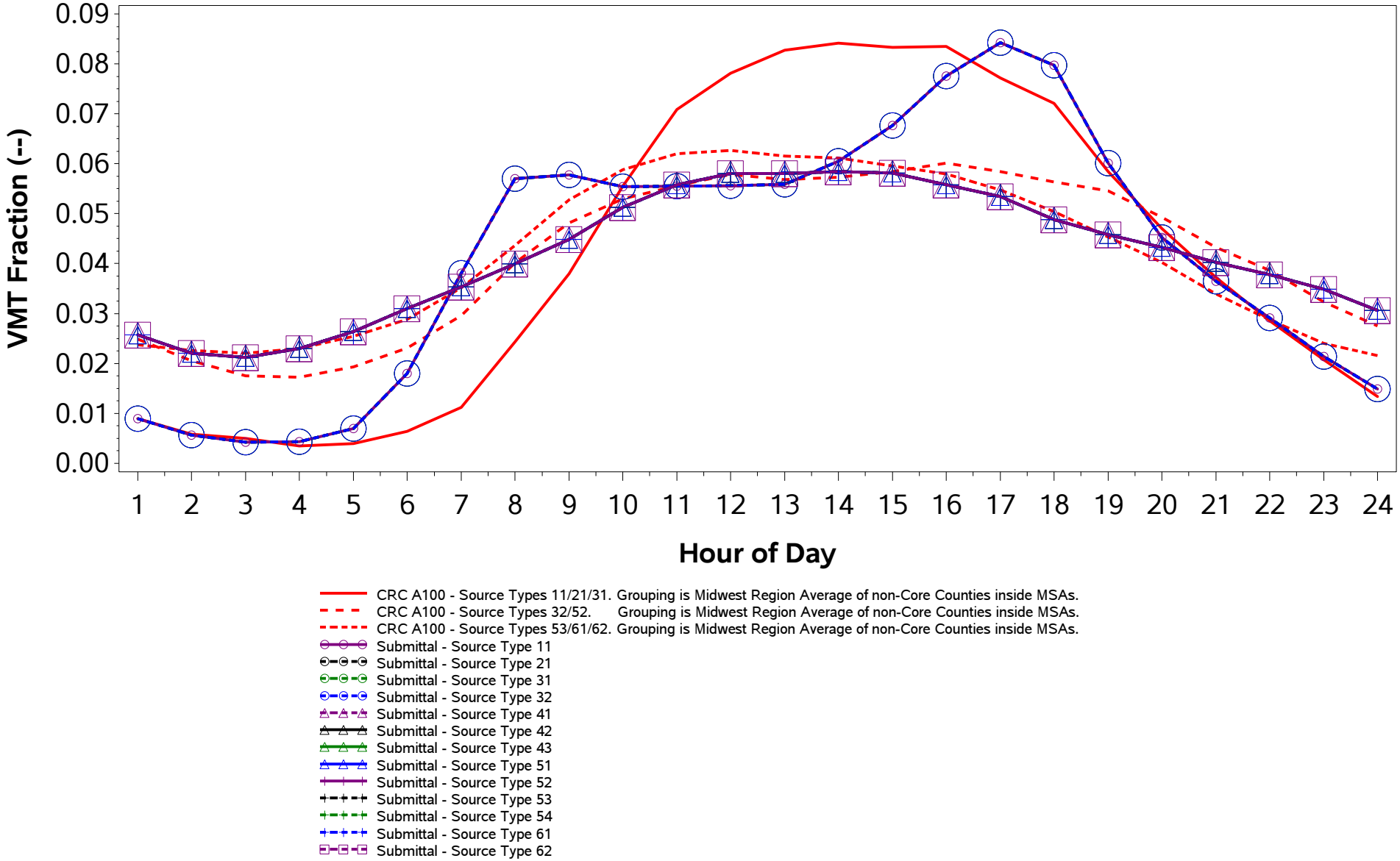

/proj1/EPA_2017_NEI_CDBs/2017_CDB_Review/Plotting/compare_speeds.sas 04DEC19 08:43

County ID = 39159. Ohio: Union
URBAN (Columbus; OH)
Rural Non-Freeway (Road Type 3)
Weekday

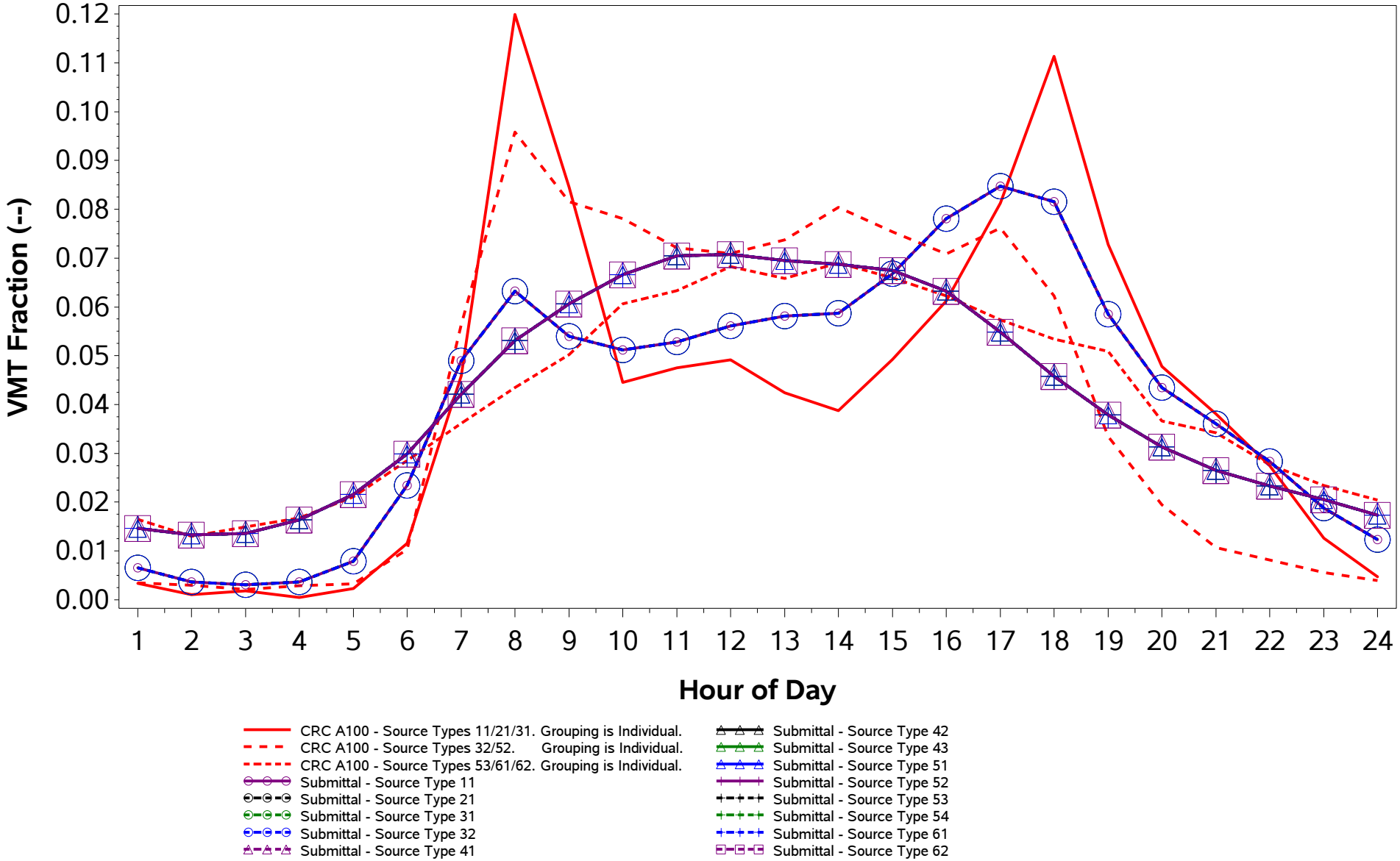

/proj1/EPA_2017_NEI_CDBs/2017_CDB_Review/Plotting/compare_speeds.sas 04DEC19 08:43

County ID = 39159. Ohio: Union
URBAN (Columbus; OH)
Rural Non-Freeway (Road Type 3)
Weekend

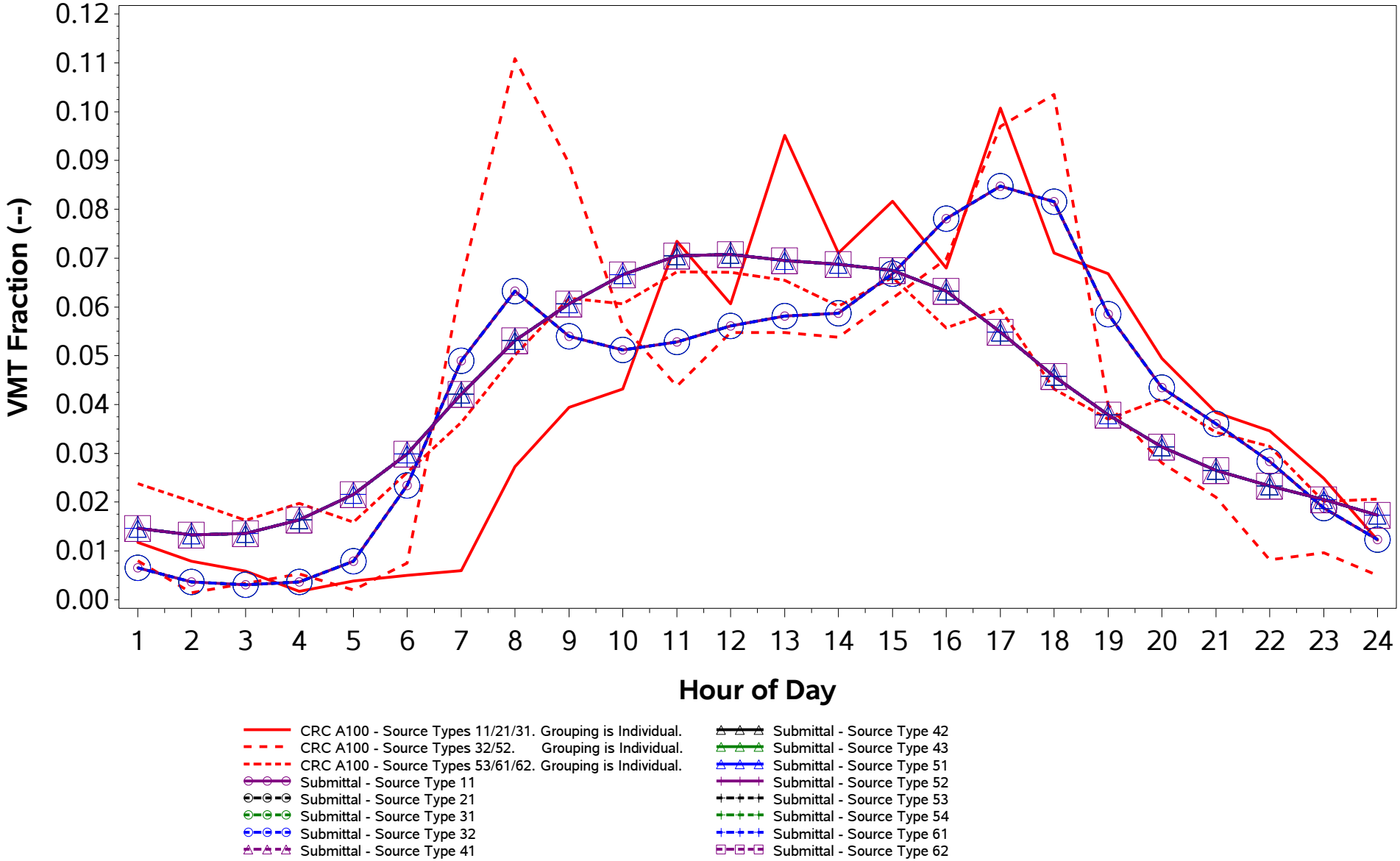

/proj1/EPA_2017_NEI_CDBs/2017_CDB_Review/Plotting/compare_speeds.sas 04DEC19 08:43

County ID = 39159. Ohio: Union
URBAN (Columbus; OH)
Urban Freeway (Road Type 4)
Weekday

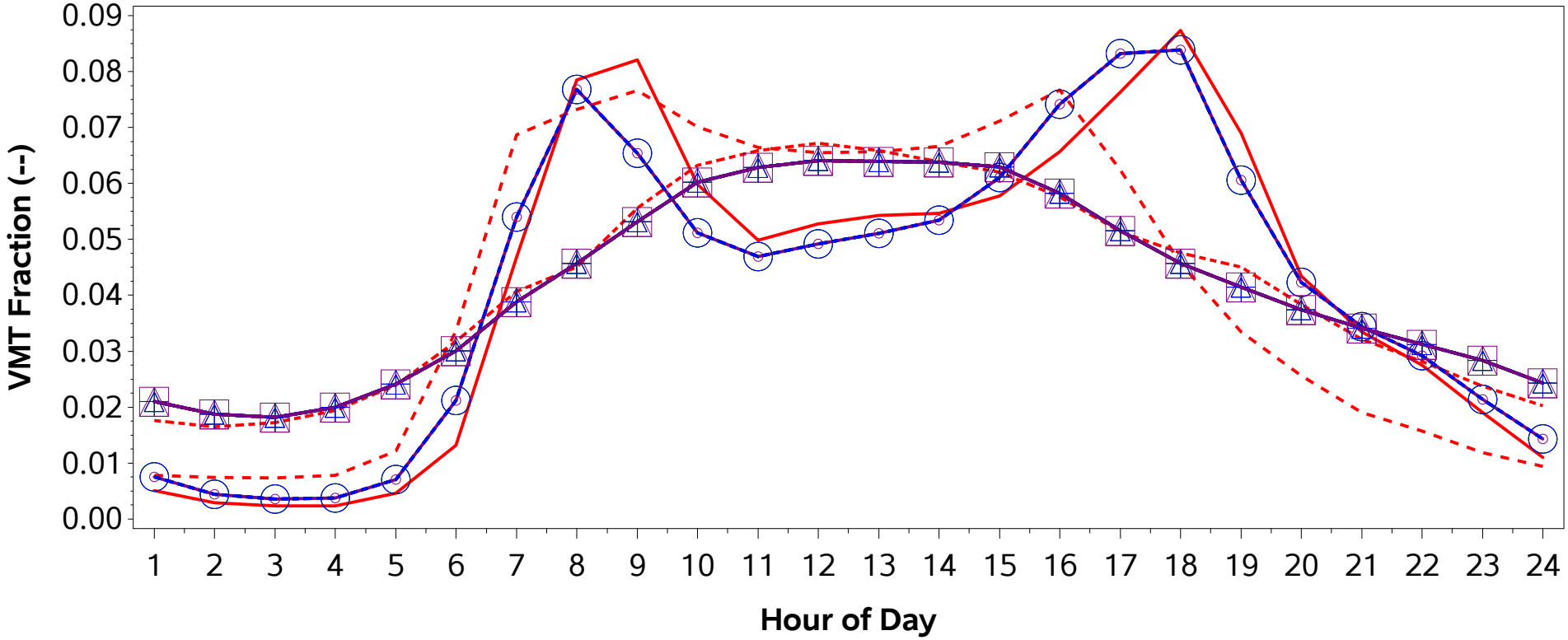

CRC A100 - Source Types 11/21/31. Grouping is Midwest Region Average of non-Core Counties inside MSAs.
CRC A100 - Source Types 32/52. Grouping is Midwest Region Average of non-Core Counties inside MSAs.
CRC A100 - Source Types 53/61/62. Grouping is Midwest Region Average of non-Core Counties inside MSAs.
Submittal - Source Type 11
Submittal - Source Type 21
Submittal - Source Type 31
Submittal - Source Type 32
Submittal - Source Type 41
Submittal - Source Type 42
Submittal - Source Type 43
Submittal - Source Type 51
Submittal - Source Type 52
Submittal - Source Type 53
Submittal - Source Type 54
Submittal - Source Type 61
Submittal - Source Type 62

County ID = 39159. Ohio: Union
URBAN (Columbus; OH)
Urban Freeway (Road Type 4)
Weekend

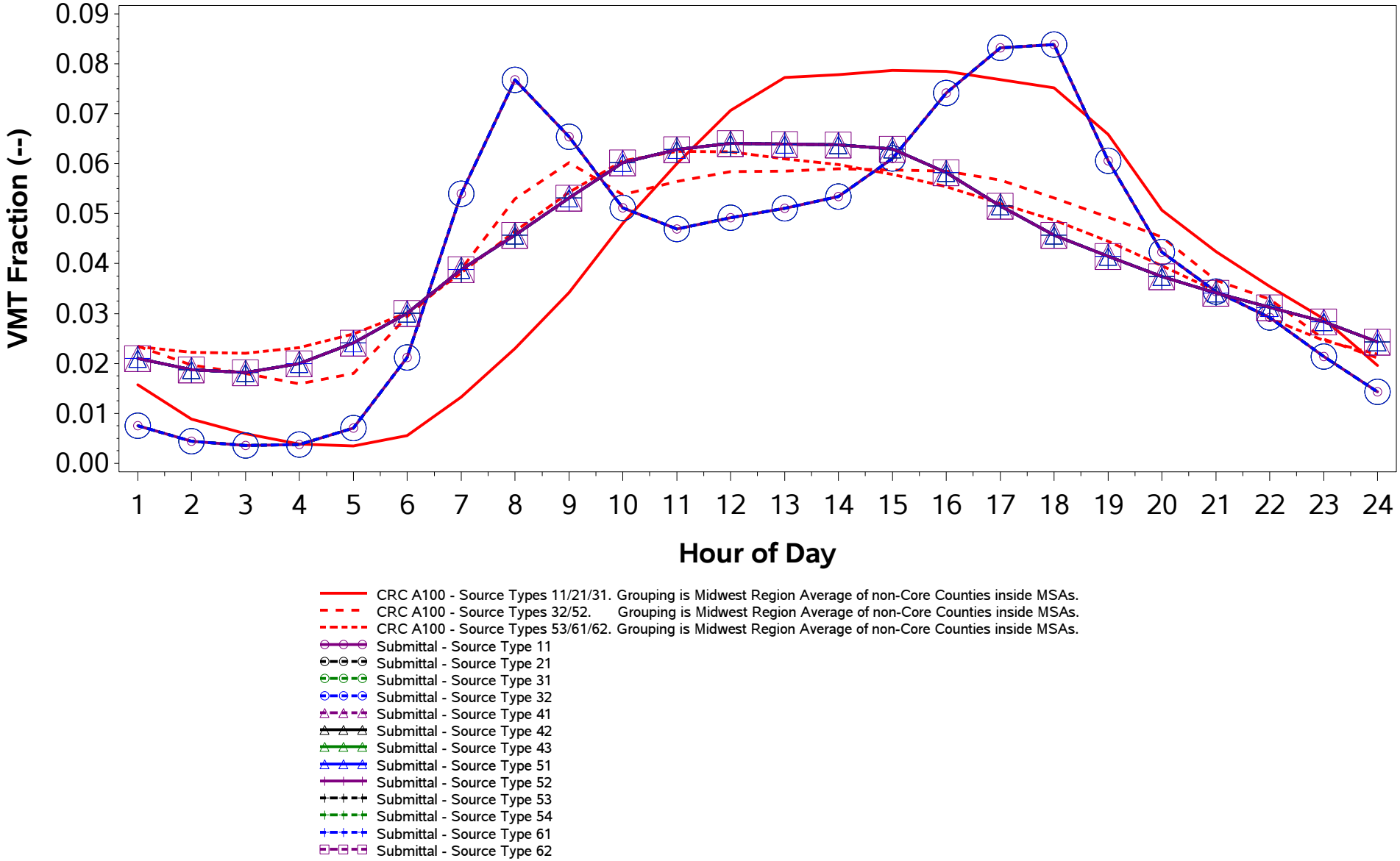

/proj1/EPA_2017_NEI_CDBs/2017_CDB_Review/Plotting/compare_speeds.sas 04DEC19 08:43

County ID = 39159. Ohio: Union
URBAN (Columbus; OH)
Urban Non-Freeway (Road Type 5)
Weekday

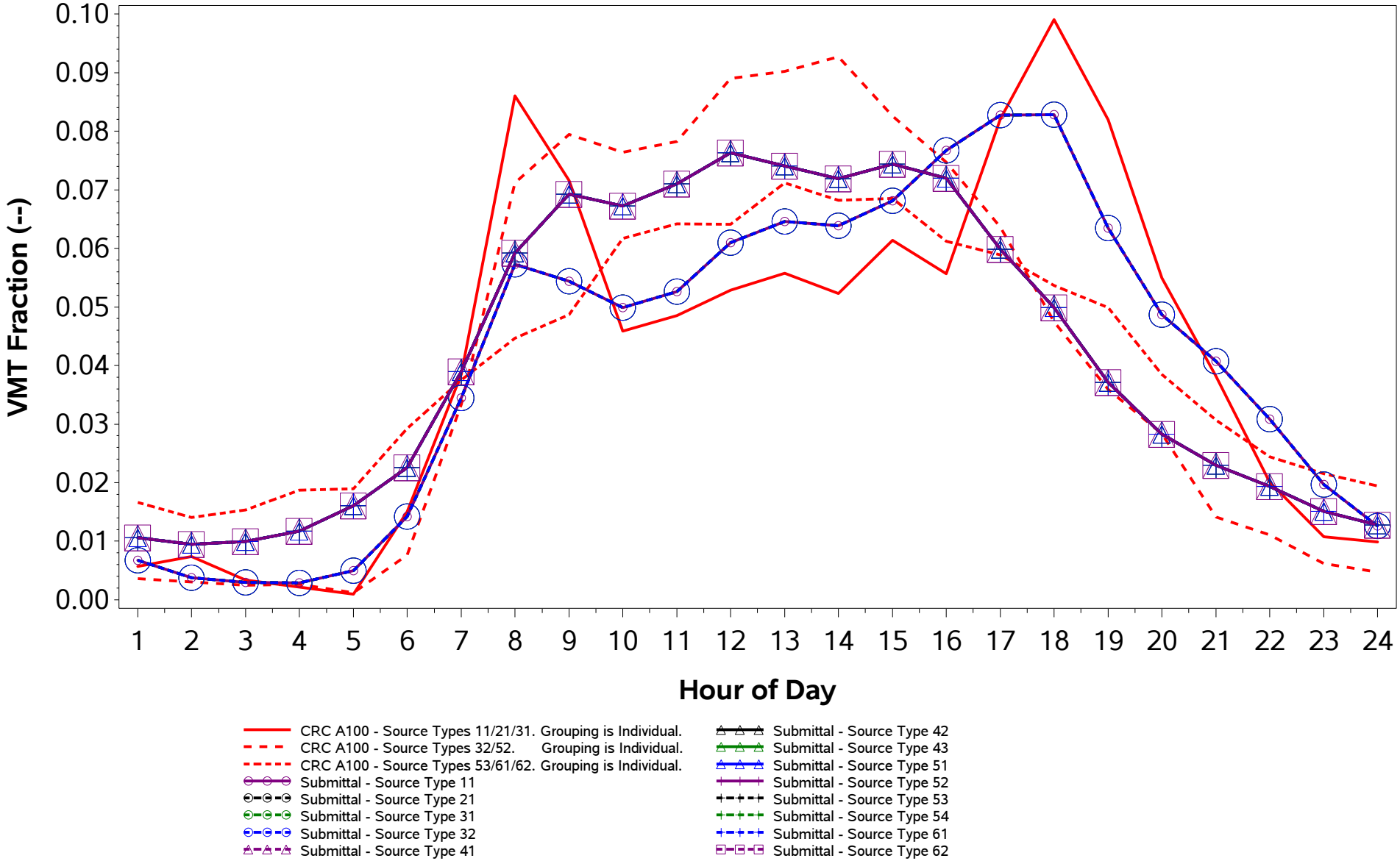

/proj1/EPA_2017_NEI_CDBs/2017_CDB_Review/Plotting/compare_speeds.sas 04DEC19 08:43

County ID = 39159. Ohio: Union
URBAN (Columbus; OH)
Urban Non-Freeway (Road Type 5)
Weekend

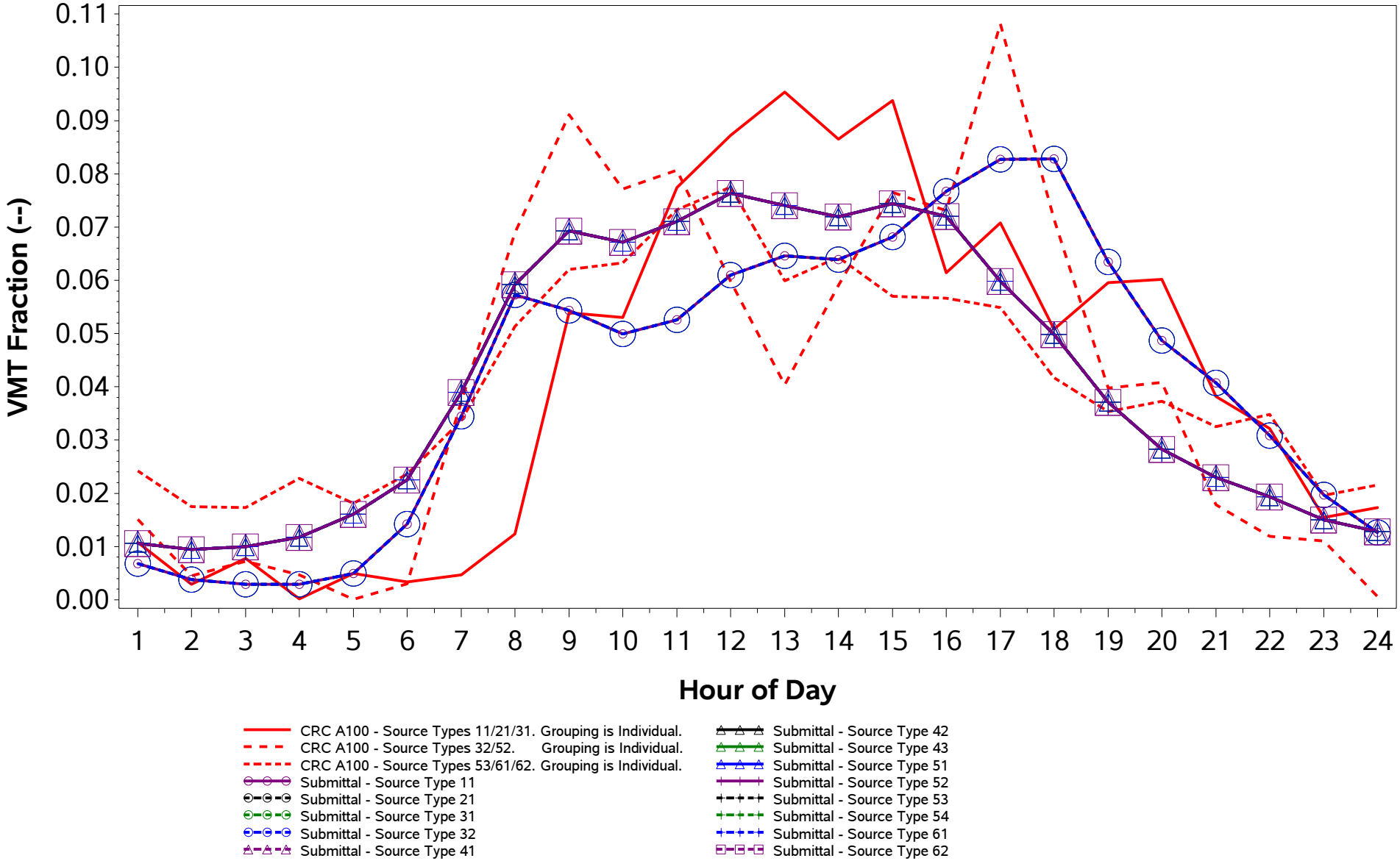

/proj1/EPA_2017_NEI_CDBs/2017_CDB_Review/Plotting/compare_speeds.sas 04DEC19 08:43

County ID = 39161. Ohio: Van Wert
RURAL (Non-MSA)
Rural Freeway (Road Type 2)
Weekday

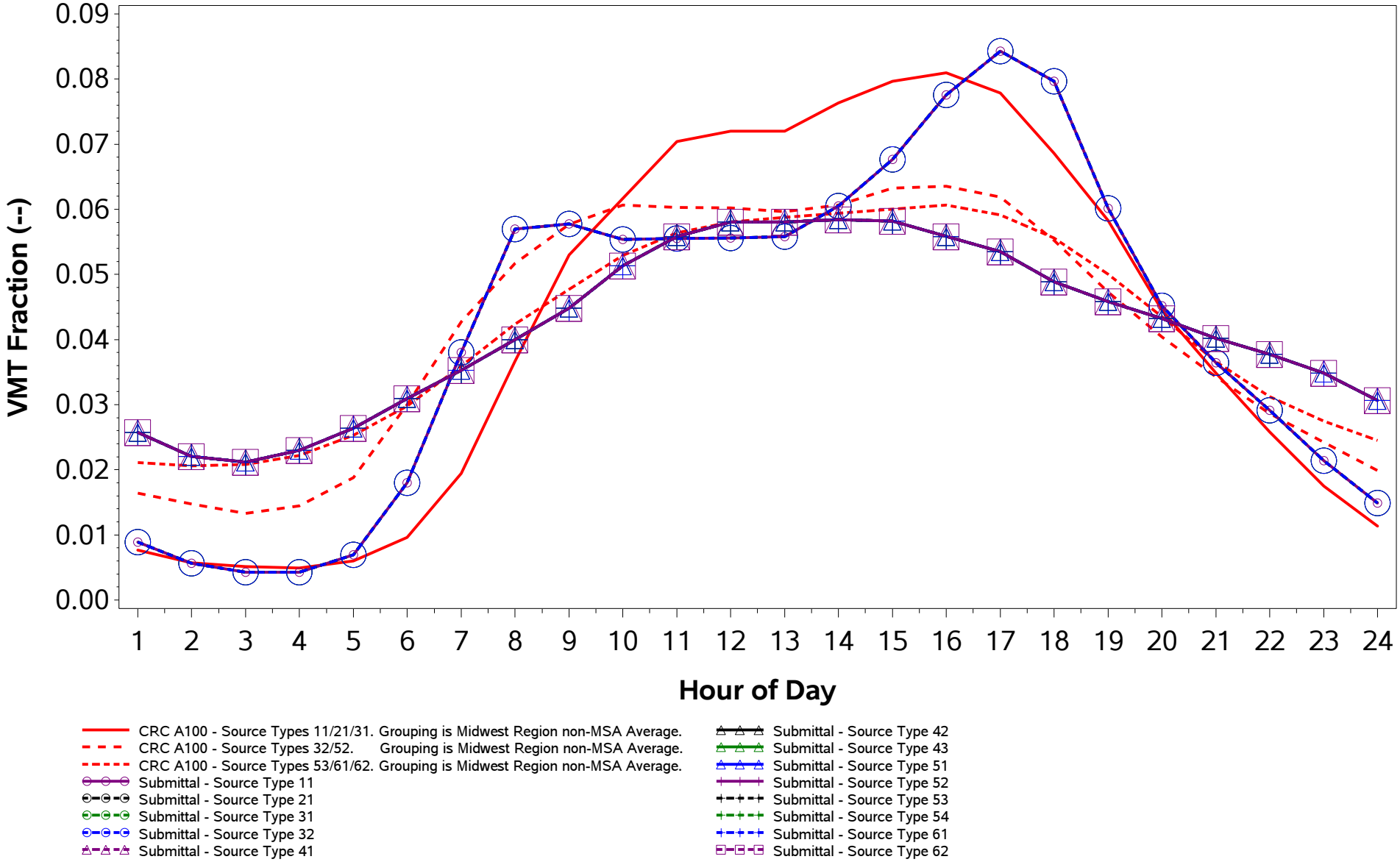

/proj1/EPA_2017_NEI_CDBs/2017_CDB_Review/Plotting/compare_speeds.sas 04DEC19 08:43

County ID = 39161. Ohio: Van Wert
RURAL (Non-MSA)
Rural Freeway (Road Type 2)
Weekend

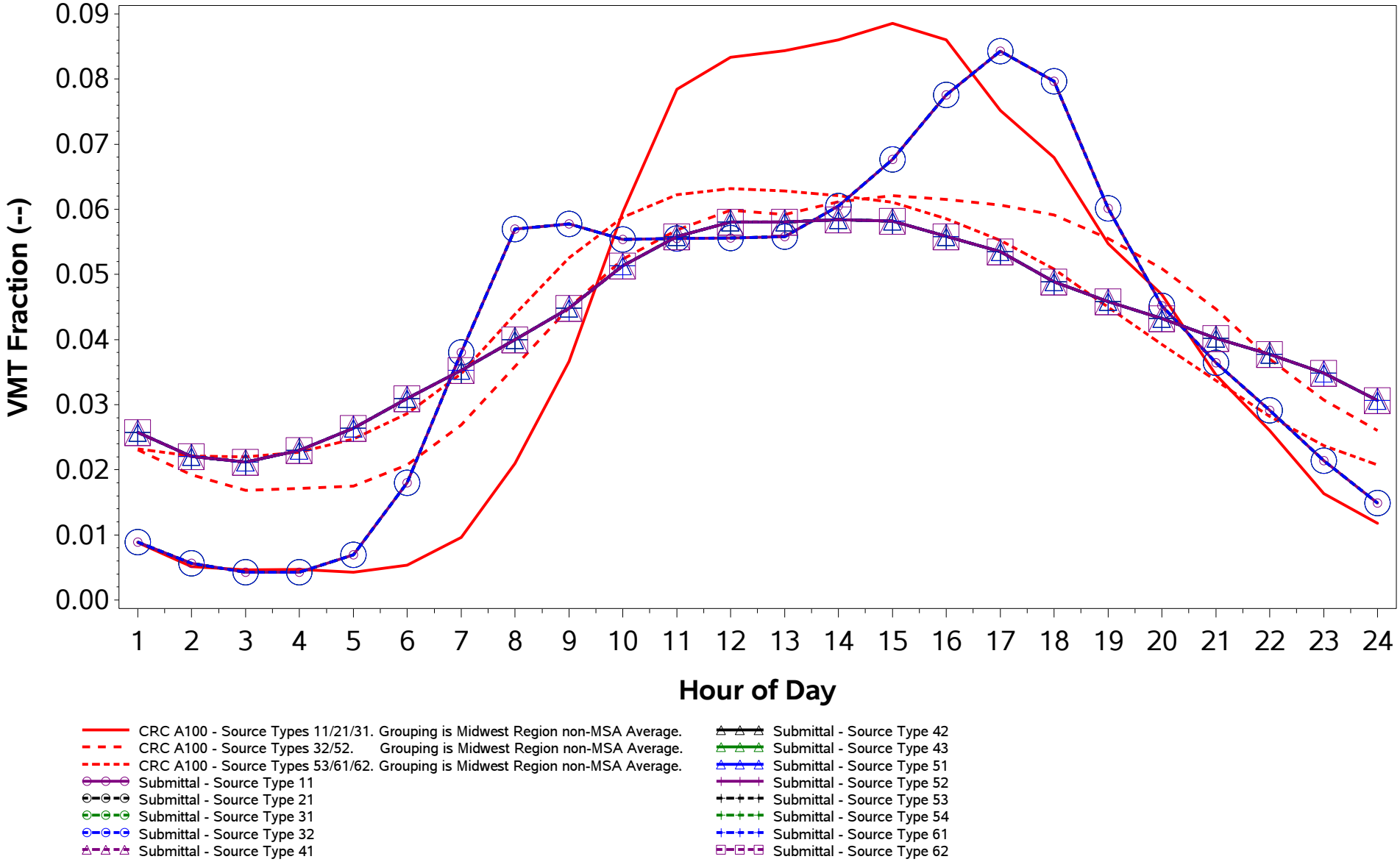

/proj1/EPA_2017_NEI_CDBs/2017_CDB_Review/Plotting/compare_speeds.sas 04DEC19 08:43

County ID = 39161. Ohio: Van Wert
RURAL (Non-MSA)
Rural Non-Freeway (Road Type 3)
Weekday

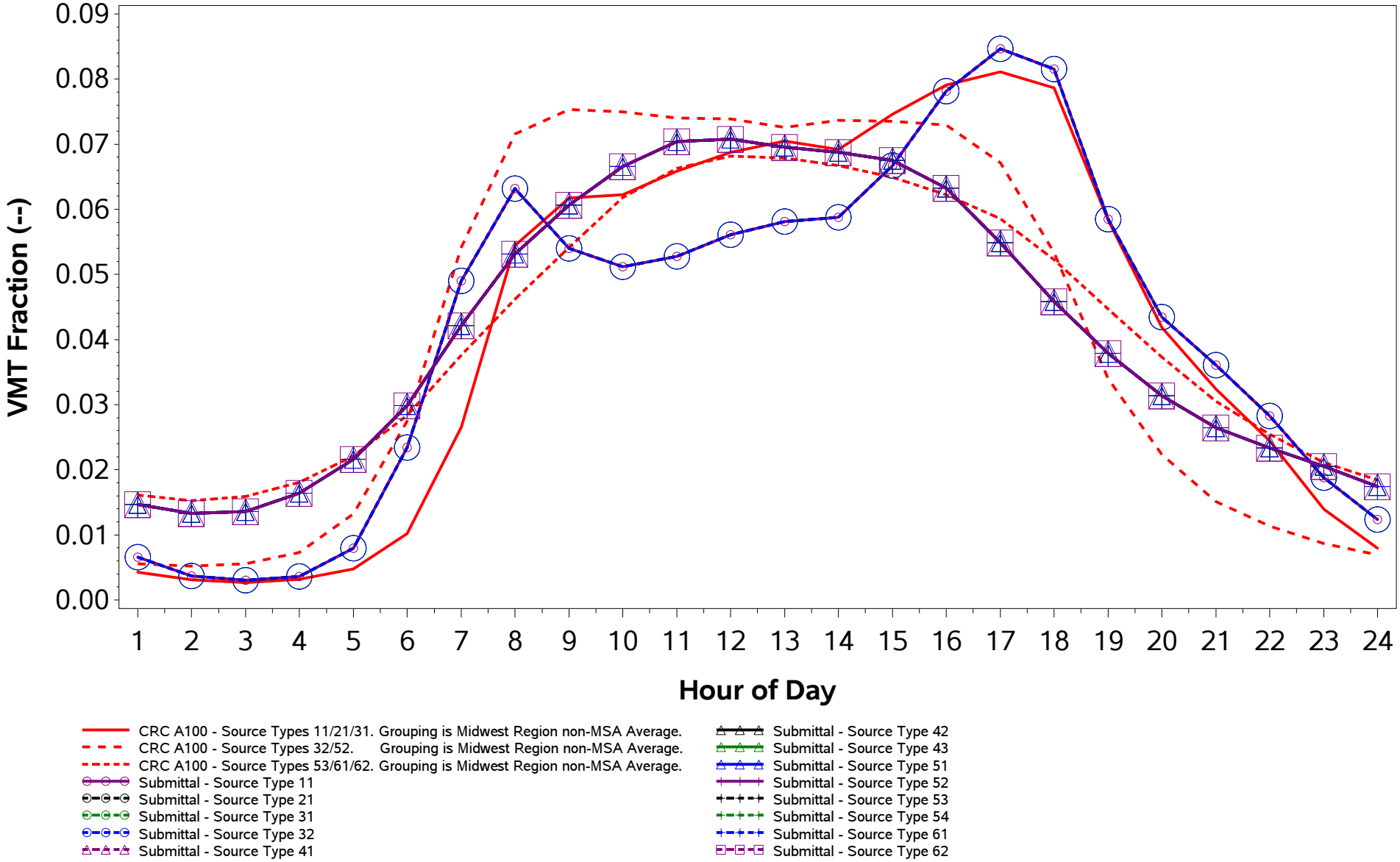

/proj1/EPA_2017_NEI_CDBs/2017_CDB_Review/Plotting/compare_speeds.sas 04DEC19 08:43

County ID = 39161. Ohio: Van Wert
RURAL (Non-MSA)
Rural Non-Freeway (Road Type 3)
Weekend

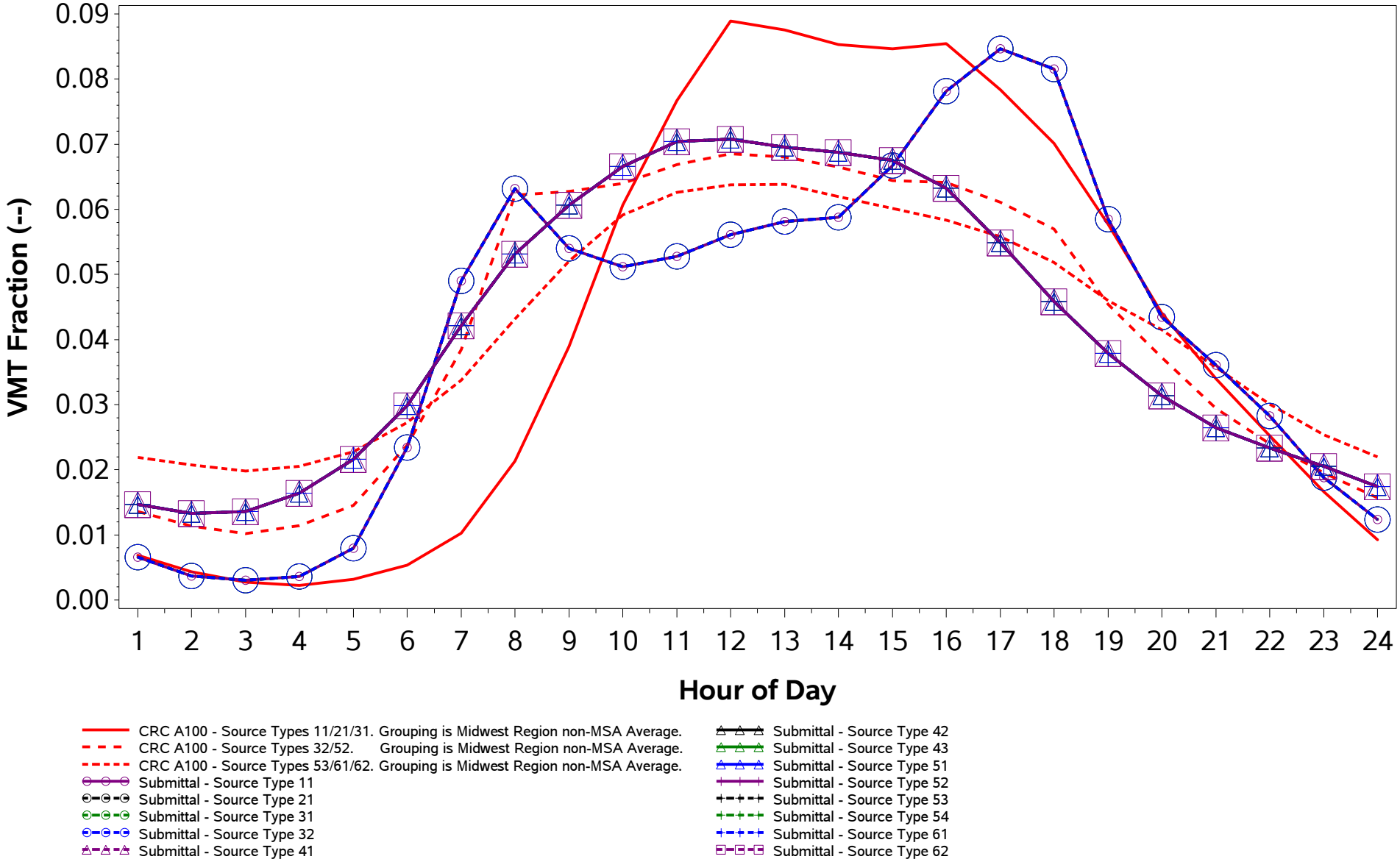

/proj1/EPA_2017_NEI_CDBs/2017_CDB_Review/Plotting/compare_speeds.sas 04DEC19 08:43

County ID = 39161. Ohio: Van Wert
RURAL (Non-MSA)
Urban Freeway (Road Type 4)
Weekday

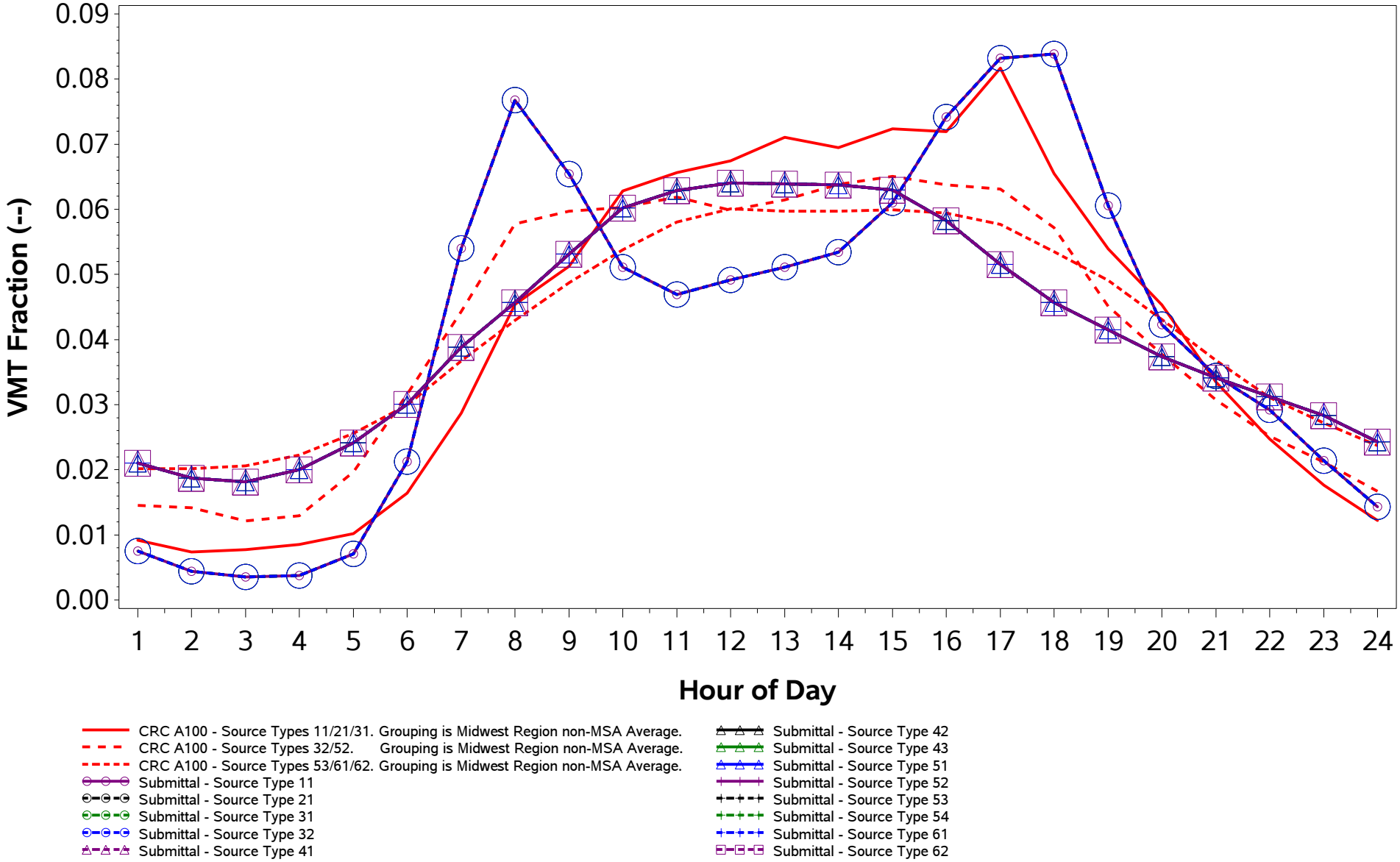

/proj1/EPA_2017_NEI_CDBs/2017_CDB_Review/Plotting/compare_speeds.sas 04DEC19 08:43

County ID = 39161. Ohio: Van Wert
RURAL (Non-MSA)
Urban Freeway (Road Type 4)
Weekend

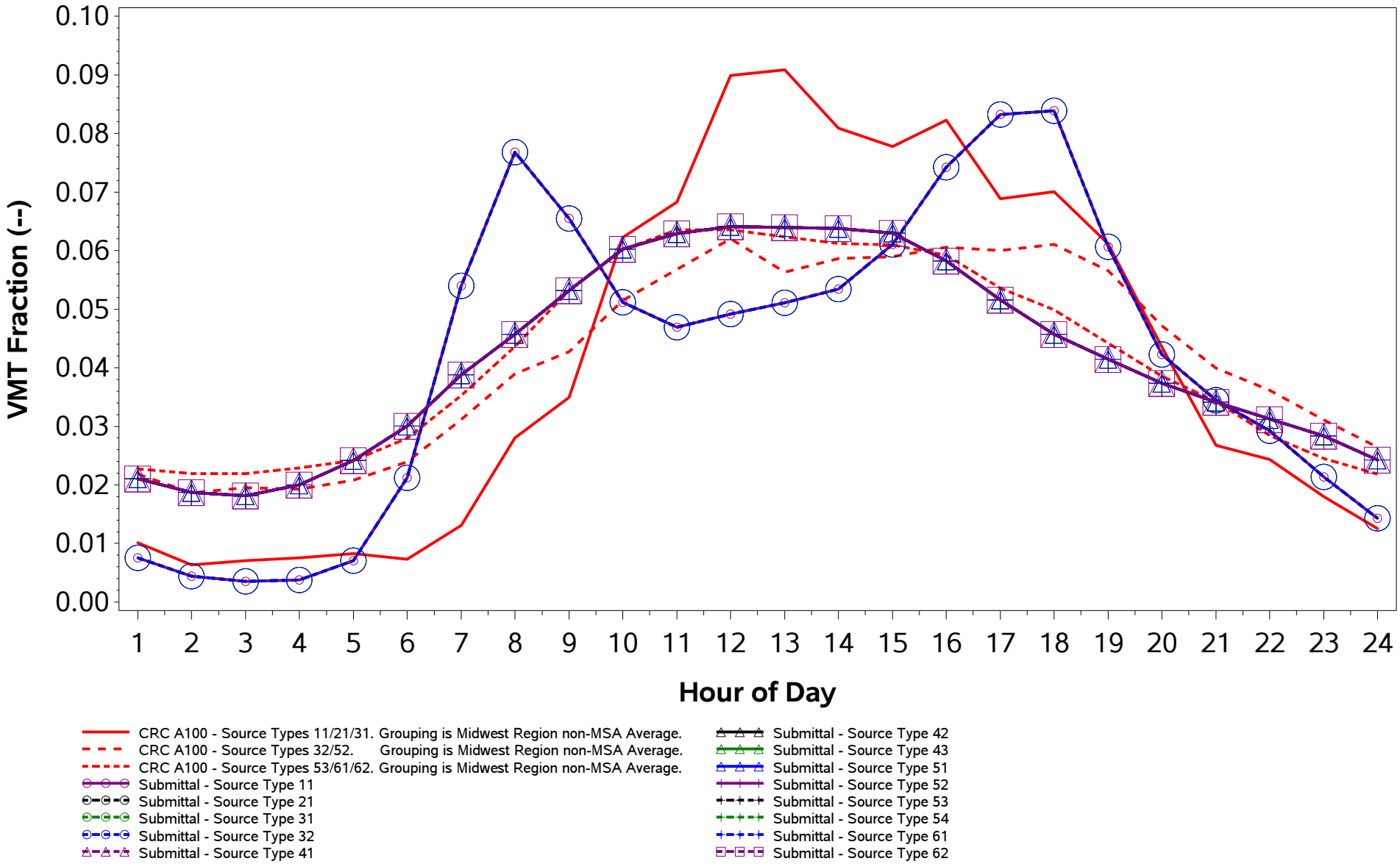

/proj1/EPA_2017_NEI_CDBs/2017_CDB_Review/Plotting/compare_speeds.sas 04DEC19 08:43

County ID = 39161. Ohio: Van Wert
RURAL (Non-MSA)
Urban Non-Freeway (Road Type 5)
Weekday

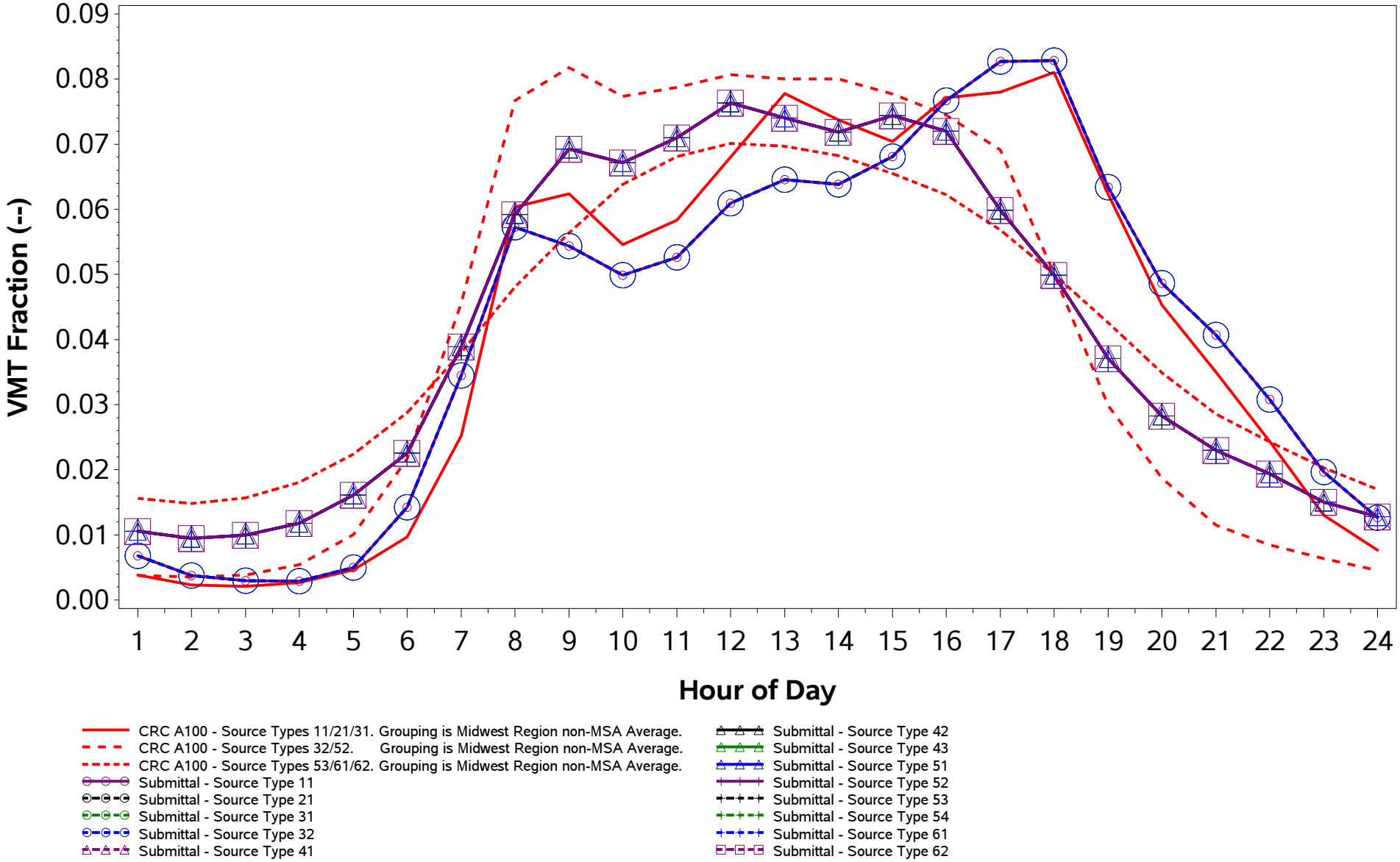

/proj1/EPA_2017_NEI_CDBs/2017_CDB_Review/Plotting/compare_speeds.sas 04DEC19 08:43

County ID = 39161. Ohio: Van Wert
RURAL (Non-MSA)
Urban Non-Freeway (Road Type 5)
Weekend

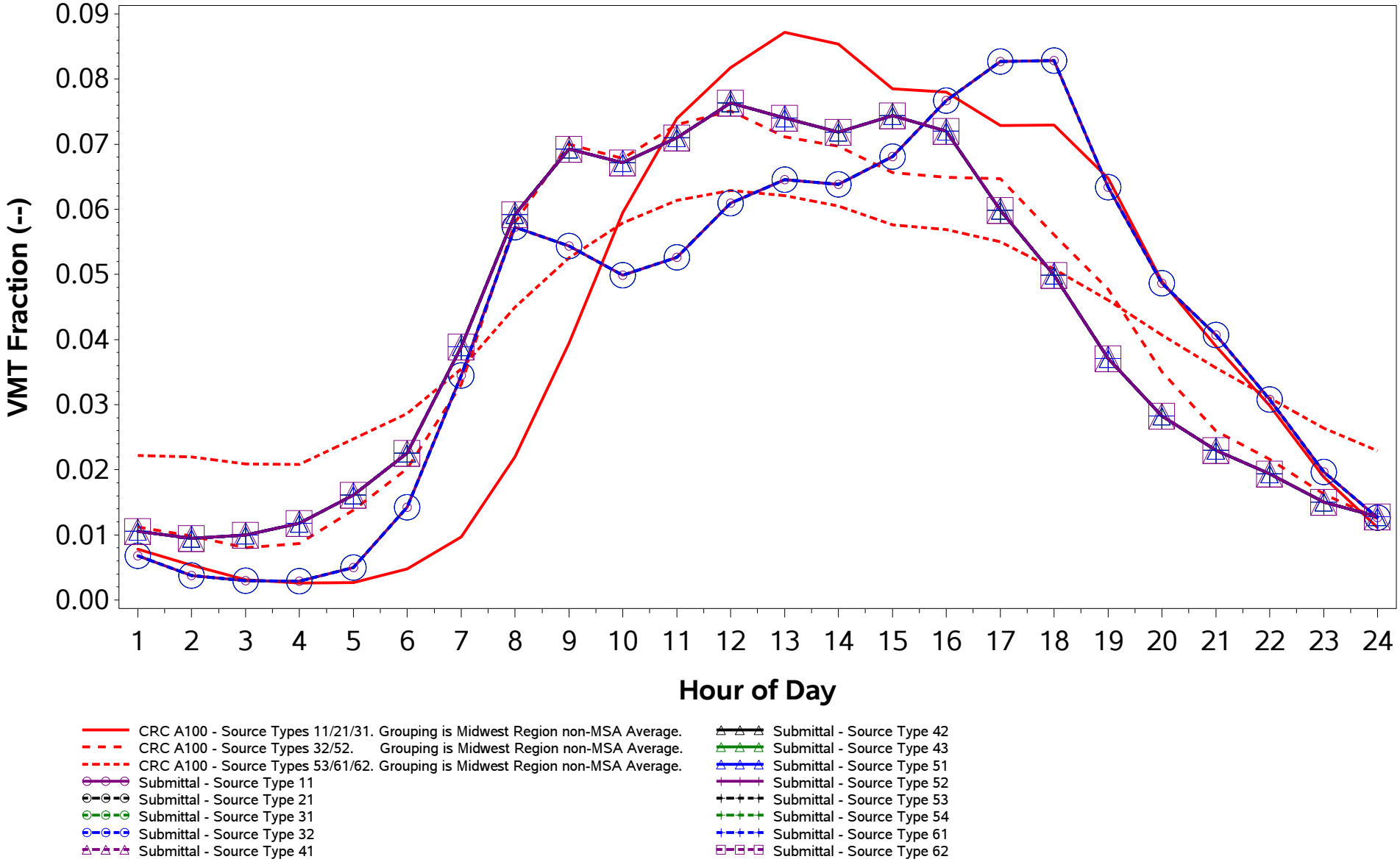

/proj1/EPA_2017_NEI_CDBs/2017_CDB_Review/Plotting/compare_speeds.sas 04DEC19 08:43

County ID = 39163. Ohio: Vinton
RURAL (Non-MSA)
Rural Freeway (Road Type 2)
Weekday

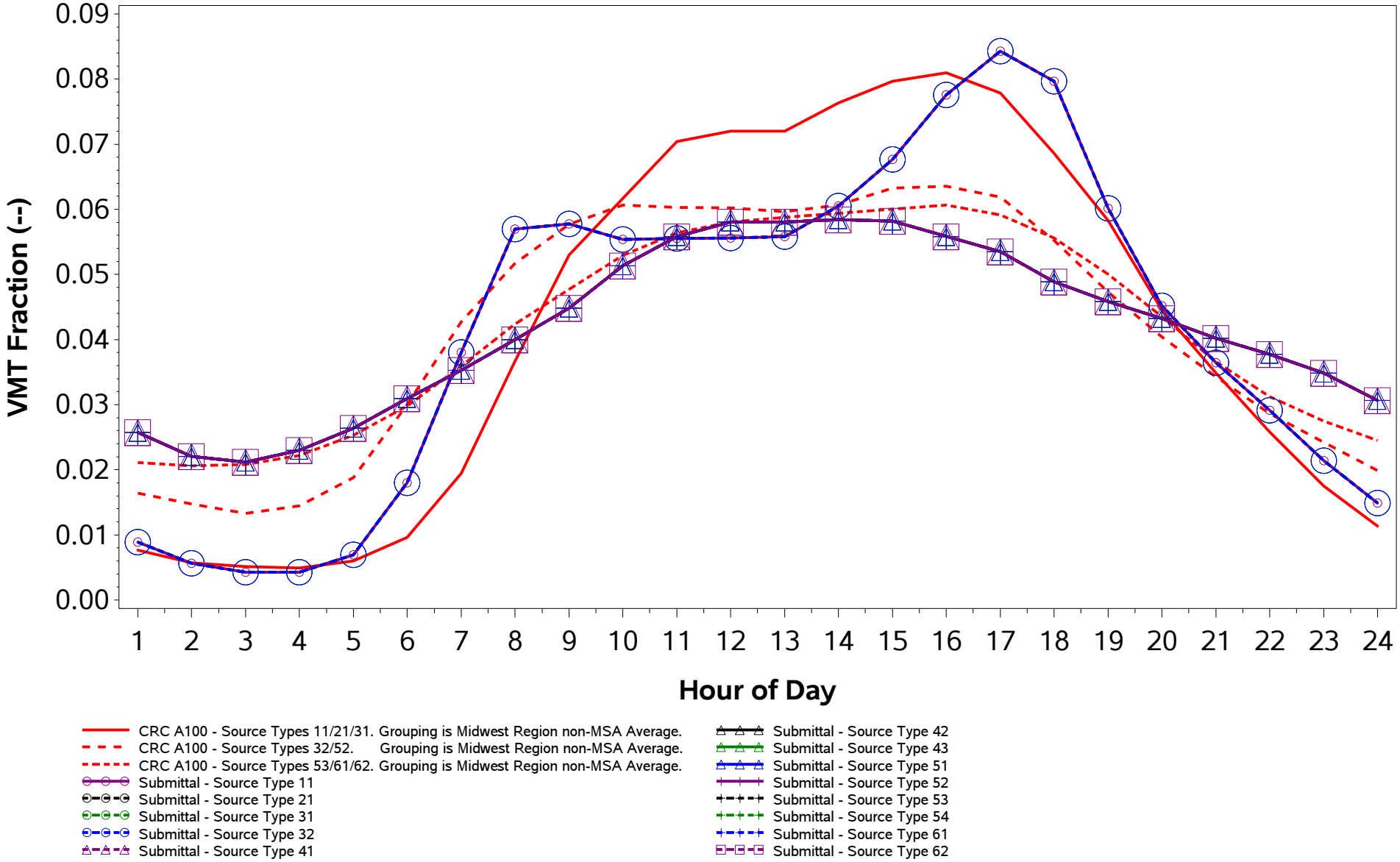

/proj1/EPA_2017_NEI_CDBs/2017_CDB_Review/Plotting/compare_speeds.sas 04DEC19 08:43

County ID = 39163. Ohio: Vinton
RURAL (Non-MSA)
Rural Freeway (Road Type 2)
Weekend

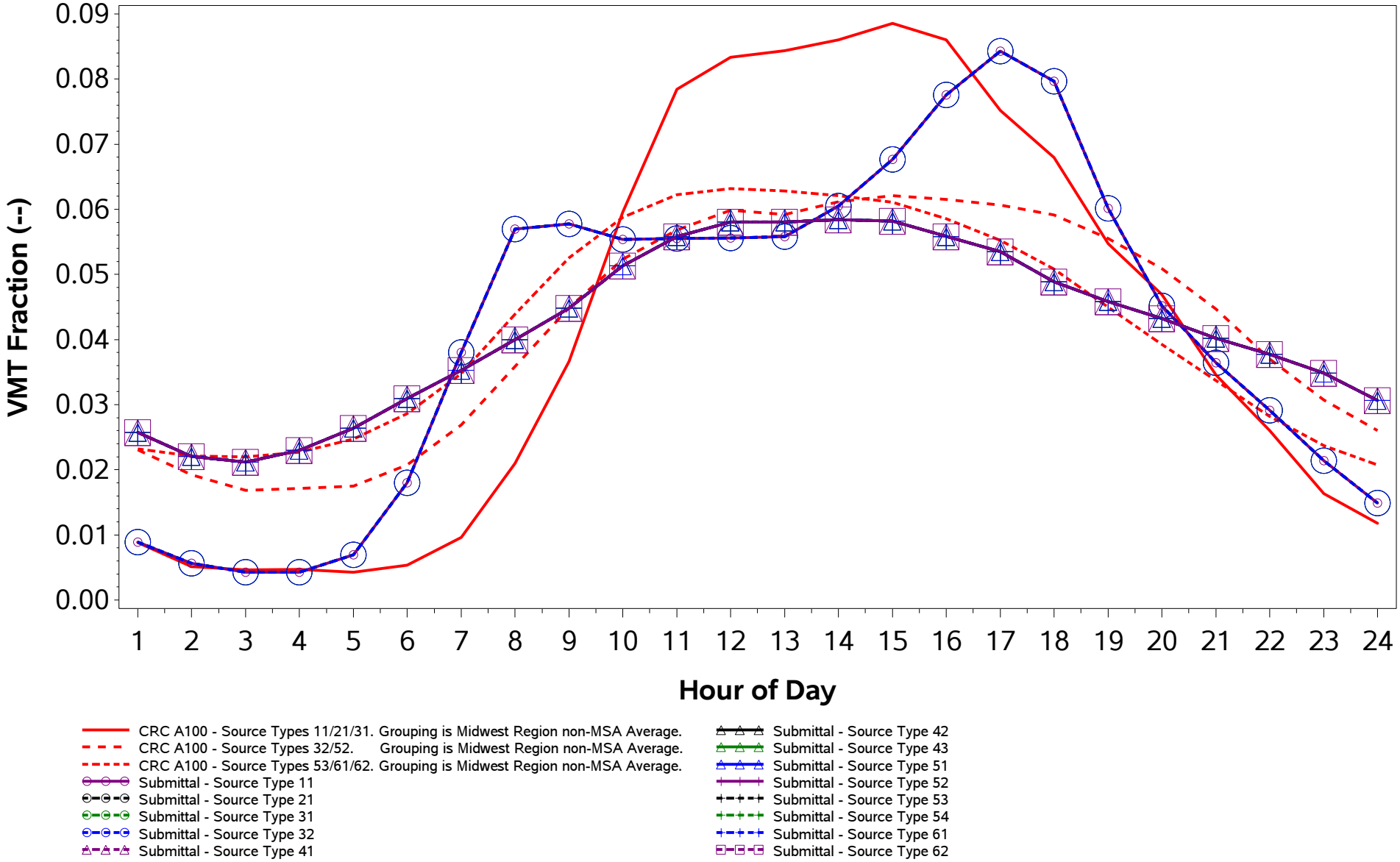

/proj1/EPA_2017_NEI_CDBs/2017_CDB_Review/Plotting/compare_speeds.sas 04DEC19 08:43

County ID = 39163. Ohio: Vinton
RURAL (Non-MSA)
Rural Non-Freeway (Road Type 3)
Weekday

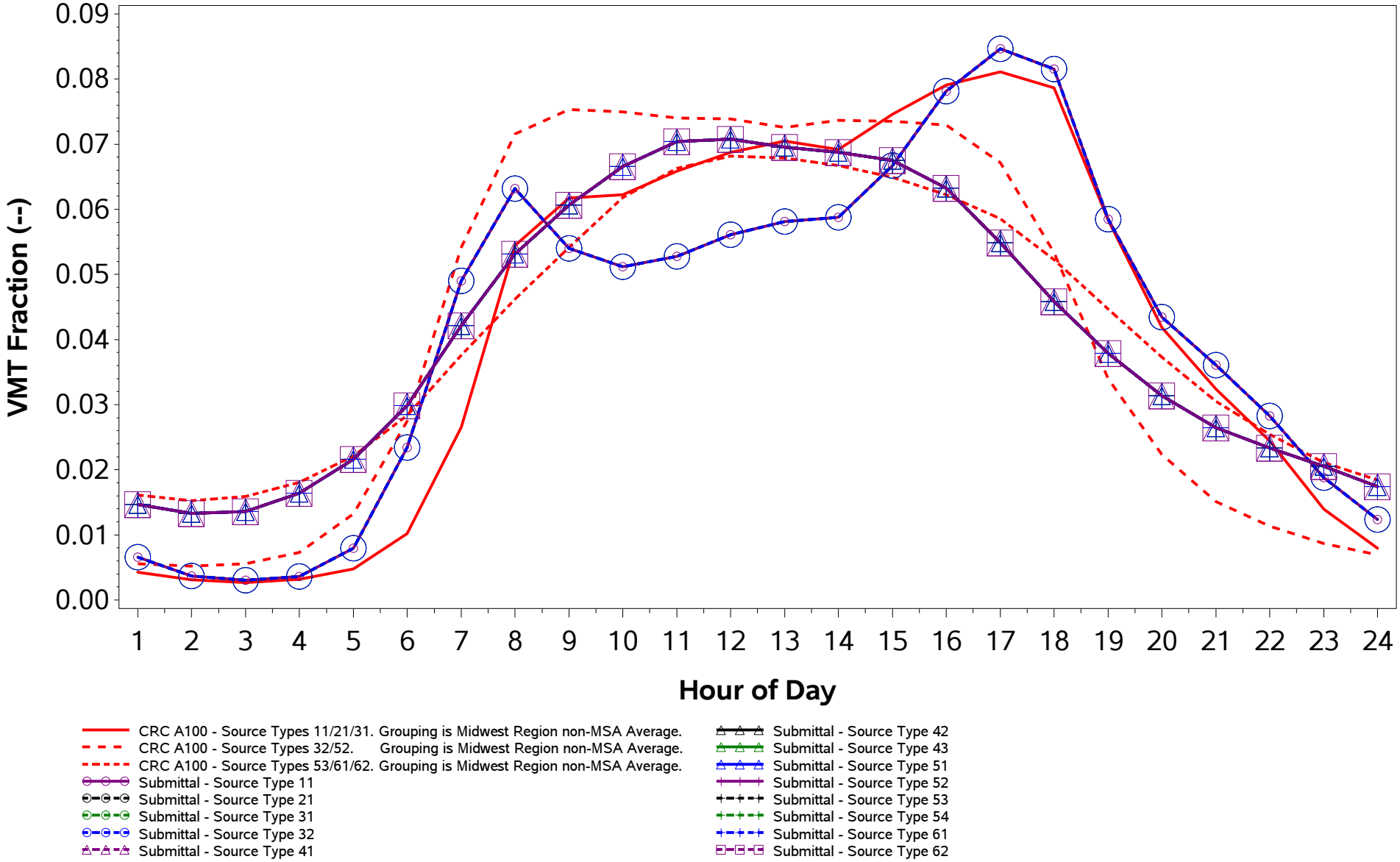

/proj1/EPA_2017_NEI_CDBs/2017_CDB_Review/Plotting/compare_speeds.sas 04DEC19 08:43

County ID = 39163. Ohio: Vinton
RURAL (Non-MSA)
Rural Non-Freeway (Road Type 3)
Weekend

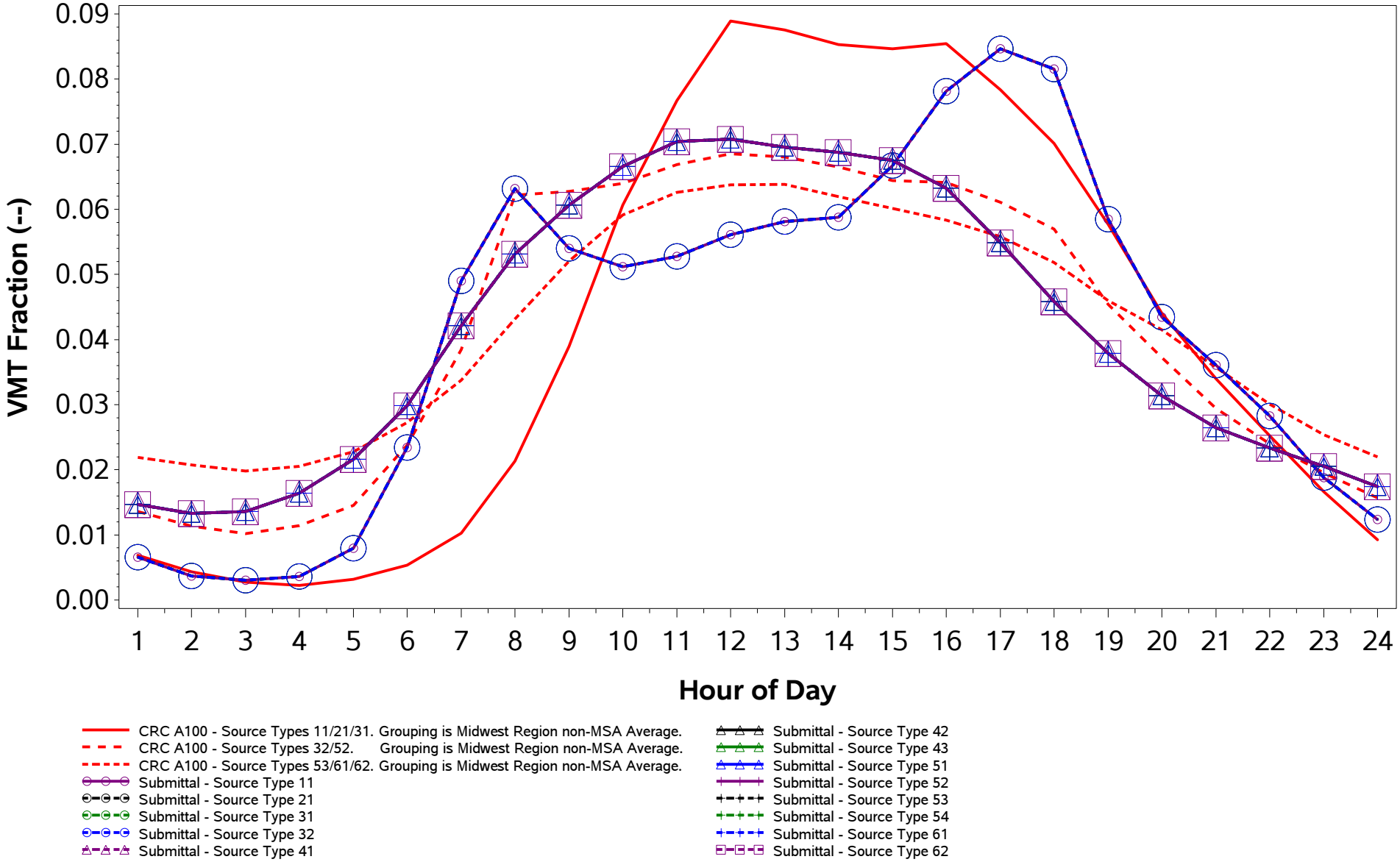

/proj1/EPA_2017_NEI_CDBs/2017_CDB_Review/Plotting/compare_speeds.sas 04DEC19 08:43

County ID = 39163. Ohio: Vinton
RURAL (Non-MSA)
Urban Freeway (Road Type 4)
Weekday

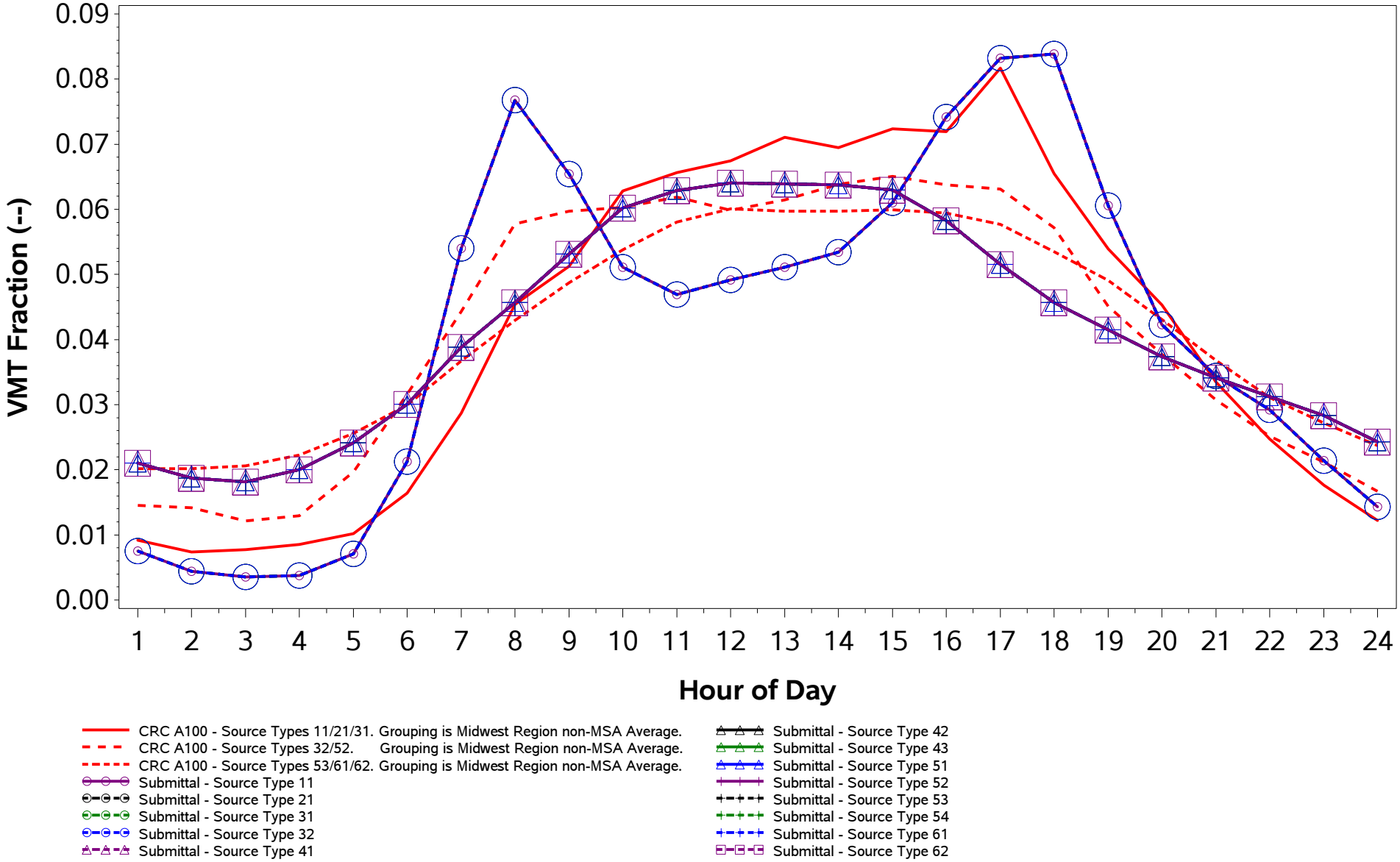

/proj1/EPA_2017_NEI_CDBs/2017_CDB_Review/Plotting/compare_speeds.sas 04DEC19 08:43

County ID = 39163. Ohio: Vinton
RURAL (Non-MSA)
Urban Freeway (Road Type 4)
Weekend

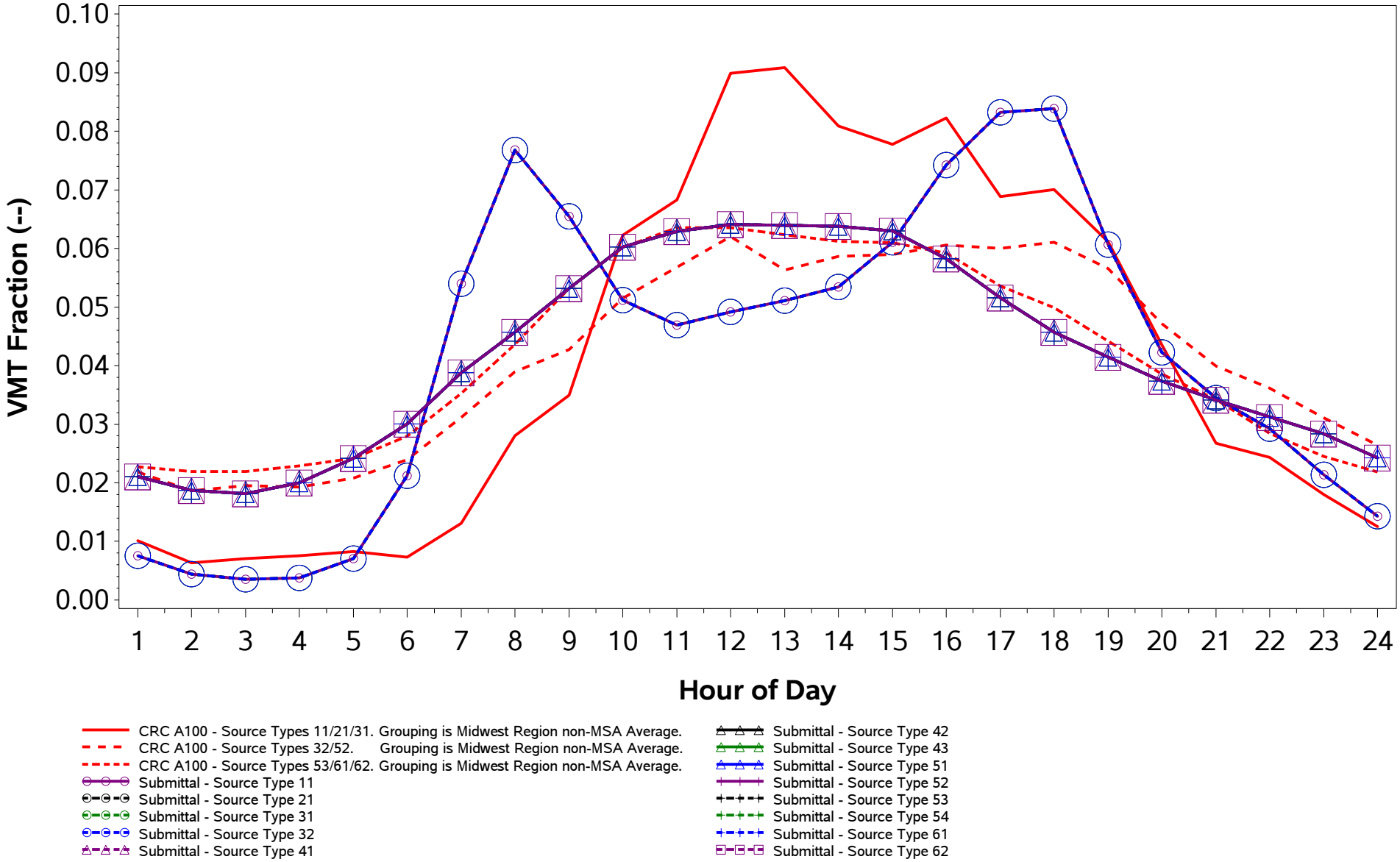

/proj1/EPA_2017_NEI_CDBs/2017_CDB_Review/Plotting/compare_speeds.sas 04DEC19 08:43

County ID = 39163. Ohio: Vinton
RURAL (Non-MSA)
Urban Non-Freeway (Road Type 5)
Weekday

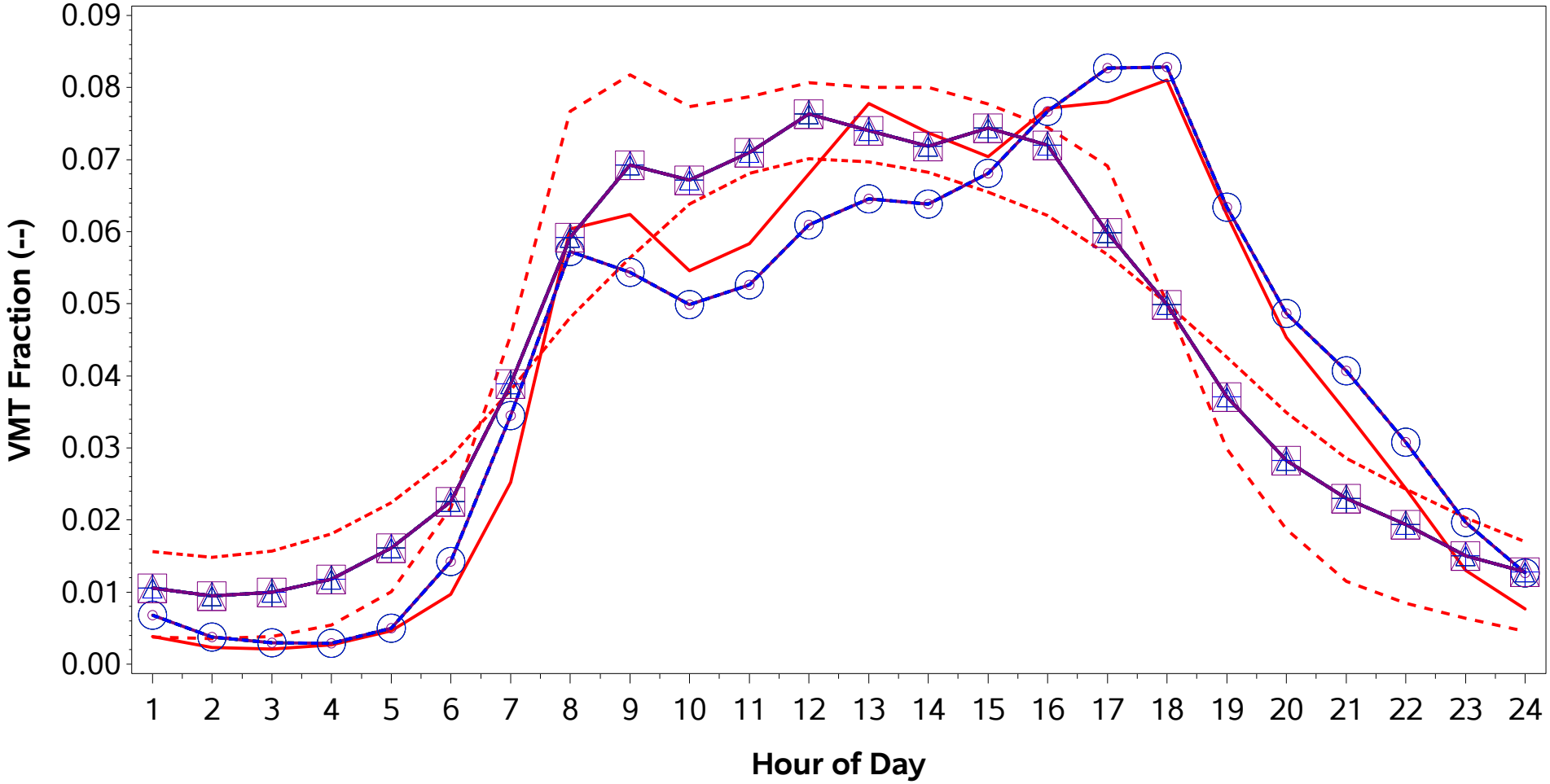

CRC A100 - Source Types 11/21/31. Grouping is Midwest Region non-MSA Average.
CRC A100 - Source Types 32/52. Grouping is Midwest Region non-MSA Average.
CRC A100 - Source Types 53/61/62. Grouping is Midwest Region non-MSA Average.
Submittal - Source Type 11
Submittal - Source Type 21
Submittal - Source Type 31
Submittal - Source Type 32
Submittal - Source Type 41
Submittal - Source Type 42
Submittal - Source Type 43
Submittal - Source Type 51
Submittal - Source Type 52
Submittal - Source Type 53
Submittal - Source Type 54
Submittal - Source Type 61
Submittal - Source Type 62

/proj1/EPA_2017_NEI_CDBs/2017_CDB_Review/Plotting/compare_speeds.sas 04DEC19 08:43

County ID = 39163. Ohio: Vinton
RURAL (Non-MSA)
Urban Non-Freeway (Road Type 5)
Weekend

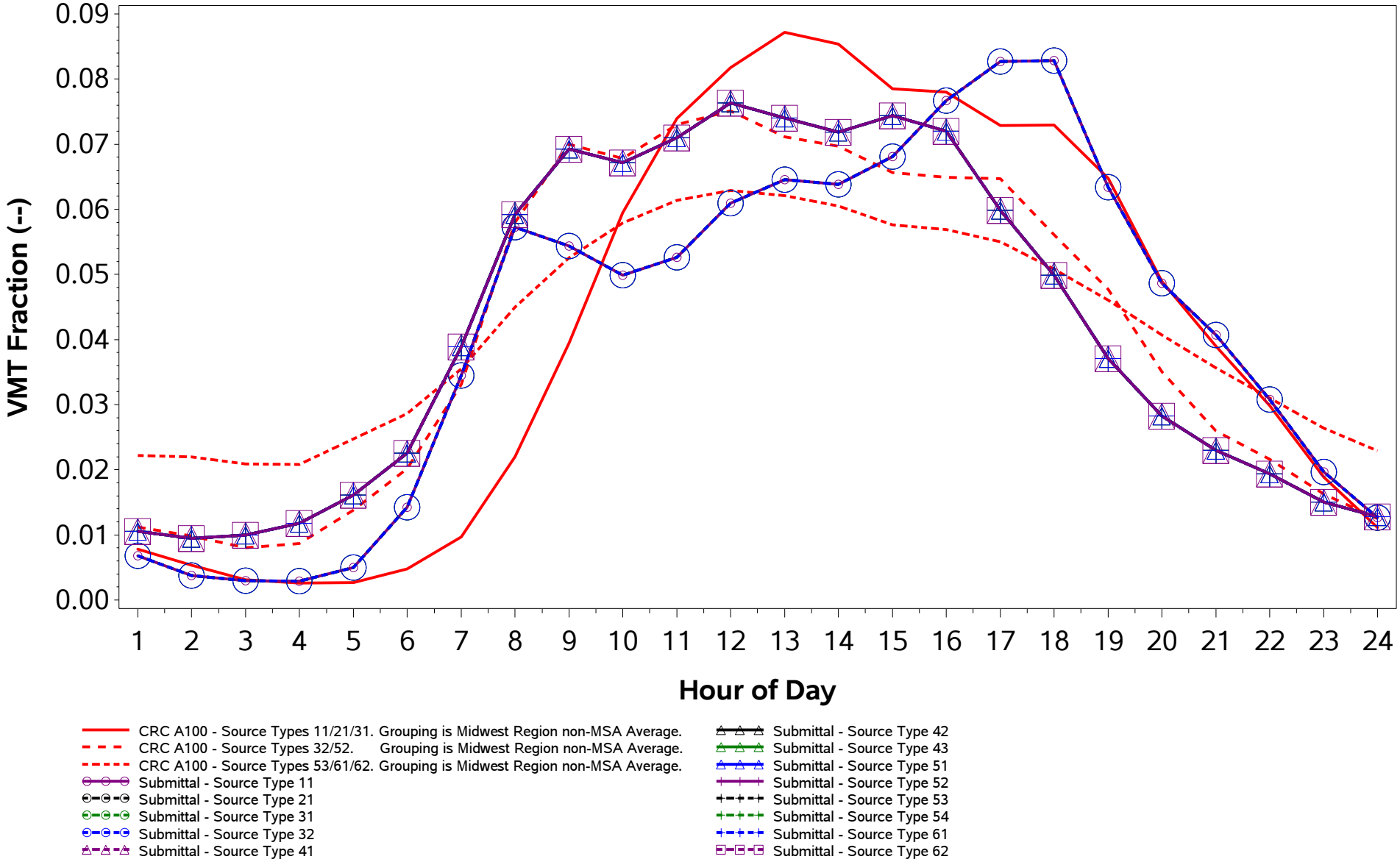

/proj1/EPA_2017_NEI_CDBs/2017_CDB_Review/Plotting/compare_speeds.sas 04DEC19 08:43

County ID = 39165. Ohio: Warren
URBAN (Cincinnati; OH-KY-IN)
Rural Freeway (Road Type 2)
Weekday

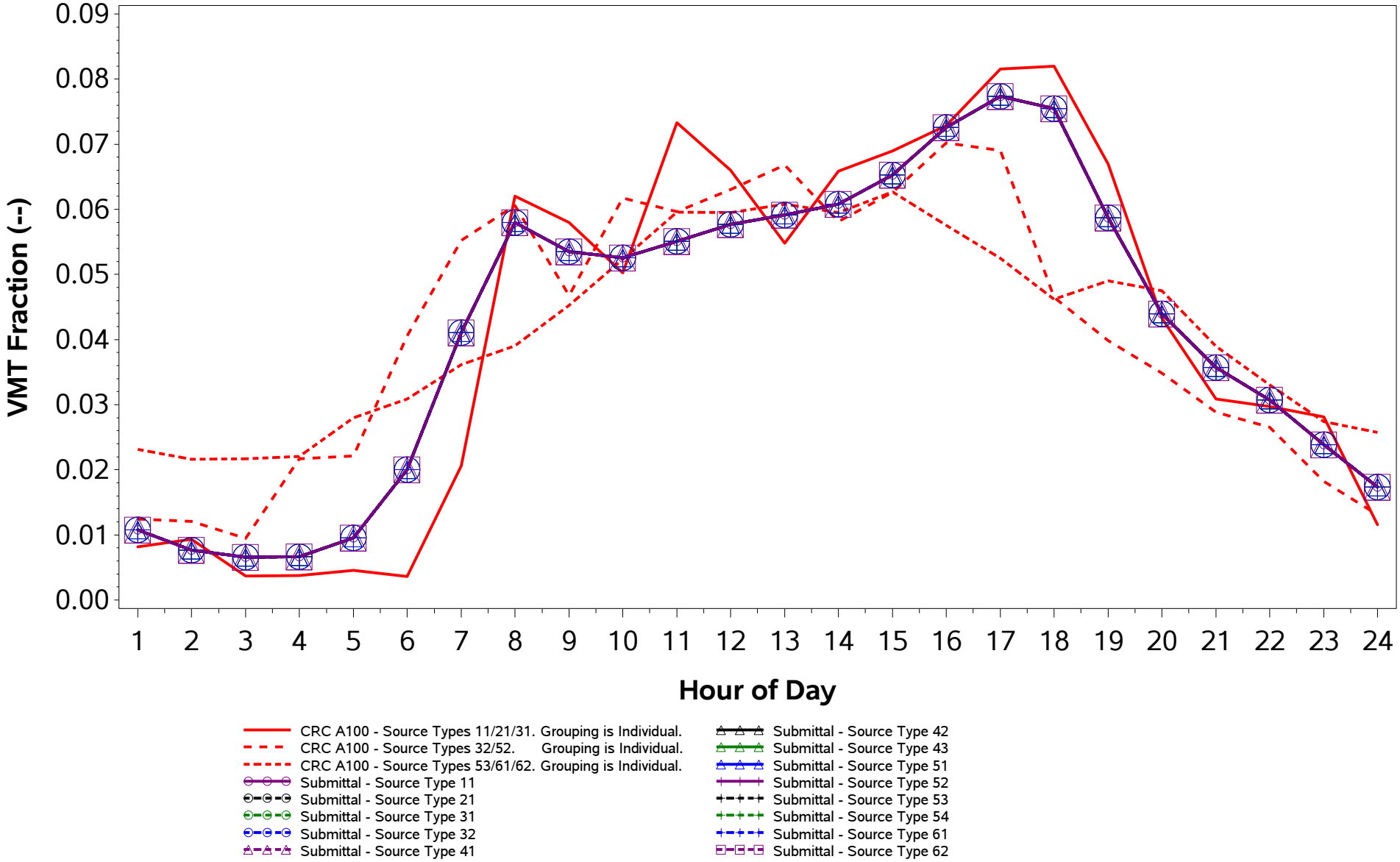

/proj1/EPA_2017_NEI_CDBs/2017_CDB_Review/Plotting/compare_speeds.sas 04DEC19 08:43

County ID = 39165. Ohio: Warren
URBAN (Cincinnati; OH-KY-IN)
Rural Freeway (Road Type 2)
Weekend

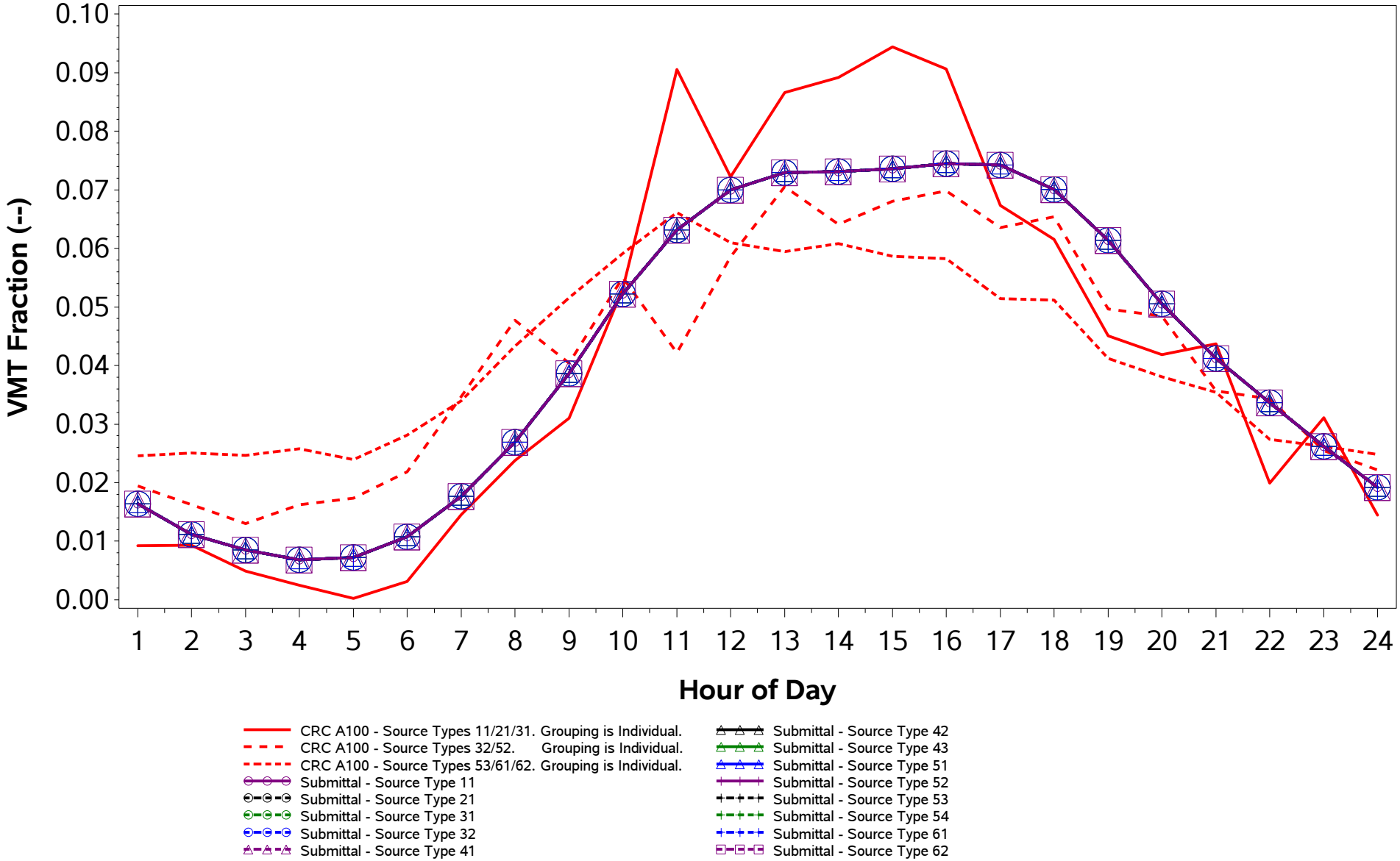

/proj1/EPA_2017_NEI_CDBs/2017_CDB_Review/Plotting/compare_speeds.sas 04DEC19 08:43

County ID = 39165. Ohio: Warren
URBAN (Cincinnati; OH-KY-IN)
Rural Non-Freeway (Road Type 3)
Weekday

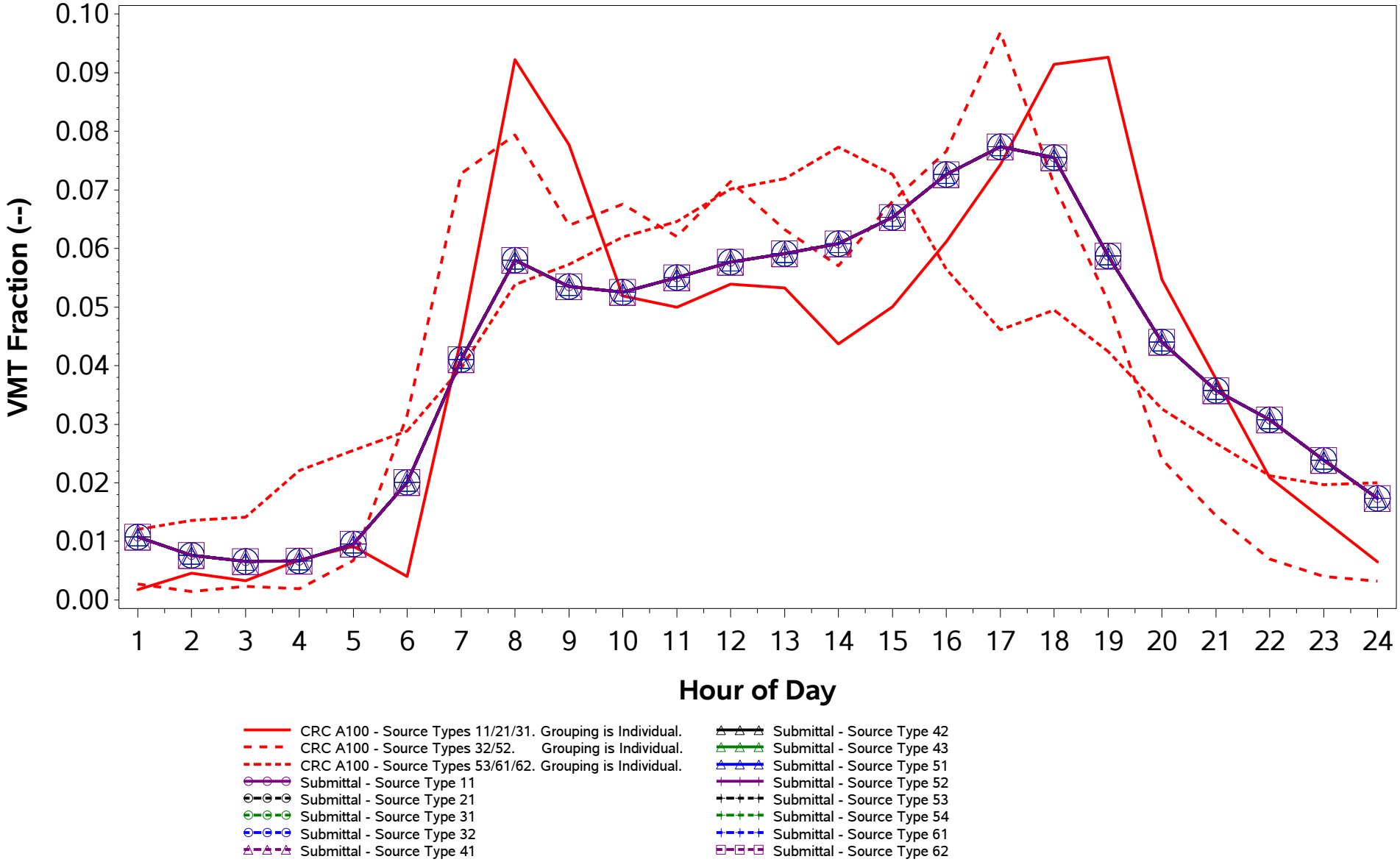

/proj1/EPA_2017_NEI_CDBs/2017_CDB_Review/Plotting/compare_speeds.sas 04DEC19 08:43

County ID = 39165. Ohio: Warren
URBAN (Cincinnati; OH-KY-IN)
Rural Non-Freeway (Road Type 3)
Weekend

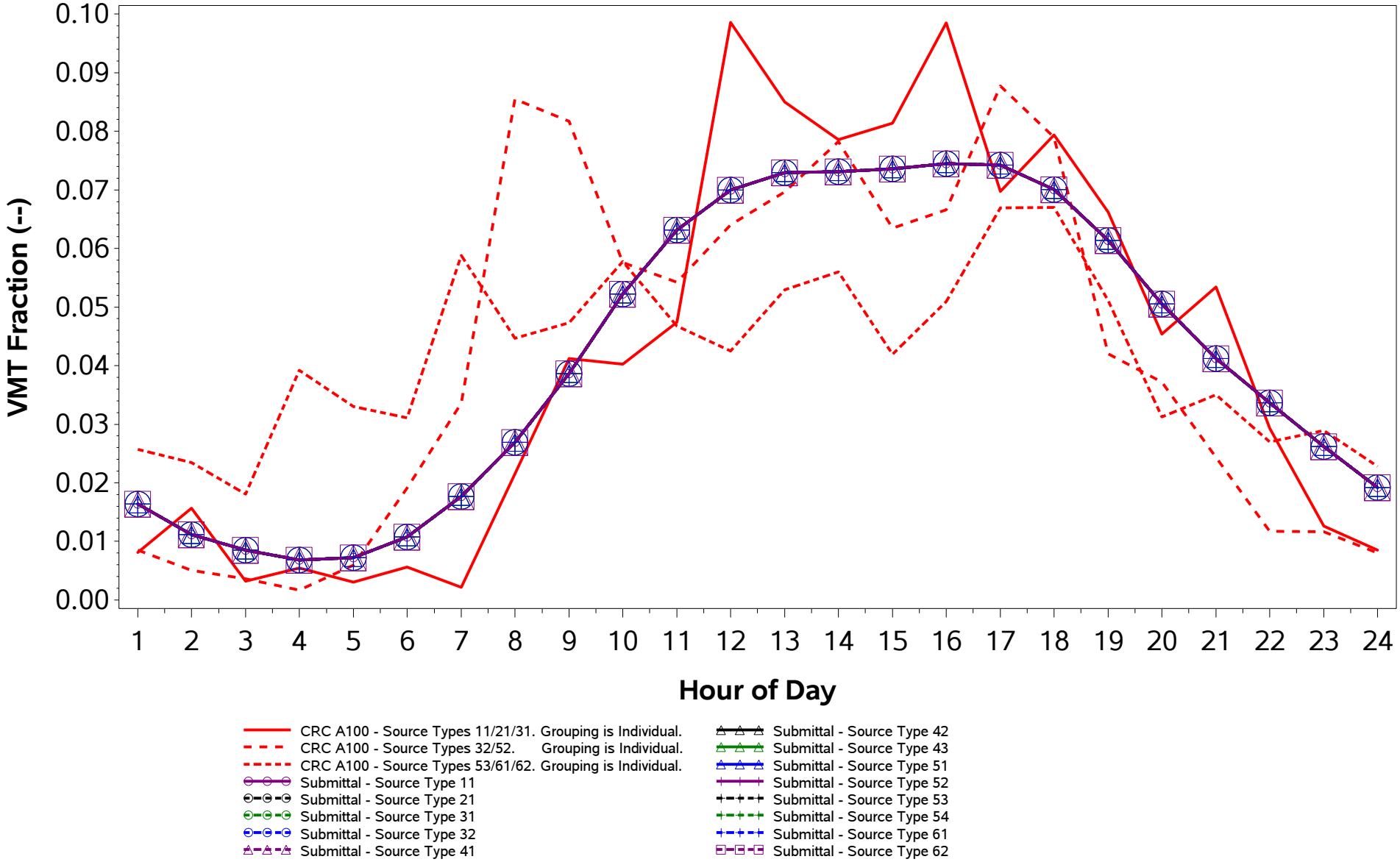

/proj1/EPA_2017_NEI_CDBs/2017_CDB_Review/Plotting/compare_speeds.sas 04DEC19 08:43

County ID = 39165. Ohio: Warren
URBAN (Cincinnati; OH-KY-IN)
Urban Freeway (Road Type 4)
Weekday

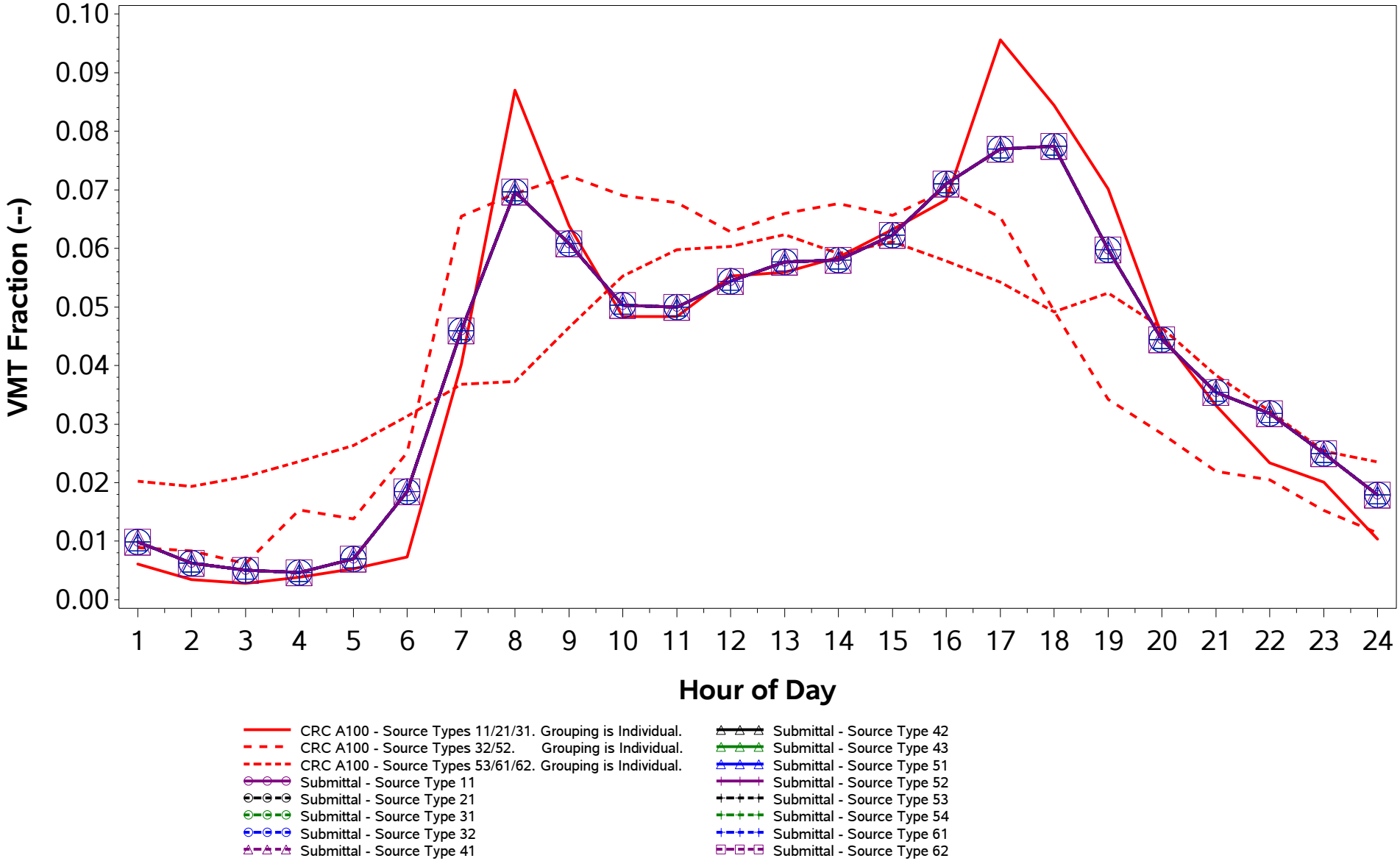

/proj1/EPA_2017_NEI_CDBs/2017_CDB_Review/Plotting/compare_speeds.sas 04DEC19 08:43

County ID = 39165. Ohio: Warren
URBAN (Cincinnati; OH-KY-IN)
Urban Freeway (Road Type 4)
Weekend

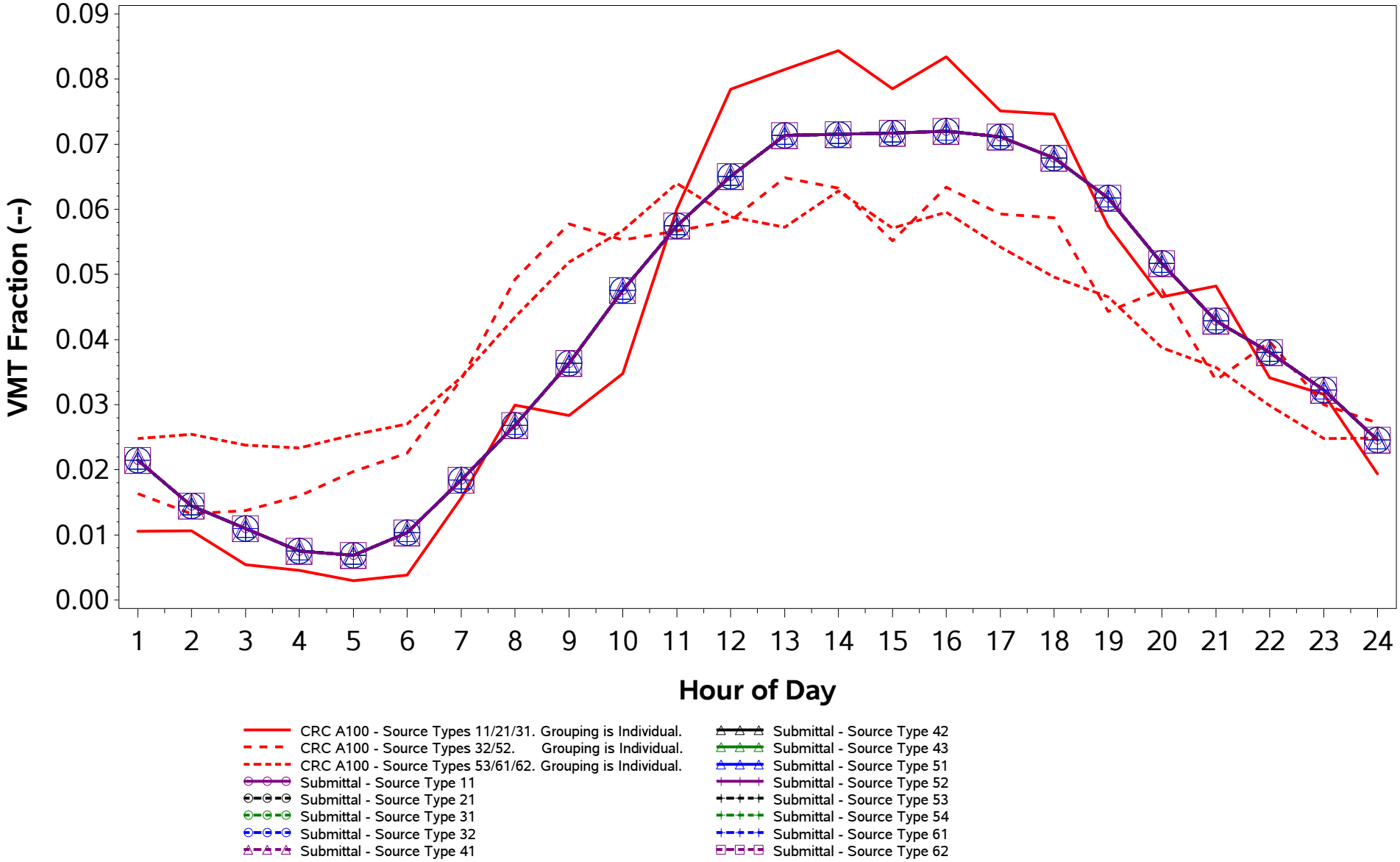

/proj1/EPA_2017_NEI_CDBs/2017_CDB_Review/Plotting/compare_speeds.sas 04DEC19 08:43

County ID = 39165. Ohio: Warren
URBAN (Cincinnati; OH-KY-IN)
Urban Non-Freeway (Road Type 5)
Weekday

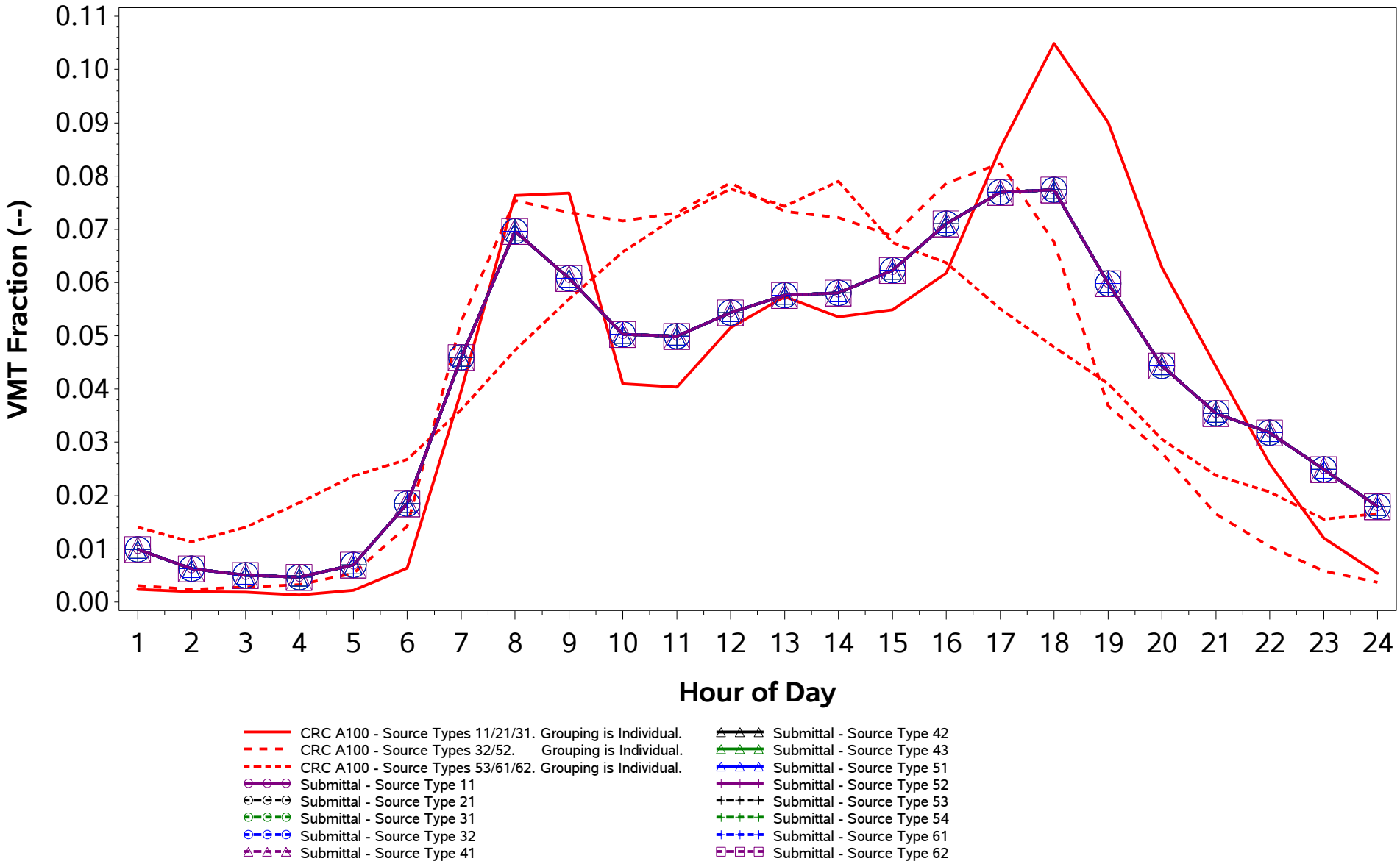

/proj1/EPA_2017_NEI_CDBs/2017_CDB_Review/Plotting/compare_speeds.sas 04DEC19 08:43

County ID = 39165. Ohio: Warren
URBAN (Cincinnati; OH-KY-IN)
Urban Non-Freeway (Road Type 5)
Weekend

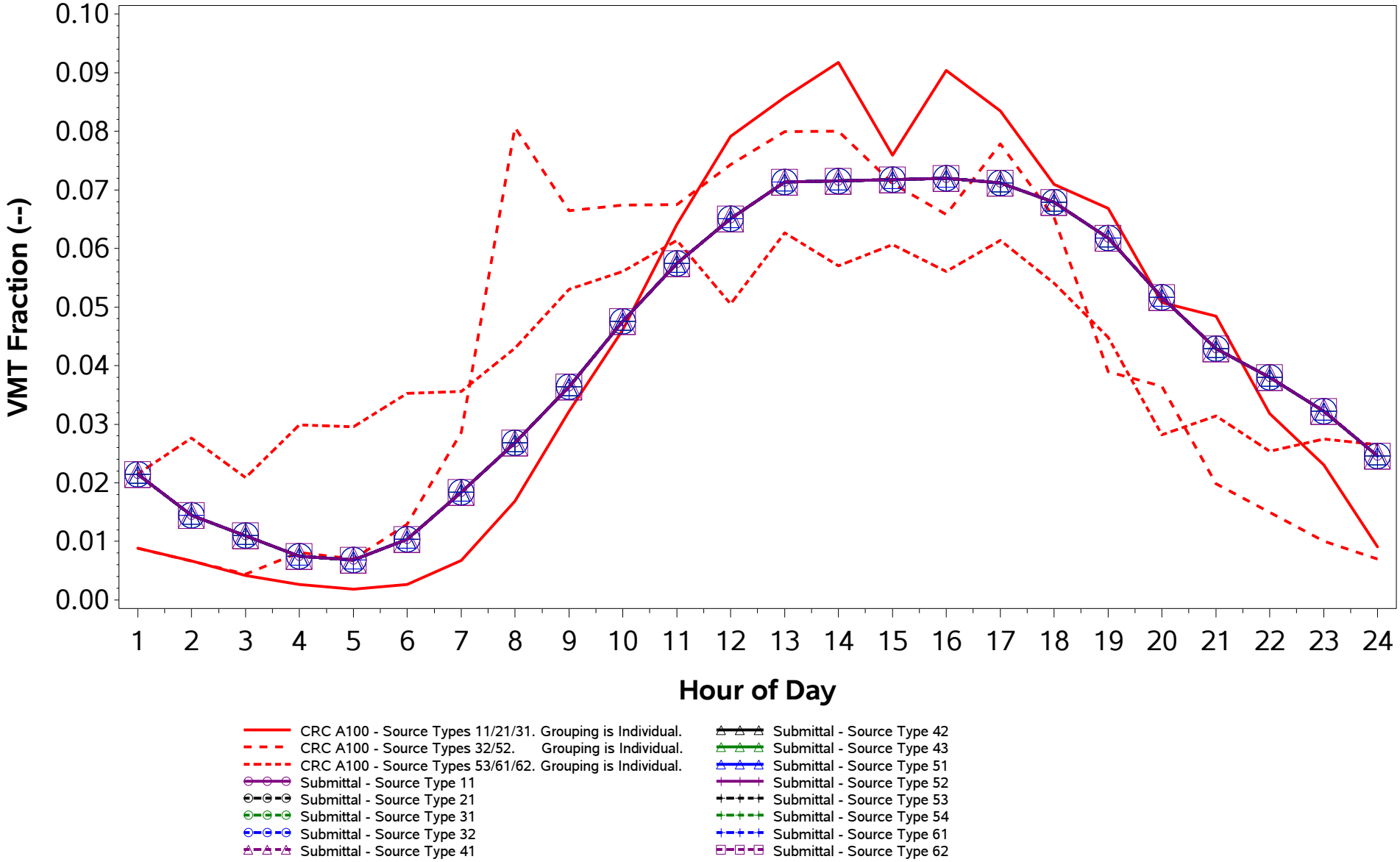

/proj1/EPA_2017_NEI_CDBs/2017_CDB_Review/Plotting/compare_speeds.sas 04DEC19 08:43

County ID = 39167. Ohio: Washington
RURAL (Non-MSA)
Rural Freeway (Road Type 2)
Weekday

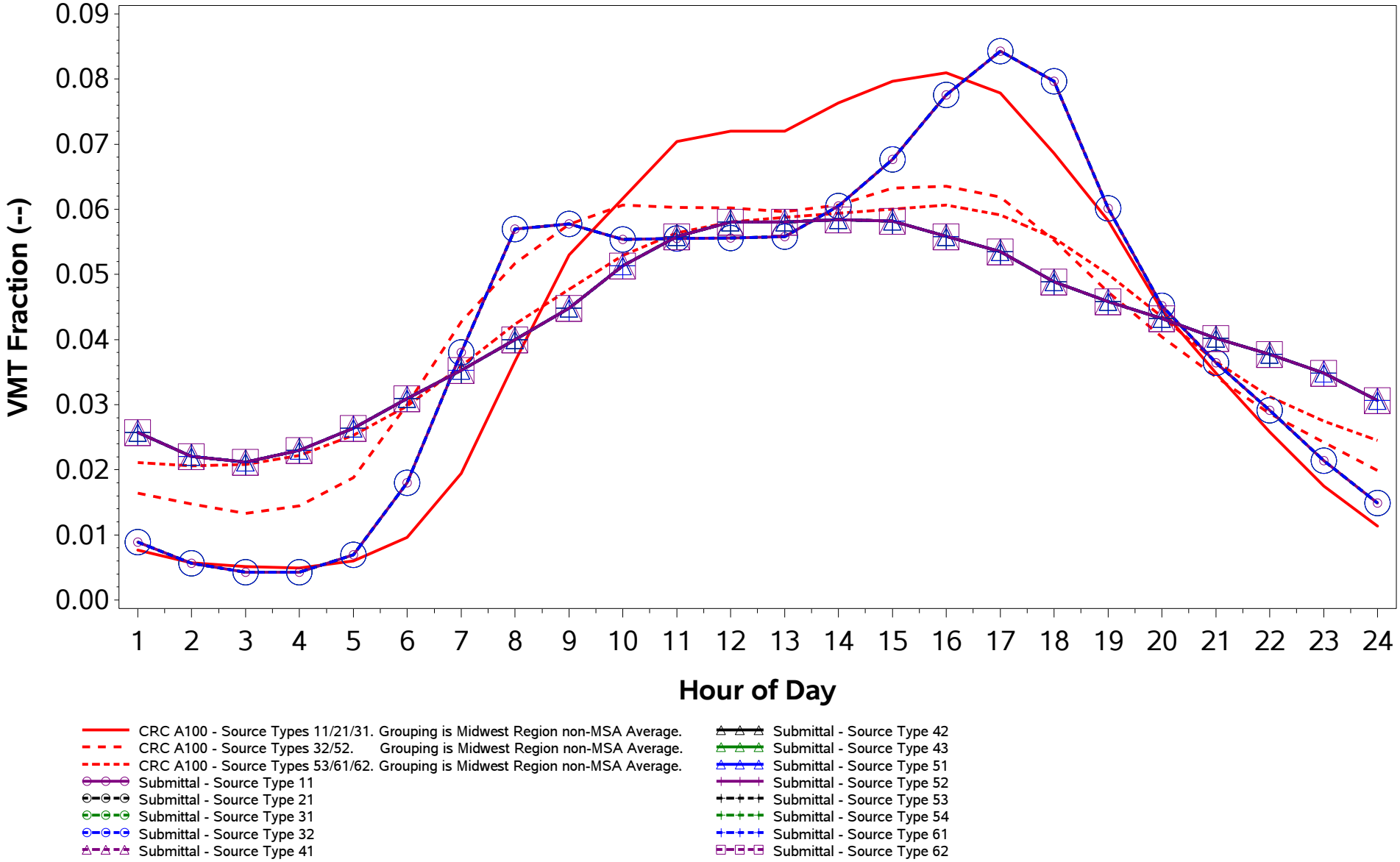

/proj1/EPA_2017_NEI_CDBs/2017_CDB_Review/Plotting/compare_speeds.sas 04DEC19 08:43

County ID = 39167. Ohio: Washington
RURAL (Non-MSA)
Rural Freeway (Road Type 2)
Weekend

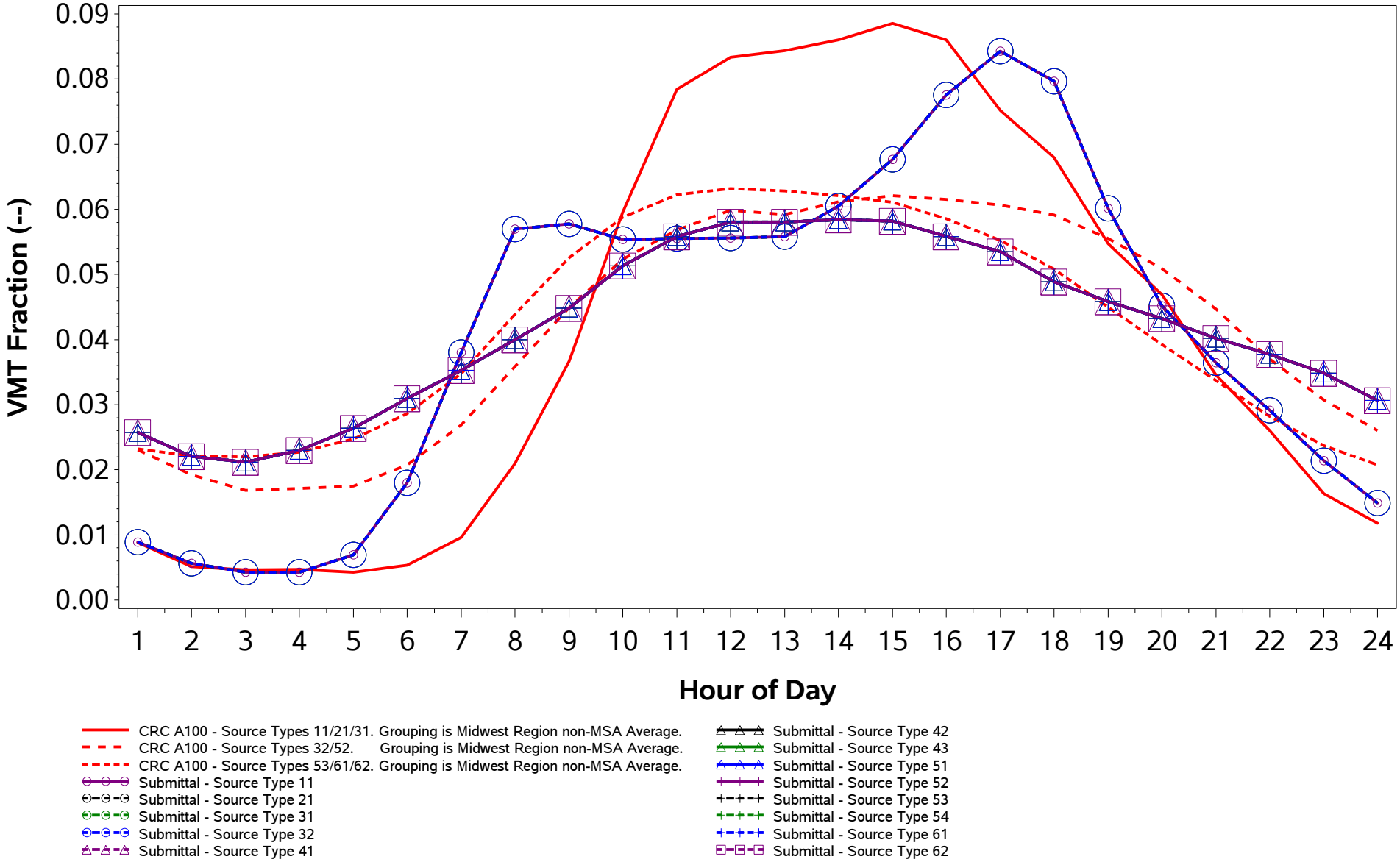

/proj1/EPA_2017_NEI_CDBs/2017_CDB_Review/Plotting/compare_speeds.sas 04DEC19 08:43

County ID = 39167. Ohio: Washington
RURAL (Non-MSA)
Rural Non-Freeway (Road Type 3)
Weekday

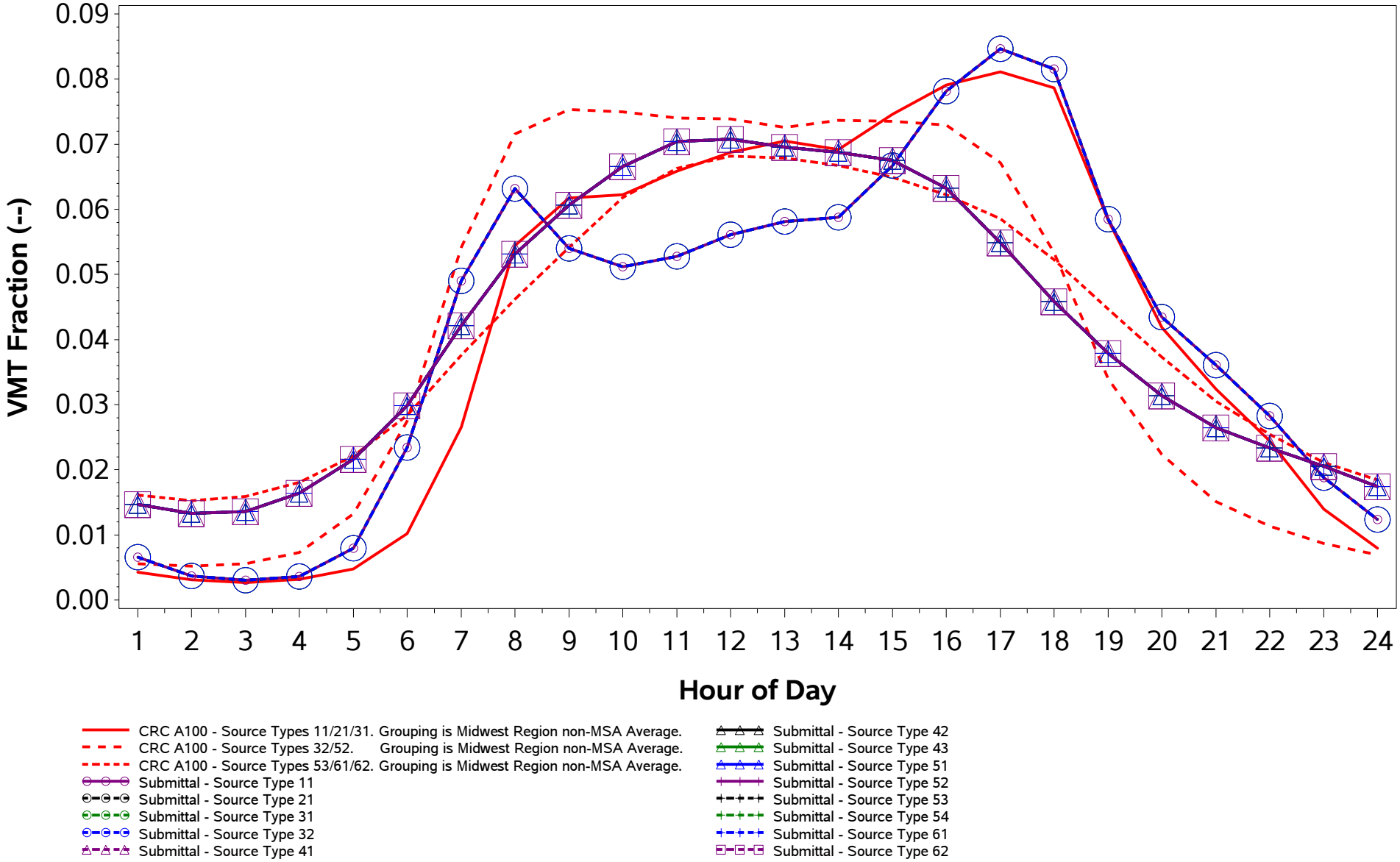

/proj1/EPA_2017_NEI_CDBs/2017_CDB_Review/Plotting/compare_speeds.sas 04DEC19 08:43

County ID = 39167. Ohio: Washington
RURAL (Non-MSA)
Rural Non-Freeway (Road Type 3)
Weekend

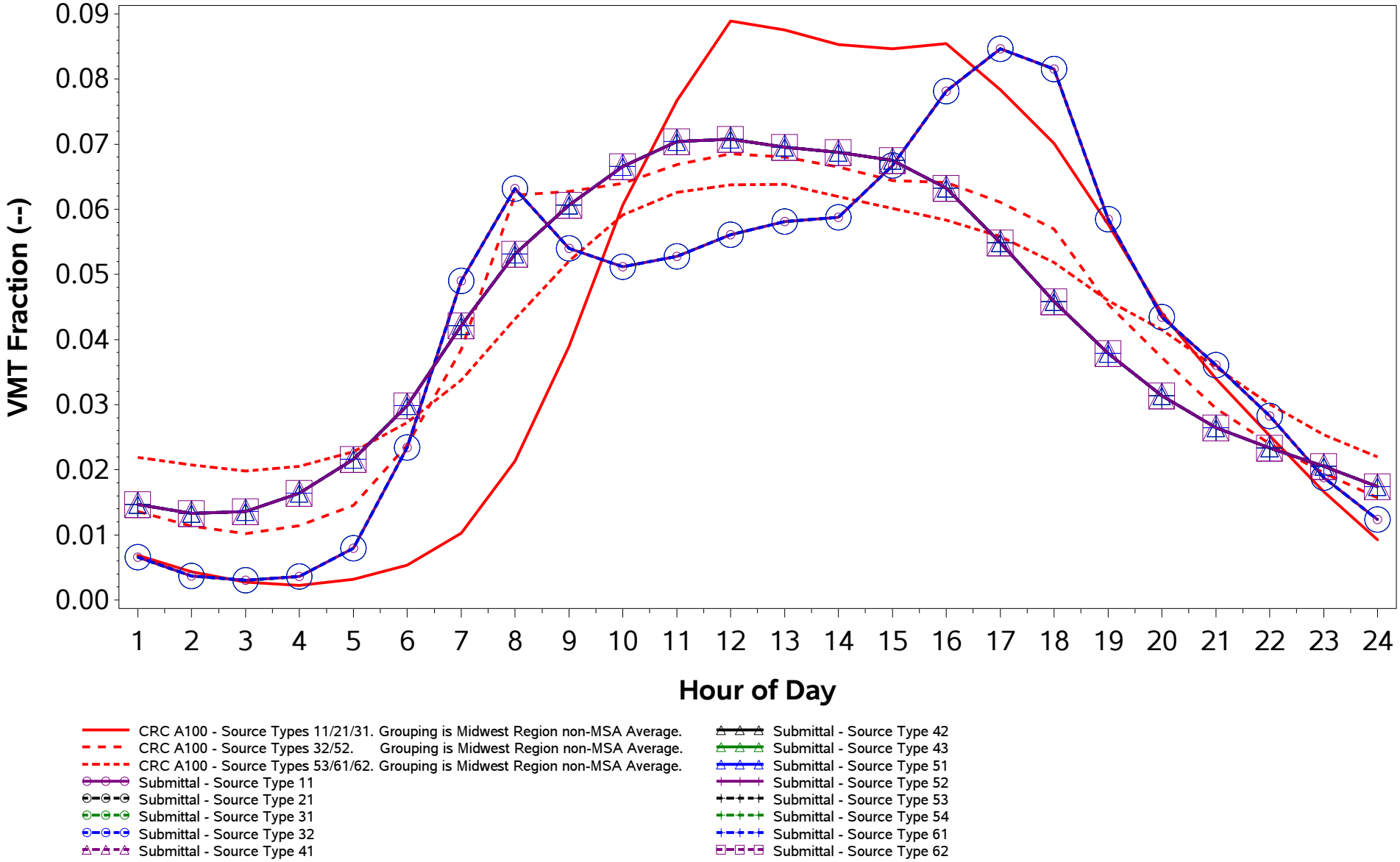

/proj1/EPA_2017_NEI_CDBs/2017_CDB_Review/Plotting/compare_speeds.sas 04DEC19 08:43

County ID = 39167. Ohio: Washington
RURAL (Non-MSA)
Urban Freeway (Road Type 4)
Weekday

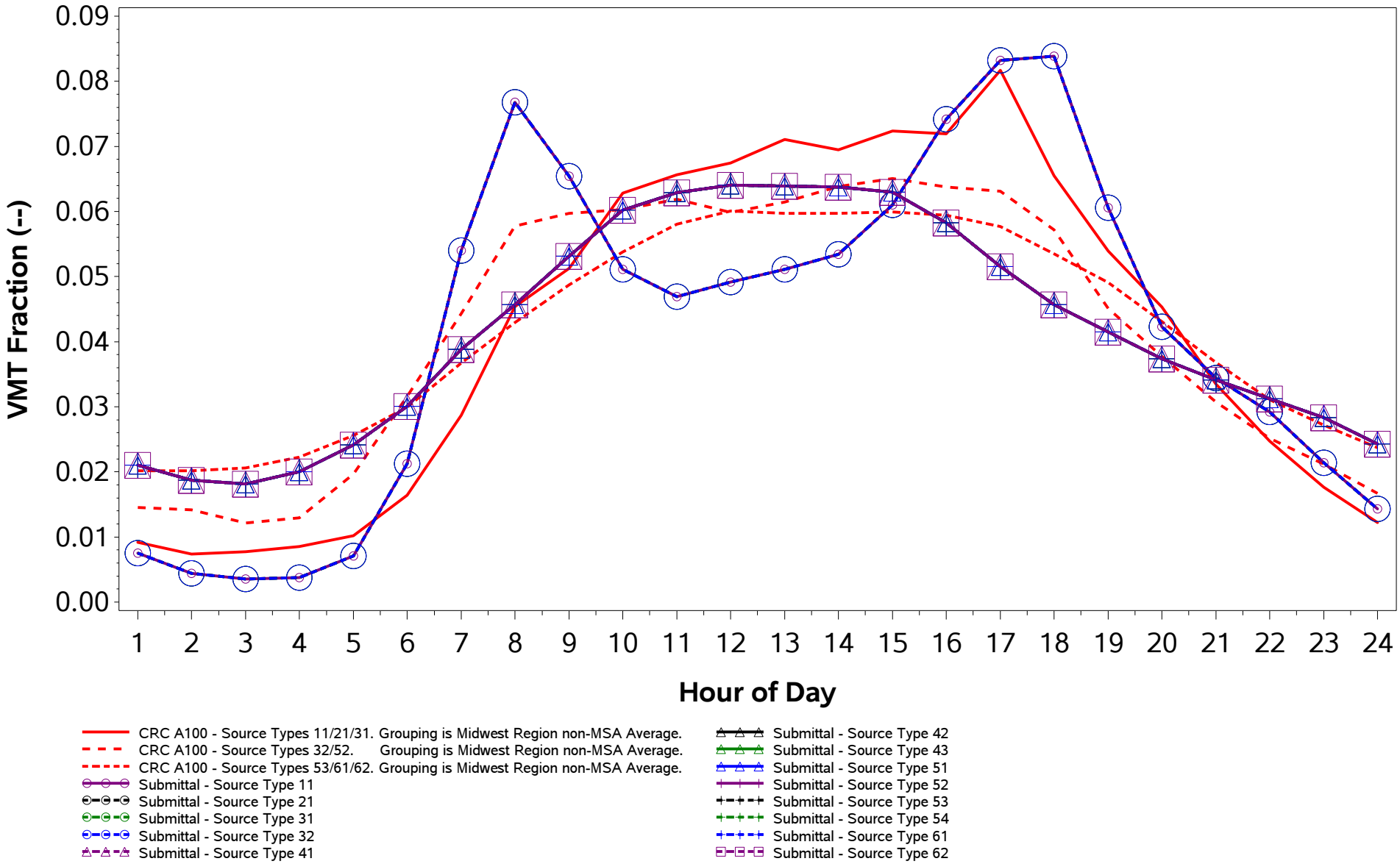

/proj1/EPA_2017_NEI_CDBs/2017_CDB_Review/Plotting/compare_speeds.sas 04DEC19 08:43

County ID = 39167. Ohio: Washington
RURAL (Non-MSA)
Urban Freeway (Road Type 4)
Weekend

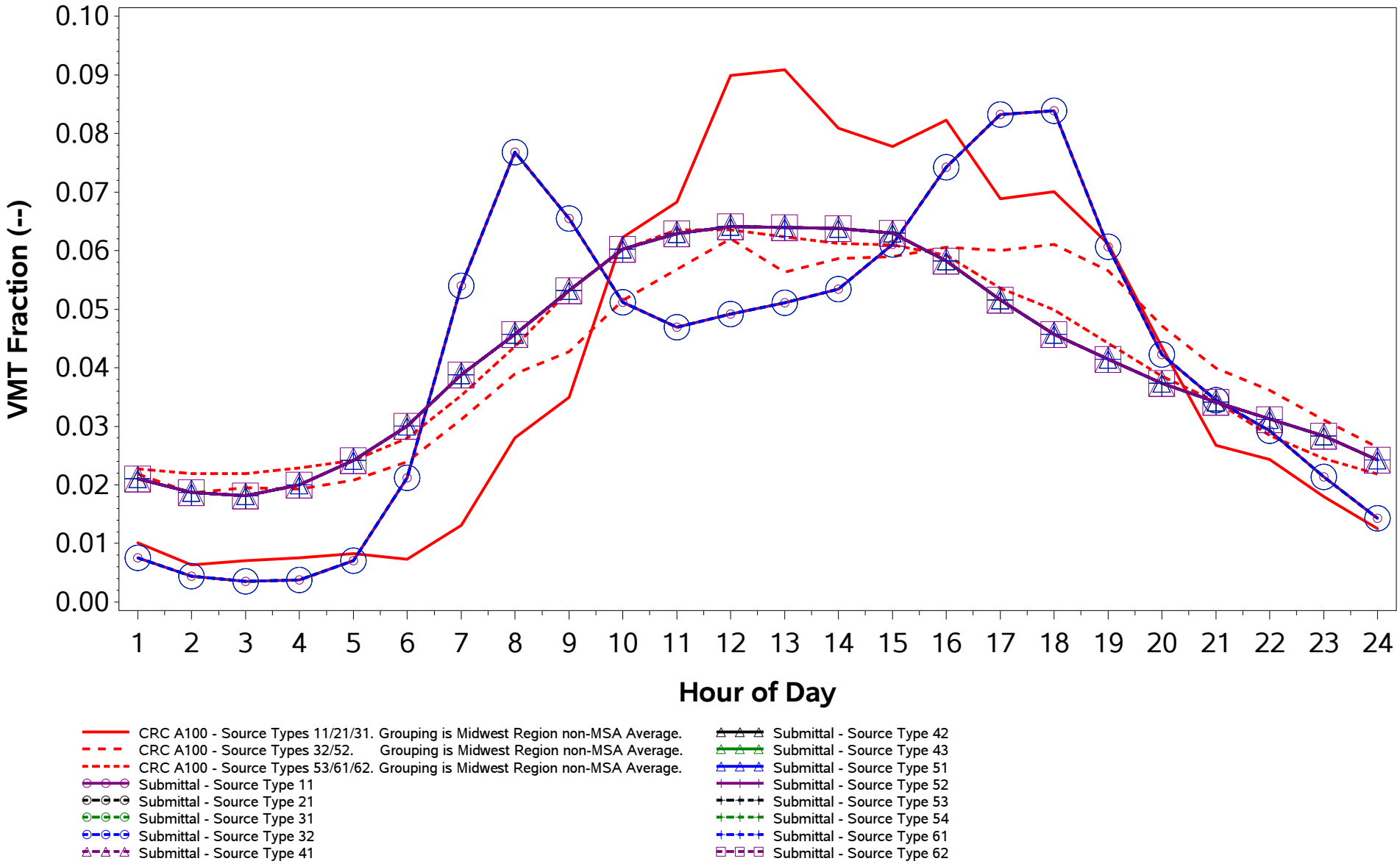

/proj1/EPA_2017_NEI_CDBs/2017_CDB_Review/Plotting/compare_speeds.sas 04DEC19 08:43

County ID = 39167. Ohio: Washington
RURAL (Non-MSA)
Urban Non-Freeway (Road Type 5)
Weekday

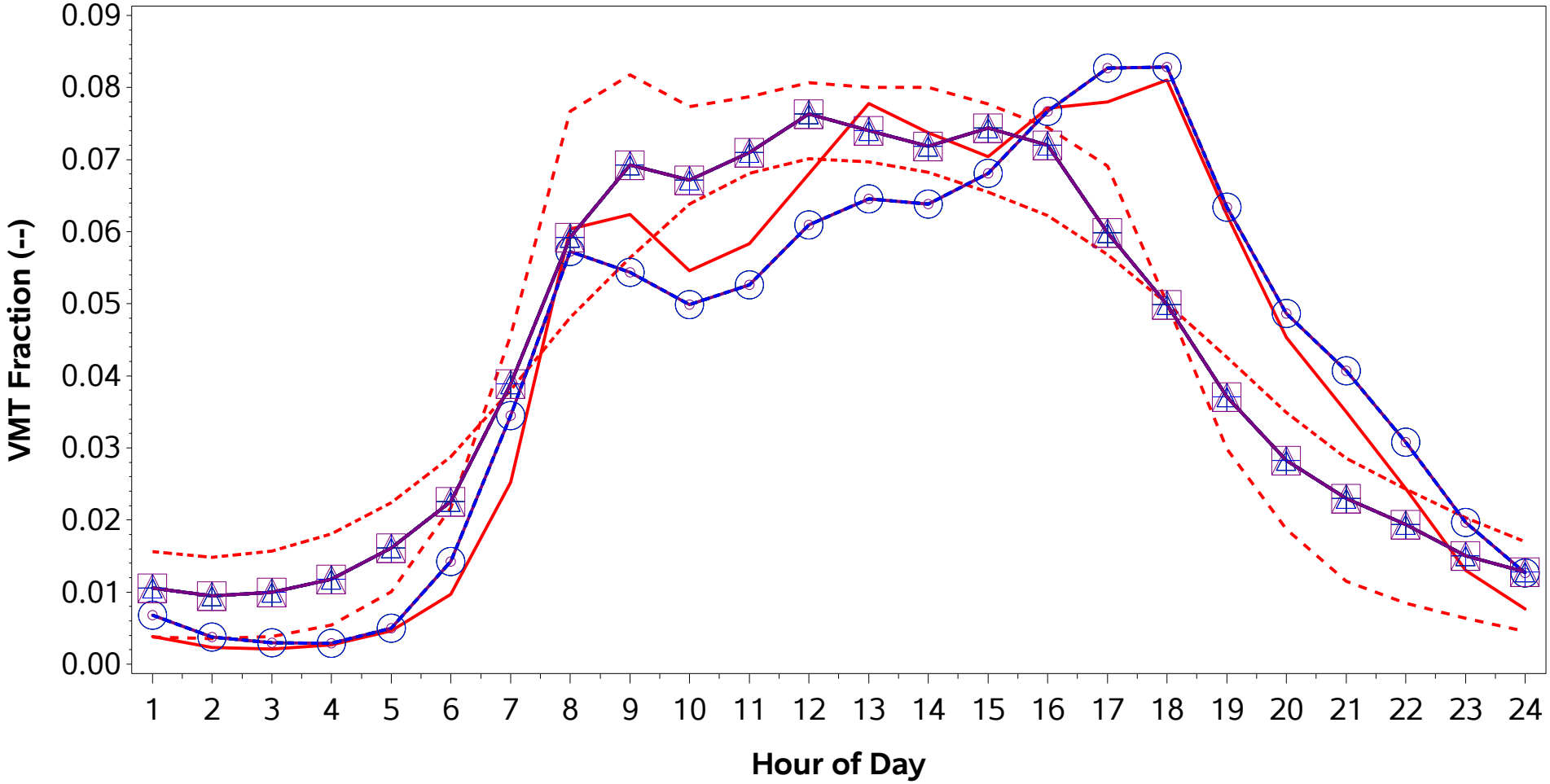

CRC A100 - Source Types 11/21/31. Grouping is Midwest Region non-MSA Average.
CRC A100 - Source Types 32/52. Grouping is Midwest Region non-MSA Average.
CRC A100 - Source Types 53/61/62. Grouping is Midwest Region non-MSA Average.
Submittal - Source Type 11
Submittal - Source Type 21
Submittal - Source Type 31
Submittal - Source Type 32
Submittal - Source Type 41
Submittal - Source Type 42
Submittal - Source Type 43
Submittal - Source Type 51
Submittal - Source Type 52
Submittal - Source Type 53
Submittal - Source Type 54
Submittal - Source Type 61
Submittal - Source Type 62

/proj1/EPA_2017_NEI_CDBs/2017_CDB_Review/Plotting/compare_speeds.sas 04DEC19 08:43

County ID = 39167. Ohio: Washington
RURAL (Non-MSA)
Urban Non-Freeway (Road Type 5)
Weekend

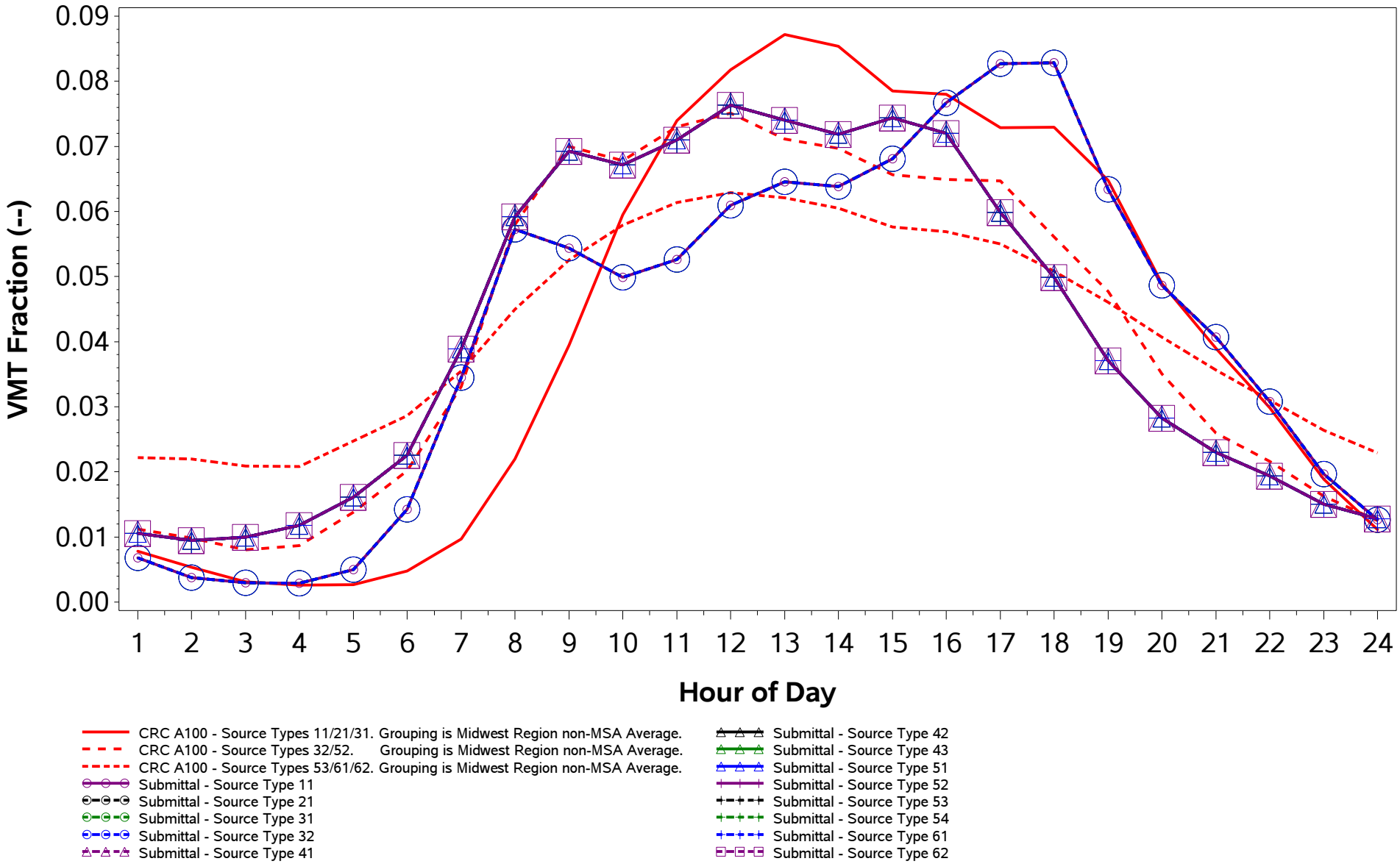

/proj1/EPA_2017_NEI_CDBs/2017_CDB_Review/Plotting/compare_speeds.sas 04DEC19 08:43

County ID = 39169. Ohio: Wayne
RURAL (Non-MSA)
Rural Freeway (Road Type 2)
Weekday

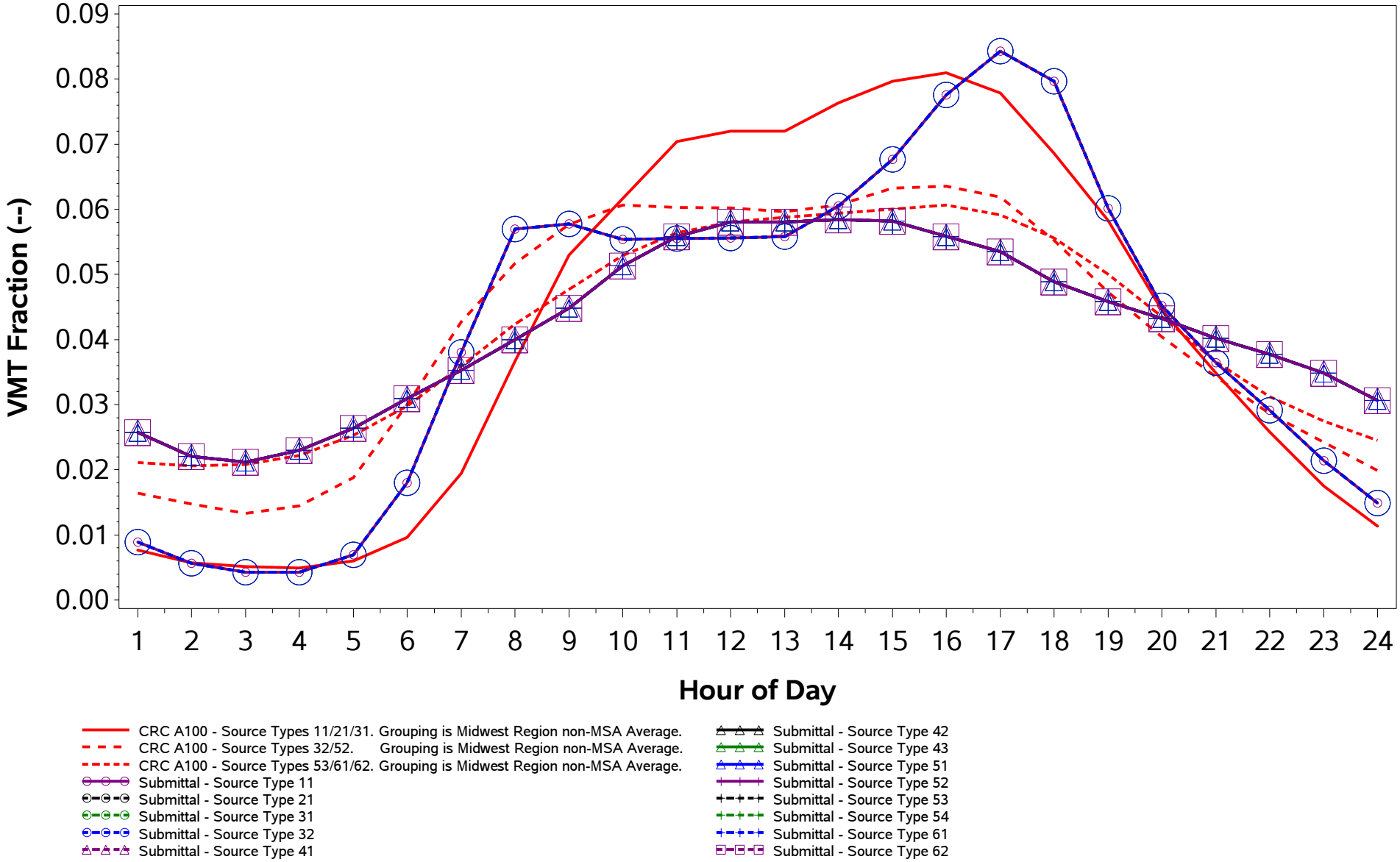

/proj1/EPA_2017_NEI_CDBs/2017_CDB_Review/Plotting/compare_speeds.sas 04DEC19 08:43

County ID = 39169. Ohio: Wayne
RURAL (Non-MSA)
Rural Freeway (Road Type 2)
Weekend

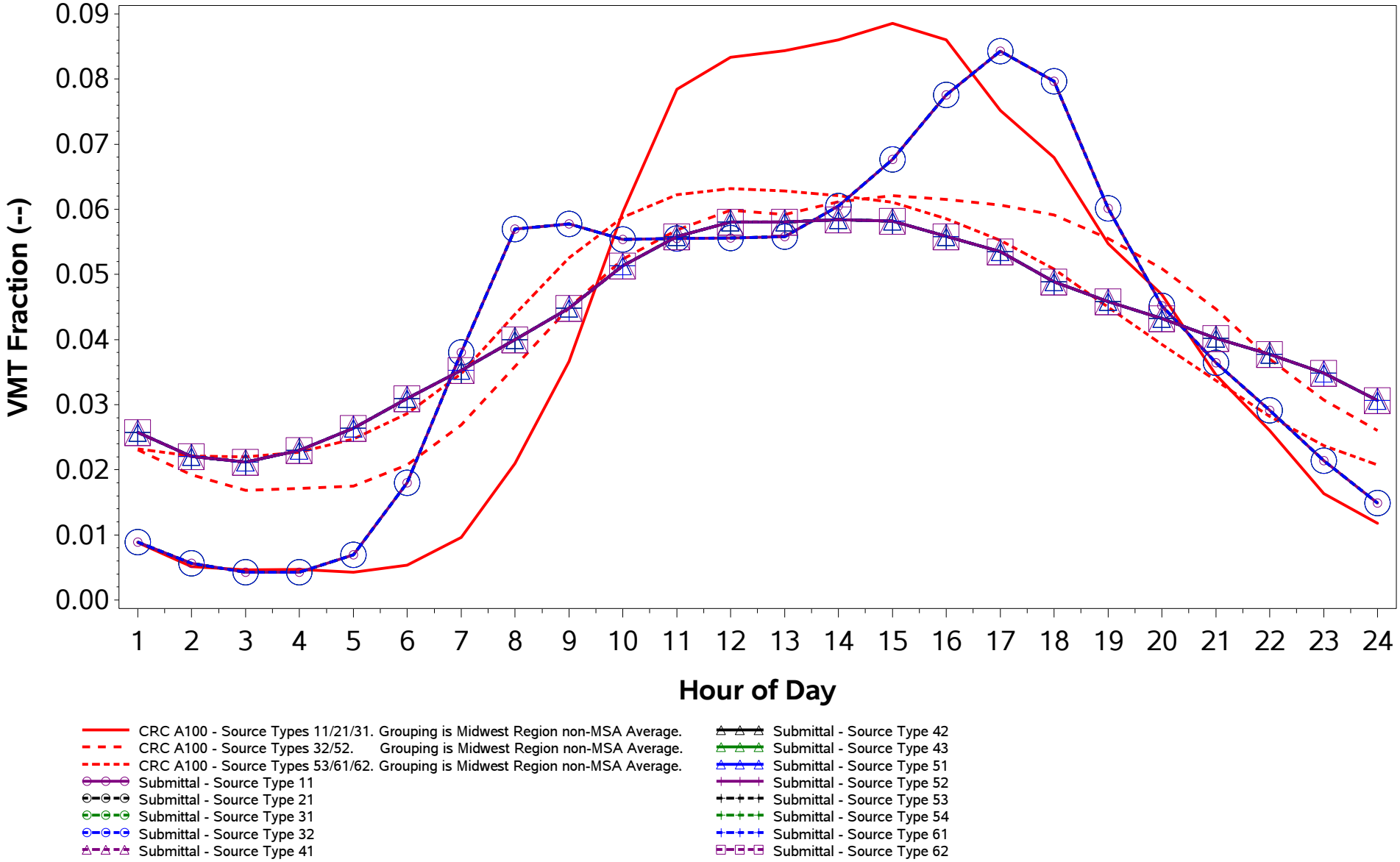

/proj1/EPA_2017_NEI_CDBs/2017_CDB_Review/Plotting/compare_speeds.sas 04DEC19 08:43

County ID = 39169. Ohio: Wayne
RURAL (Non-MSA)
Rural Non-Freeway (Road Type 3)
Weekday

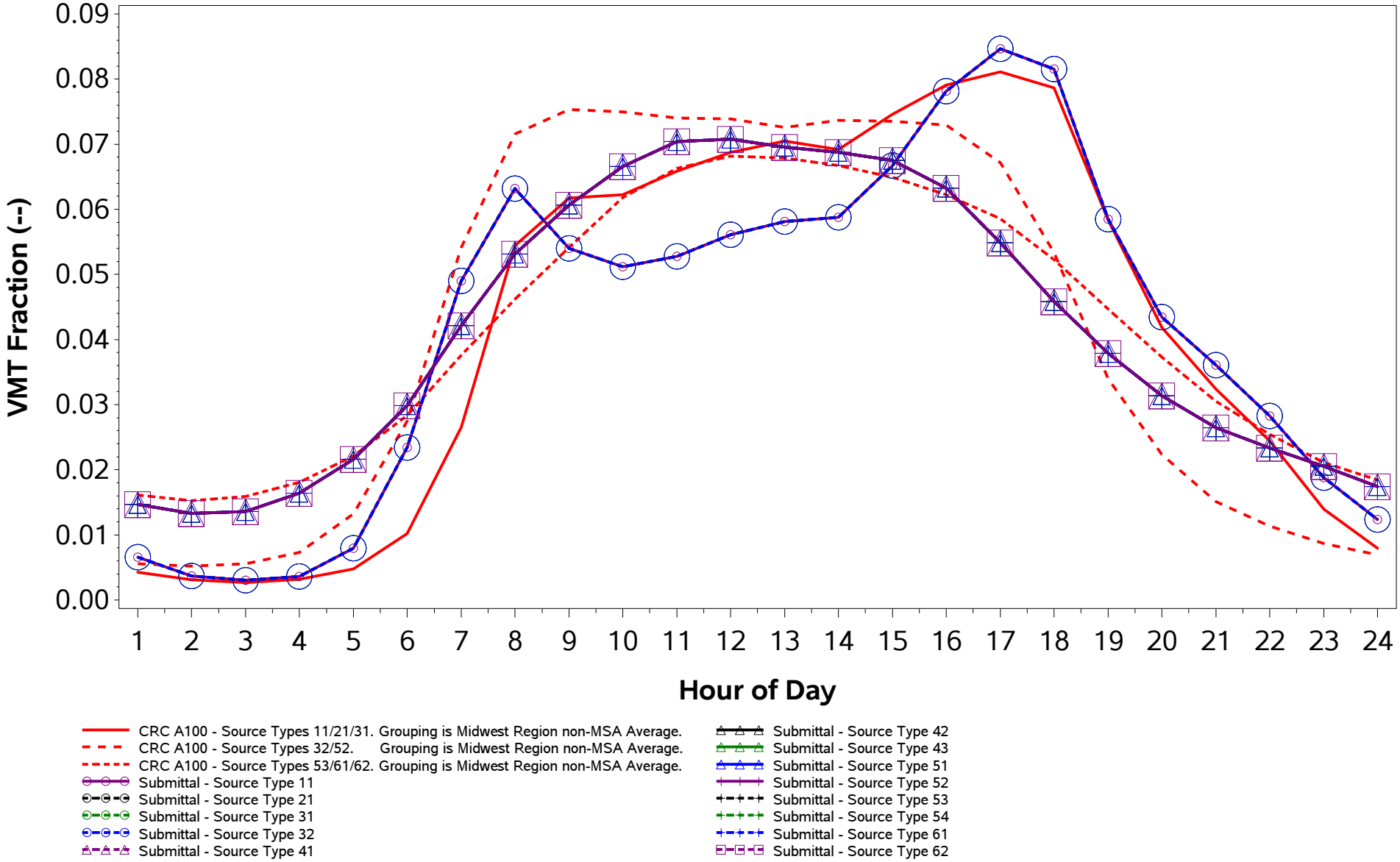

/proj1/EPA_2017_NEI_CDBs/2017_CDB_Review/Plotting/compare_speeds.sas 04DEC19 08:43

County ID = 39169. Ohio: Wayne
RURAL (Non-MSA)
Rural Non-Freeway (Road Type 3)
Weekend

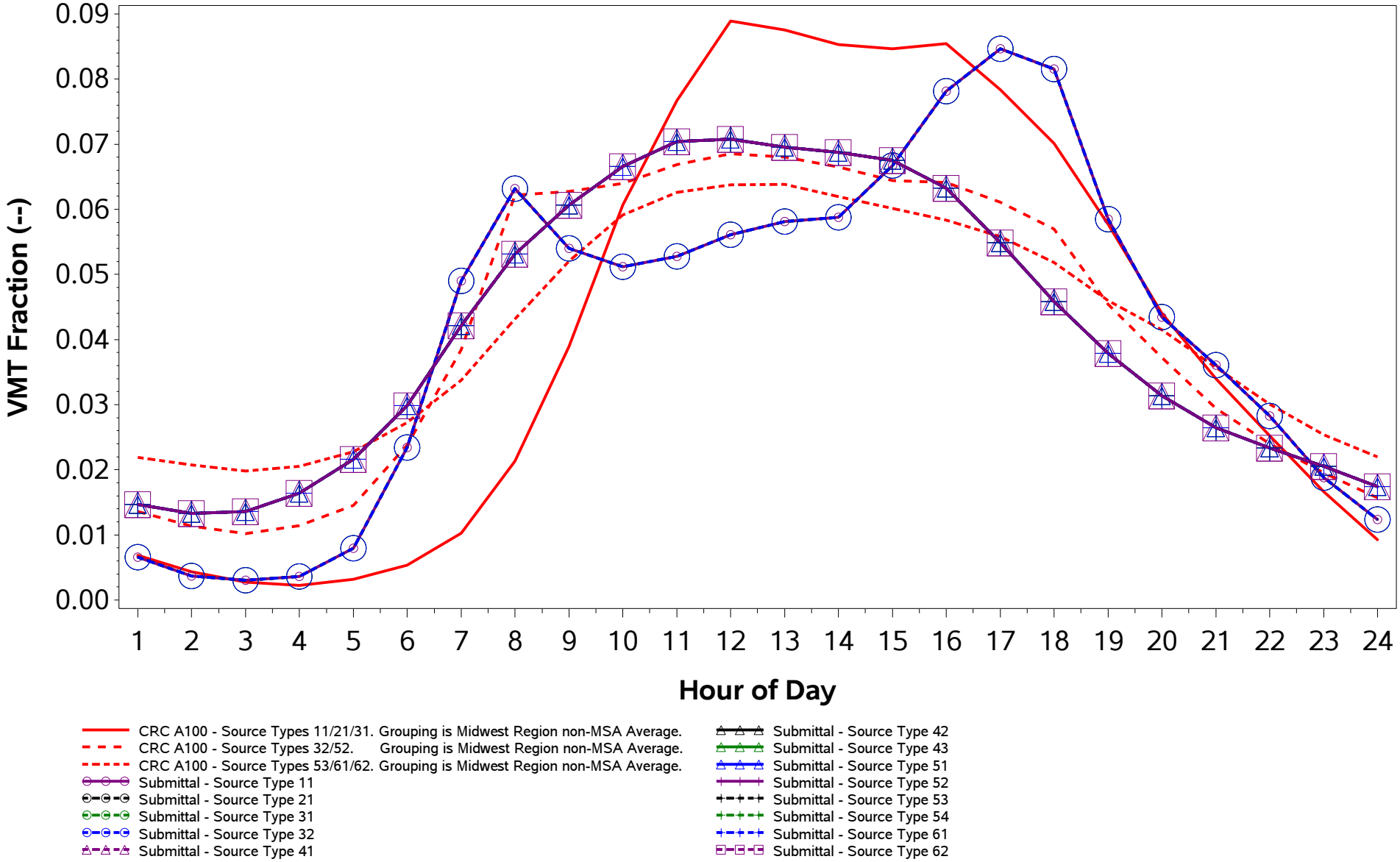

/proj1/EPA_2017_NEI_CDBs/2017_CDB_Review/Plotting/compare_speeds.sas 04DEC19 08:43

County ID = 39169. Ohio: Wayne
RURAL (Non-MSA)
Urban Freeway (Road Type 4)
Weekday

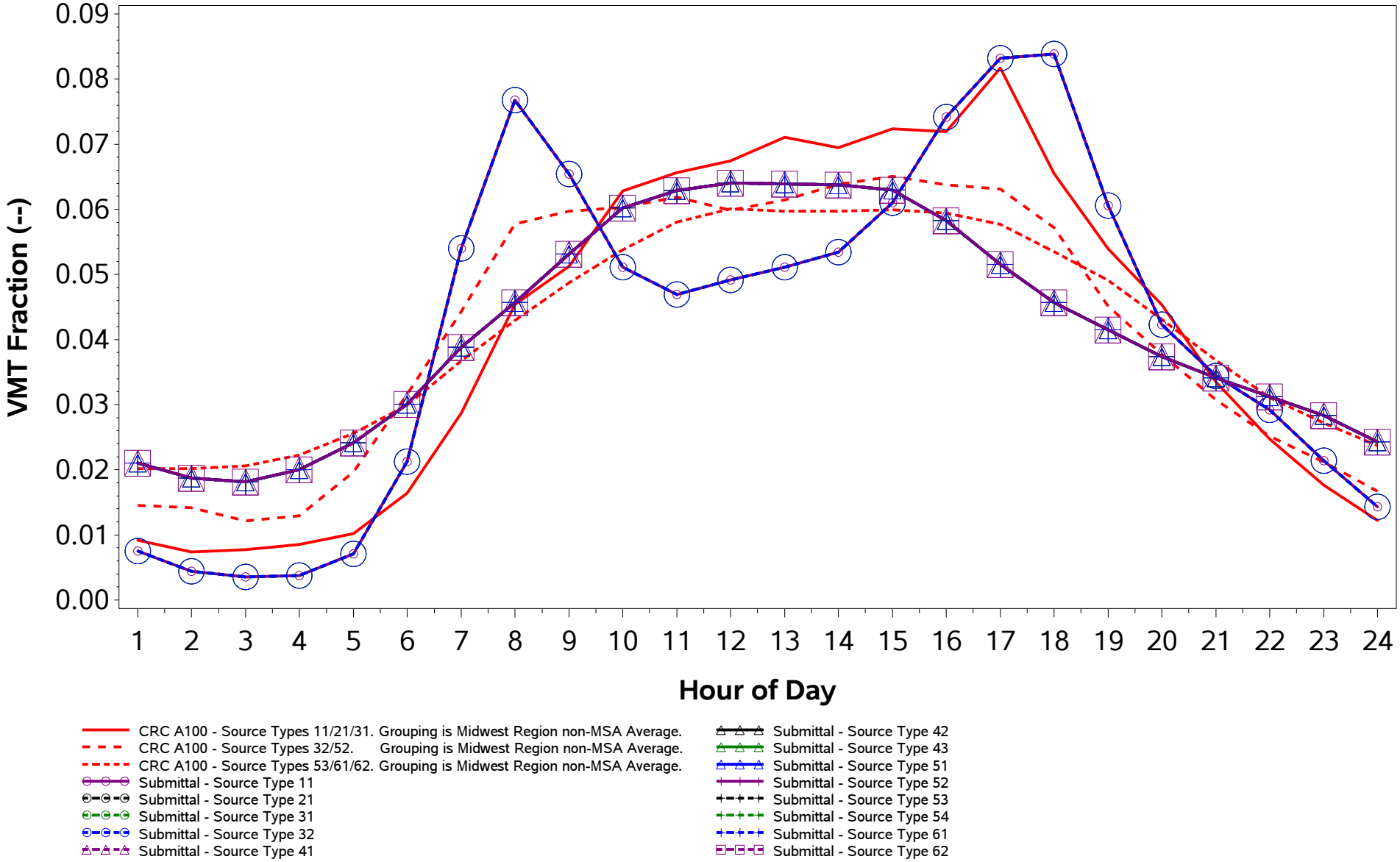

/proj1/EPA_2017_NEI_CDBs/2017_CDB_Review/Plotting/compare_speeds.sas 04DEC19 08:43

County ID = 39169. Ohio: Wayne
RURAL (Non-MSA)
Urban Freeway (Road Type 4)
Weekend

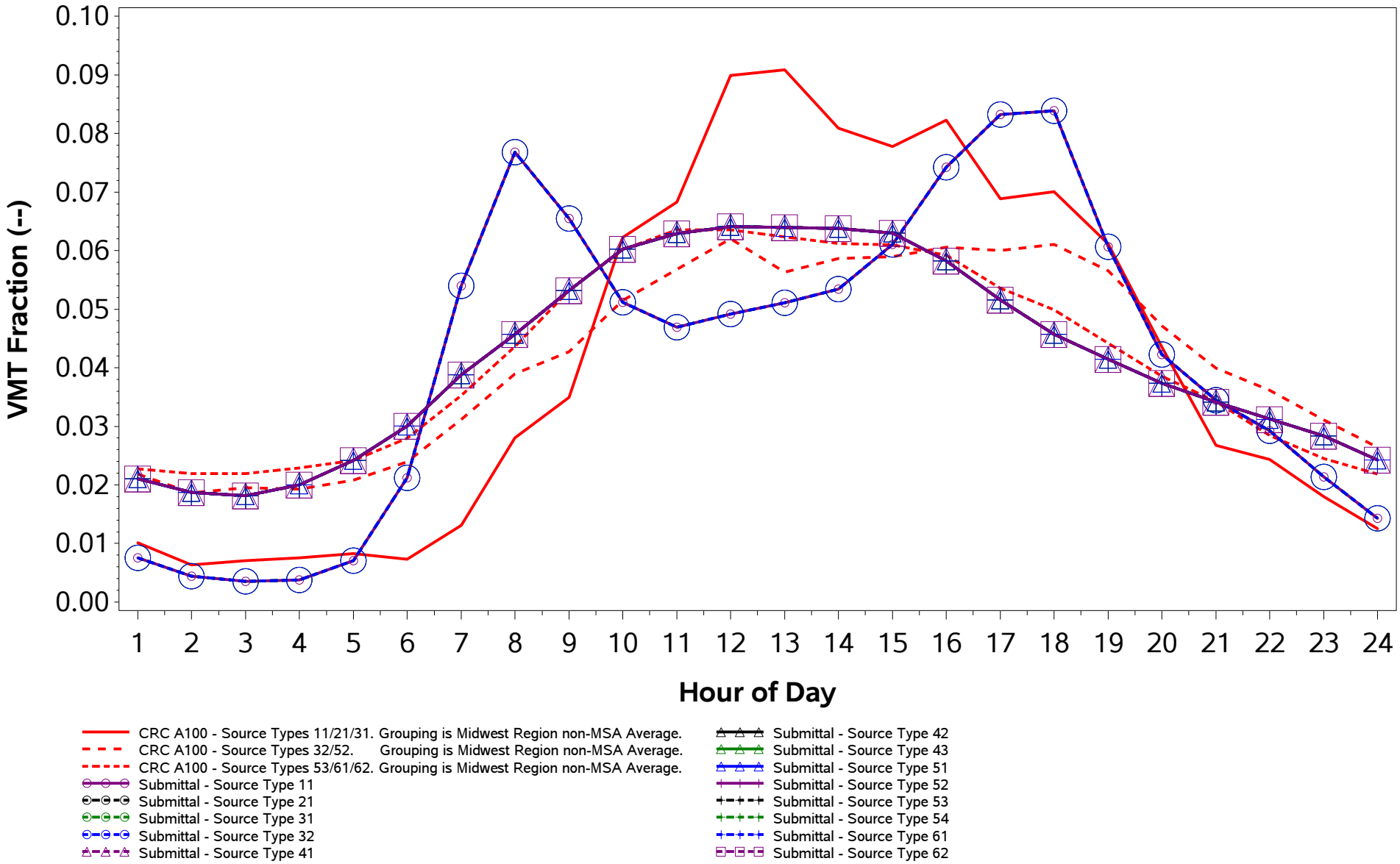

/proj1/EPA_2017_NEI_CDBs/2017_CDB_Review/Plotting/compare_speeds.sas 04DEC19 08:43

County ID = 39169. Ohio: Wayne
RURAL (Non-MSA)
Urban Non-Freeway (Road Type 5)
Weekday

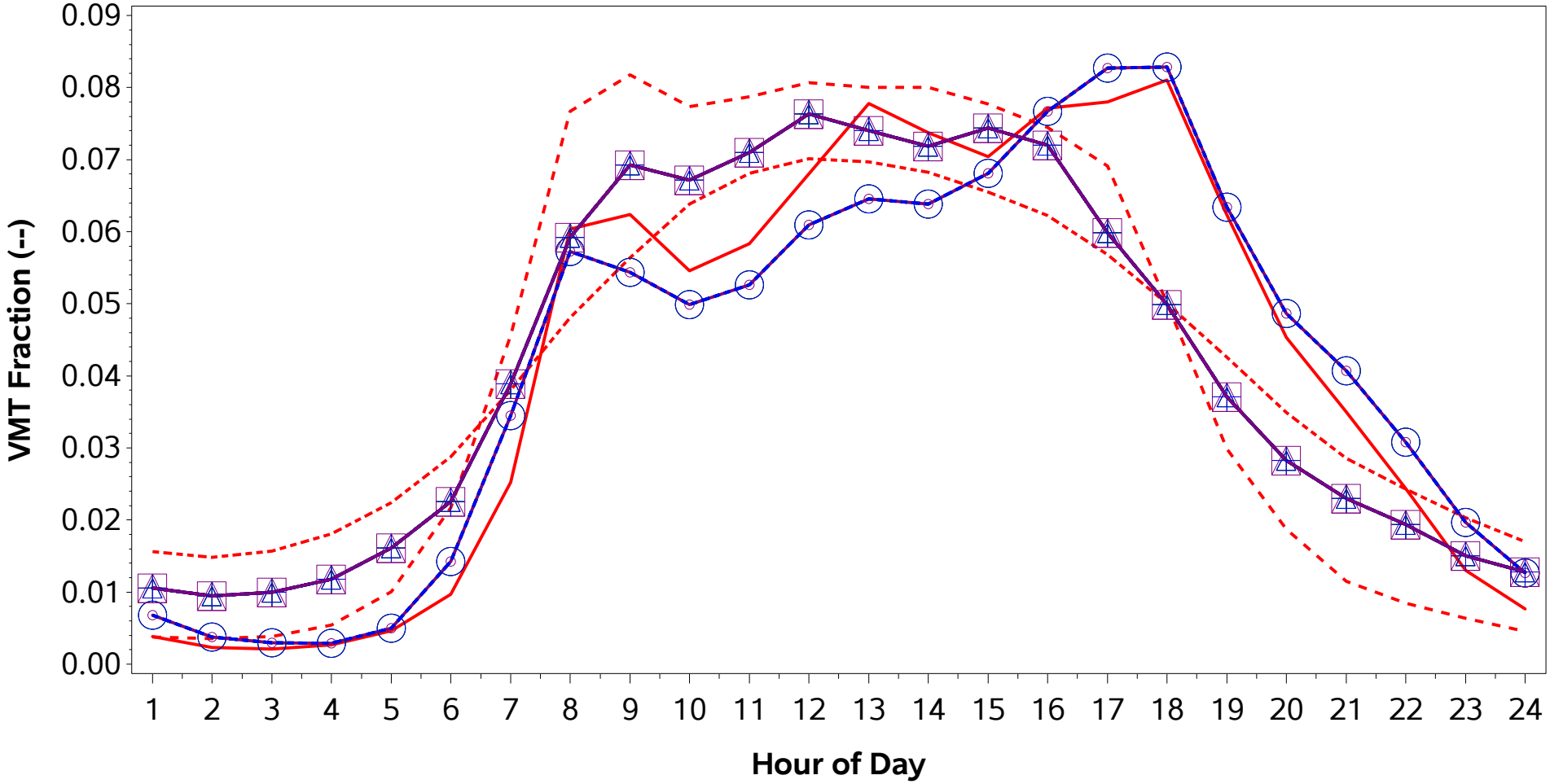

CRC A100 - Source Types 11/21/31. Grouping is Midwest Region non-MSA Average.
CRC A100 - Source Types 32/52. Grouping is Midwest Region non-MSA Average.
CRC A100 - Source Types 53/61/62. Grouping is Midwest Region non-MSA Average.
Submittal - Source Type 11
Submittal - Source Type 21
Submittal - Source Type 31
Submittal - Source Type 32
Submittal - Source Type 41
Submittal - Source Type 42
Submittal - Source Type 43
Submittal - Source Type 51
Submittal - Source Type 52
Submittal - Source Type 53
Submittal - Source Type 54
Submittal - Source Type 61
Submittal - Source Type 62

/proj1/EPA_2017_NEI_CDBs/2017_CDB_Review/Plotting/compare_speeds.sas 04DEC19 08:43

County ID = 39169. Ohio: Wayne
RURAL (Non-MSA)
Urban Non-Freeway (Road Type 5)
Weekend

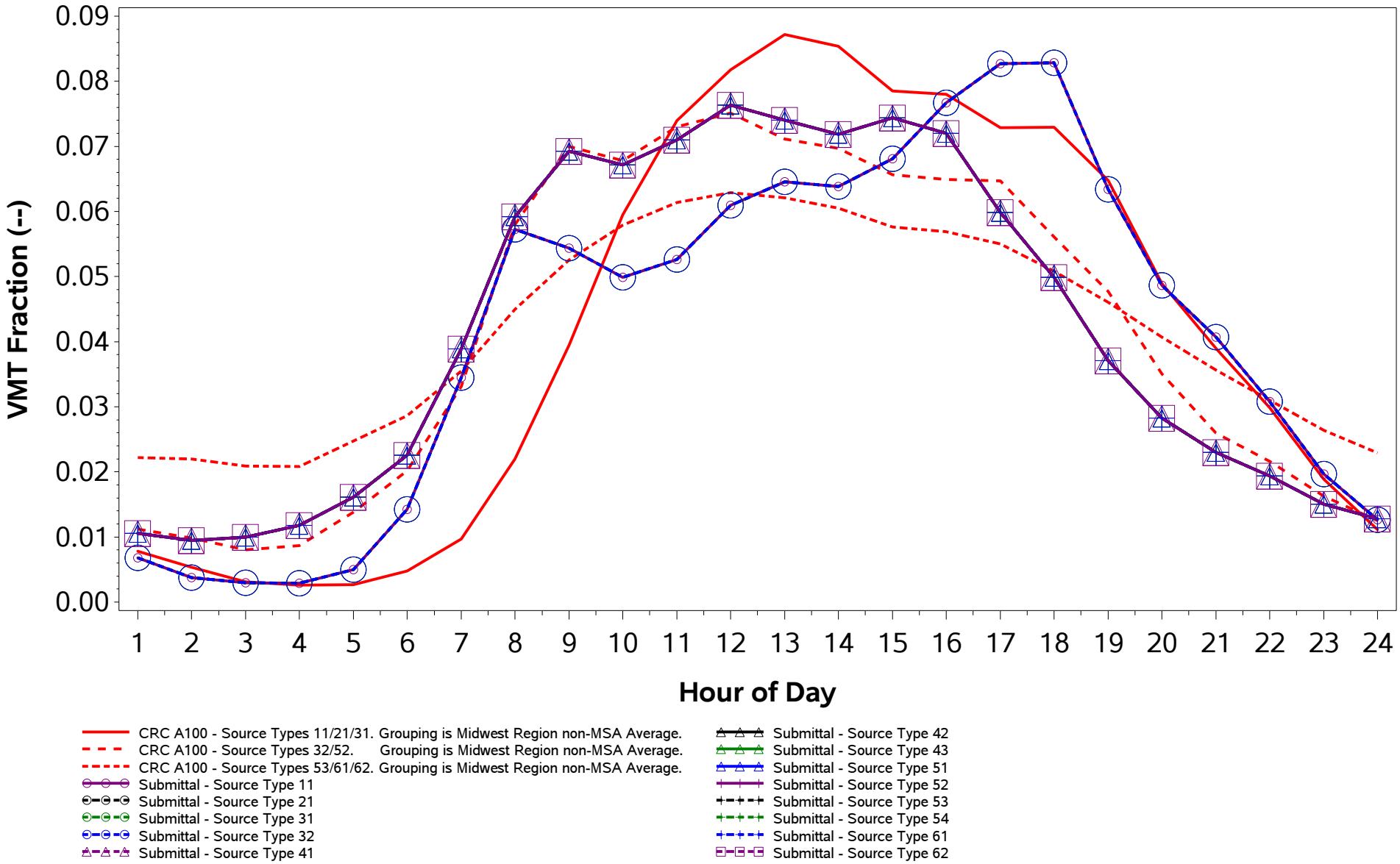

/proj1/EPA_2017_NEI_CDBs/2017_CDB_Review/Plotting/compare_speeds.sas 04DEC19 08:43

County ID = 39171. Ohio: Williams
RURAL (Non-MSA)
Rural Freeway (Road Type 2)
Weekday

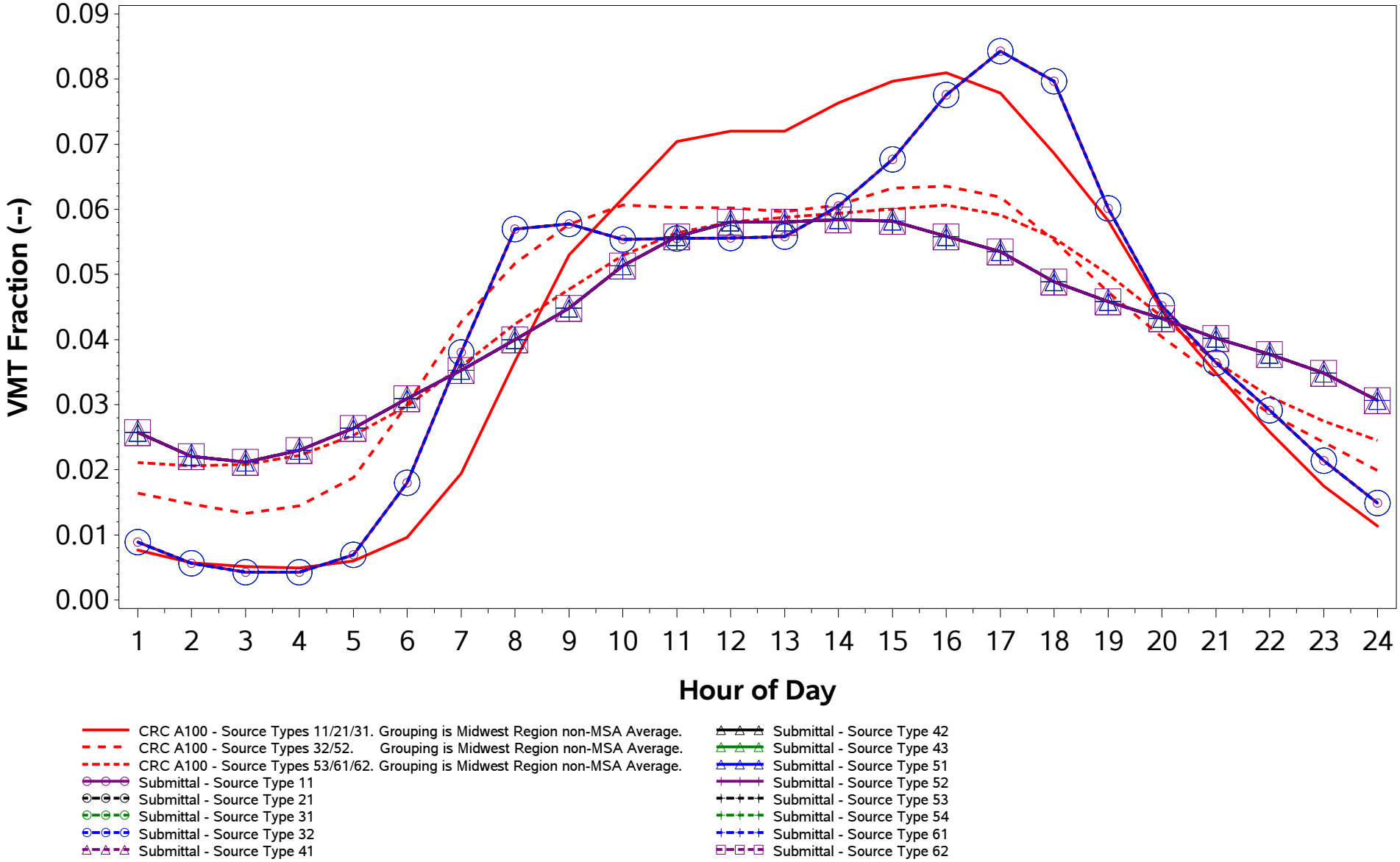

/proj1/EPA_2017_NEI_CDBs/2017_CDB_Review/Plotting/compare_speeds.sas 04DEC19 08:43

County ID = 39171. Ohio: Williams
RURAL (Non-MSA)
Rural Freeway (Road Type 2)
Weekend

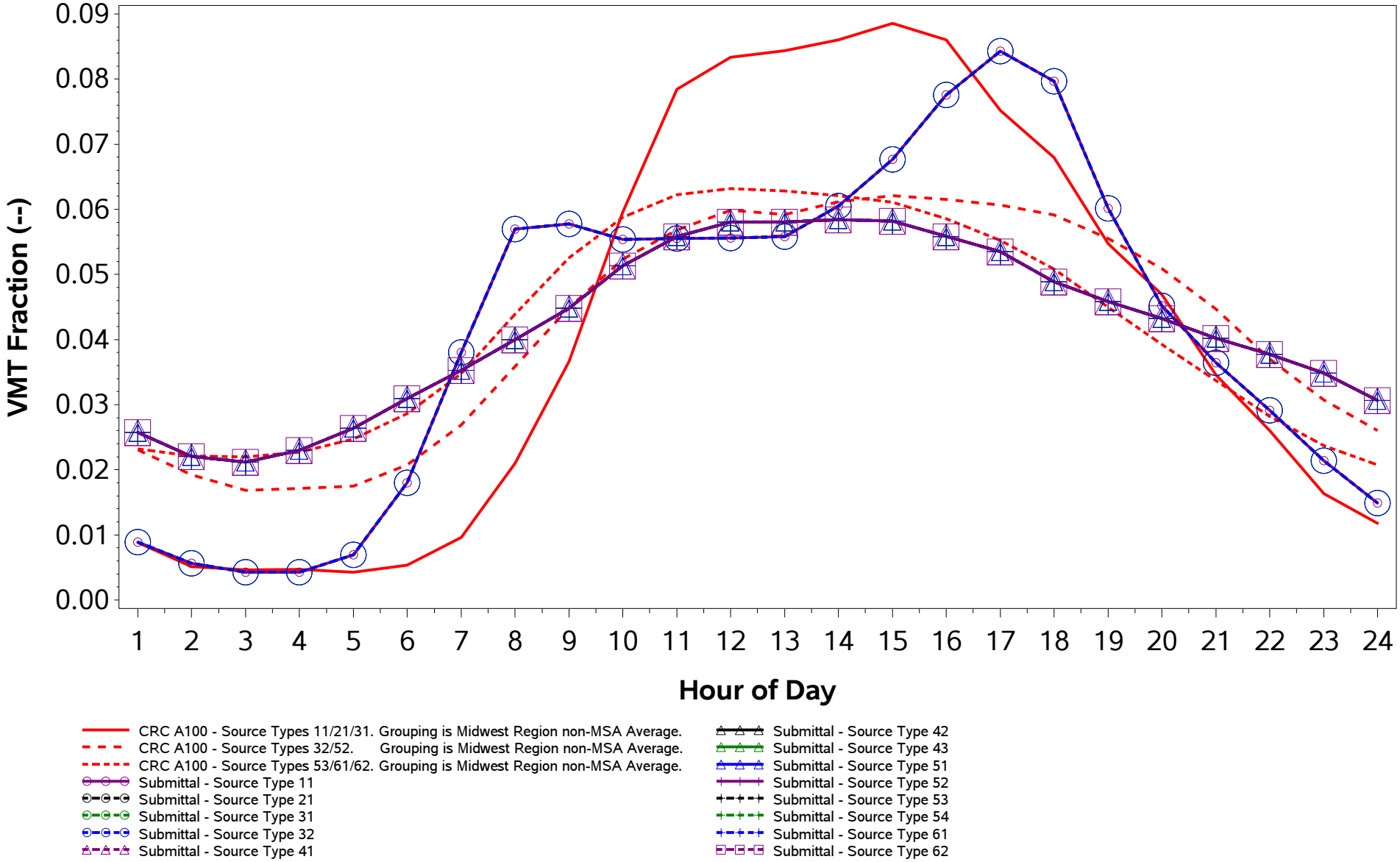

/proj1/EPA_2017_NEI_CDBs/2017_CDB_Review/Plotting/compare_speeds.sas 04DEC19 08:43

County ID = 39171. Ohio: Williams
RURAL (Non-MSA)
Rural Non-Freeway (Road Type 3)
Weekday

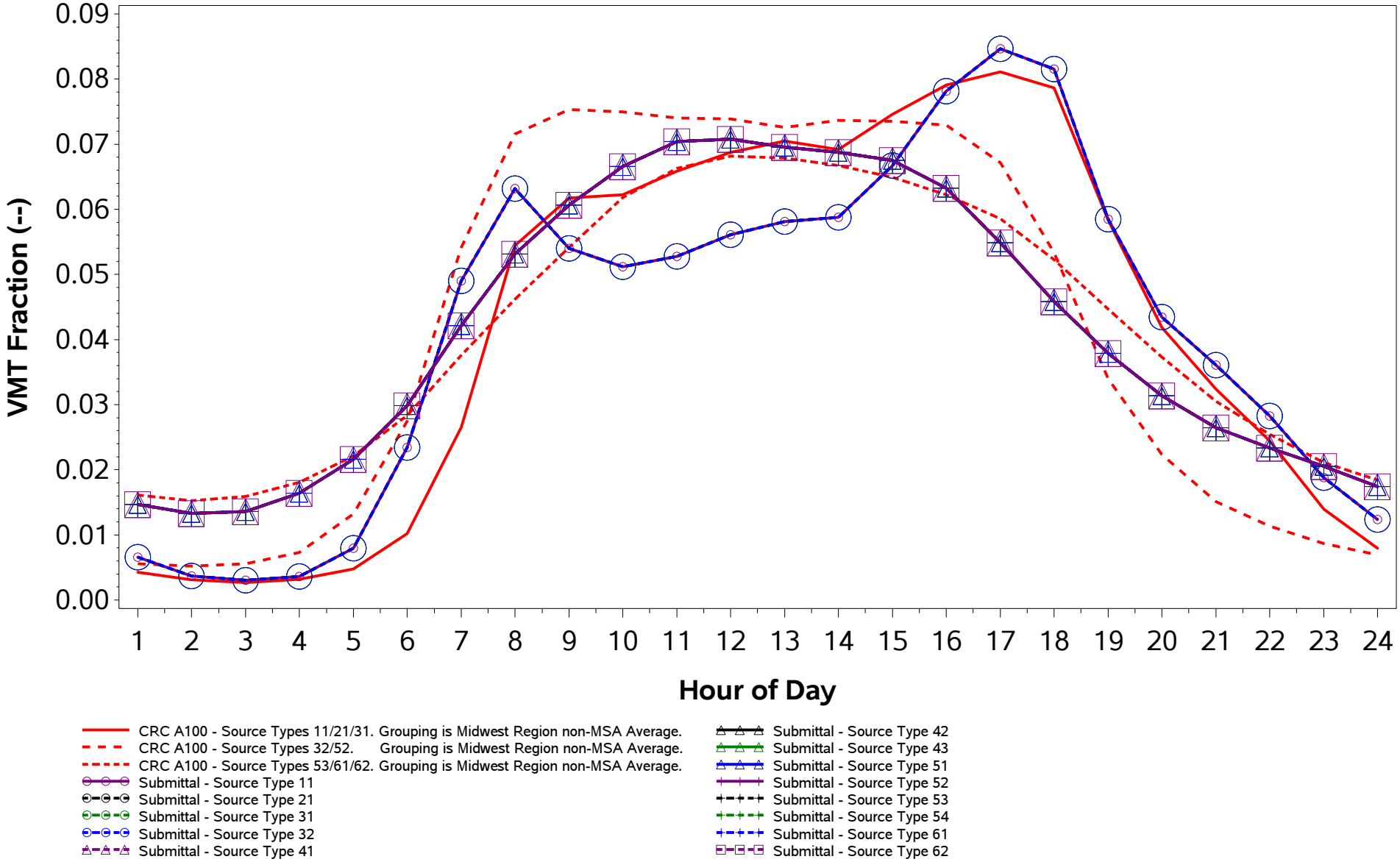

/proj1/EPA_2017_NEI_CDBs/2017_CDB_Review/Plotting/compare_speeds.sas 04DEC19 08:43

County ID = 39171. Ohio: Williams
RURAL (Non-MSA)
Rural Non-Freeway (Road Type 3)
Weekend

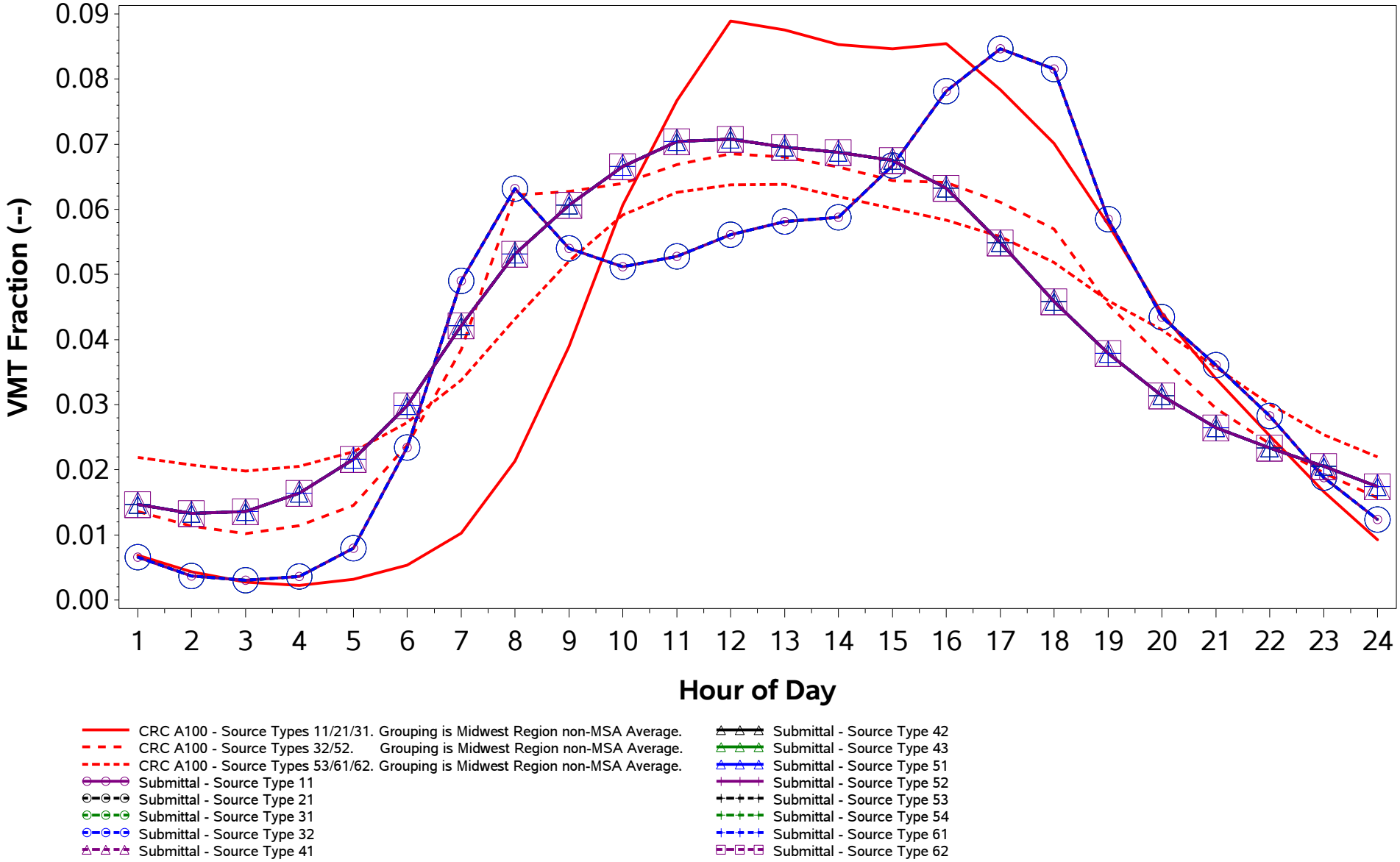

/proj1/EPA_2017_NEI_CDBs/2017_CDB_Review/Plotting/compare_speeds.sas 04DEC19 08:43

County ID = 39171. Ohio: Williams
RURAL (Non-MSA)
Urban Freeway (Road Type 4)
Weekday

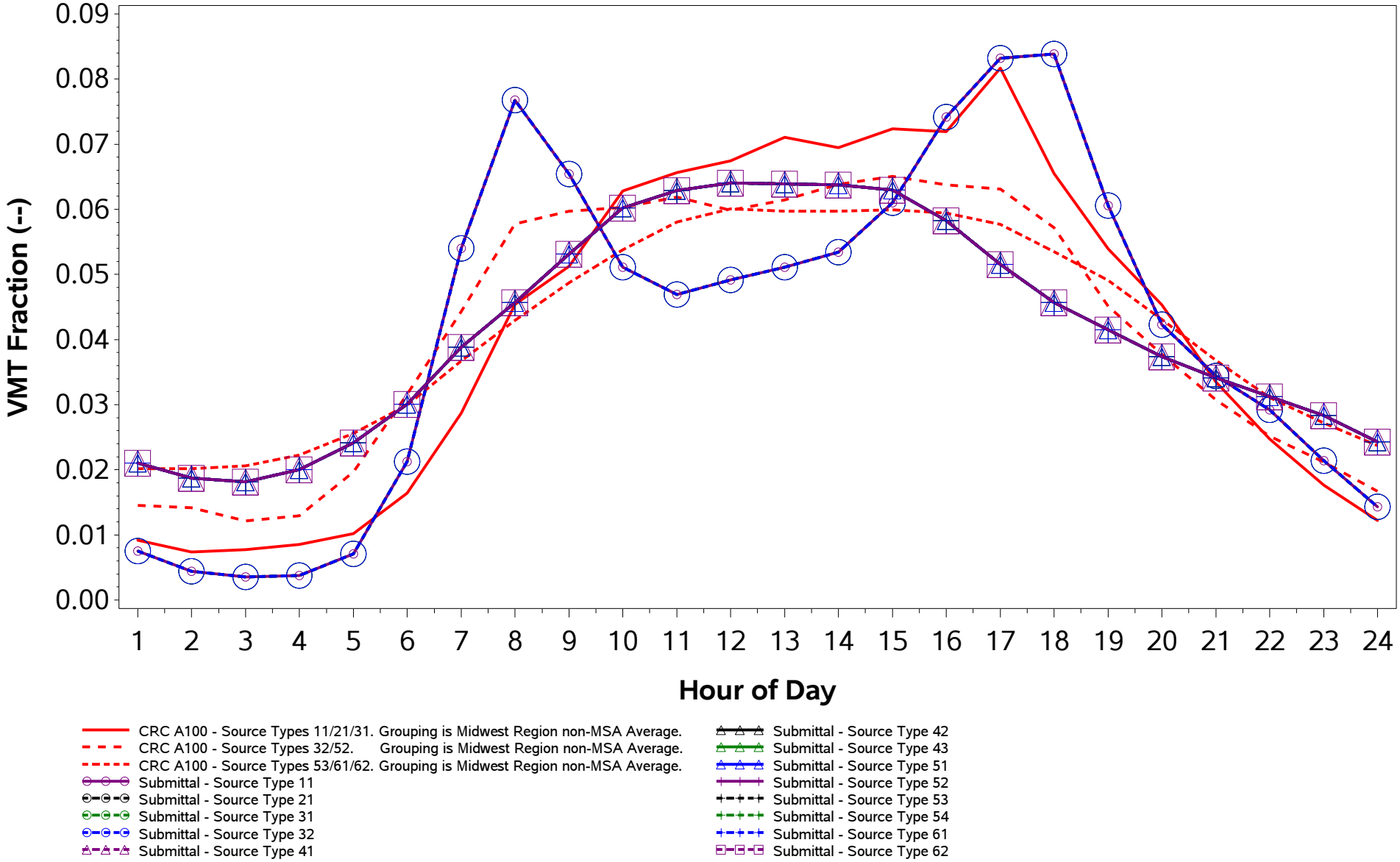

/proj1/EPA_2017_NEI_CDBs/2017_CDB_Review/Plotting/compare_speeds.sas 04DEC19 08:43

County ID = 39171. Ohio: Williams
RURAL (Non-MSA)
Urban Freeway (Road Type 4)
Weekend

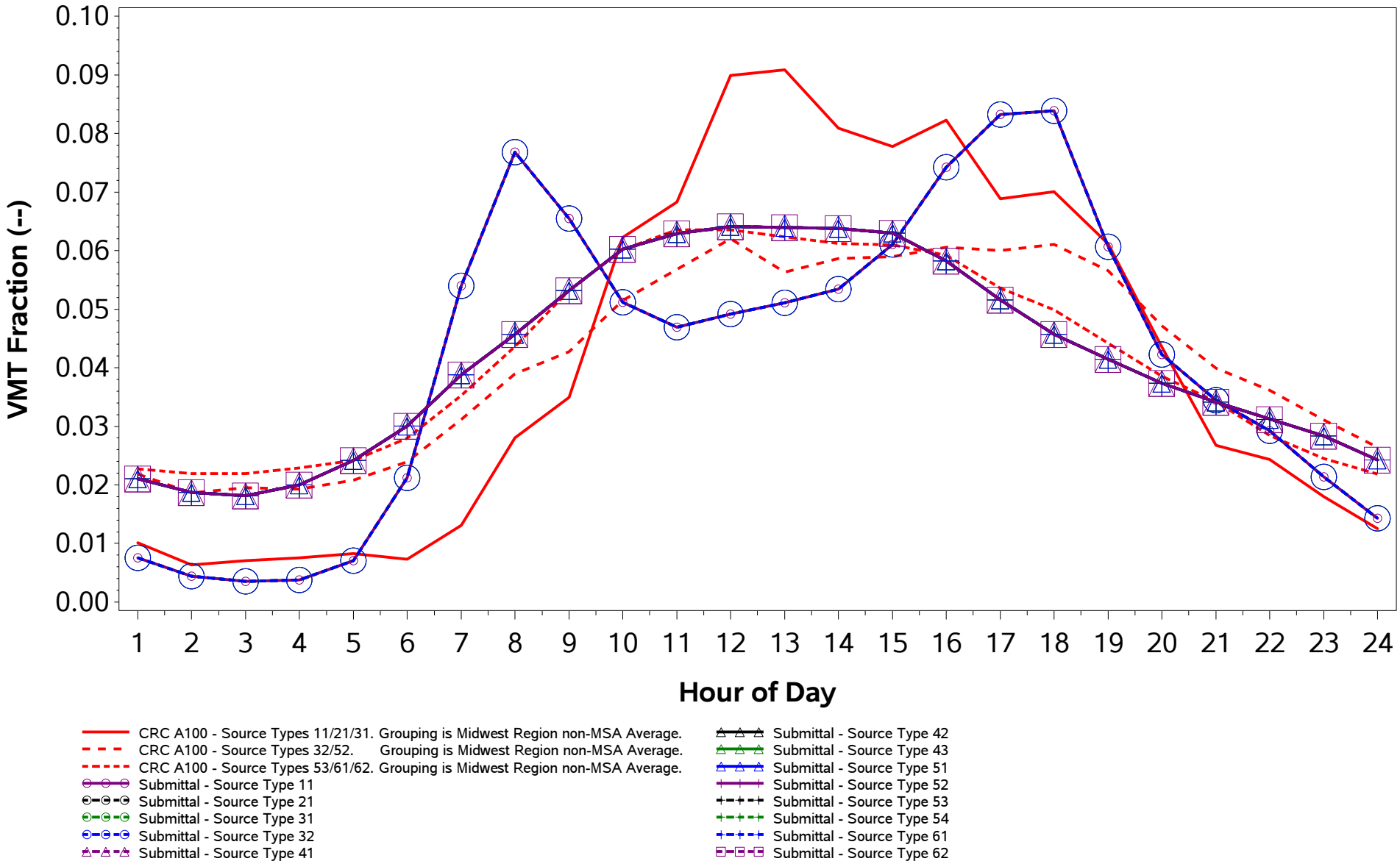

/proj1/EPA_2017_NEI_CDBs/2017_CDB_Review/Plotting/compare_speeds.sas 04DEC19 08:43

County ID = 39171. Ohio: Williams
RURAL (Non-MSA)
Urban Non-Freeway (Road Type 5)
Weekday

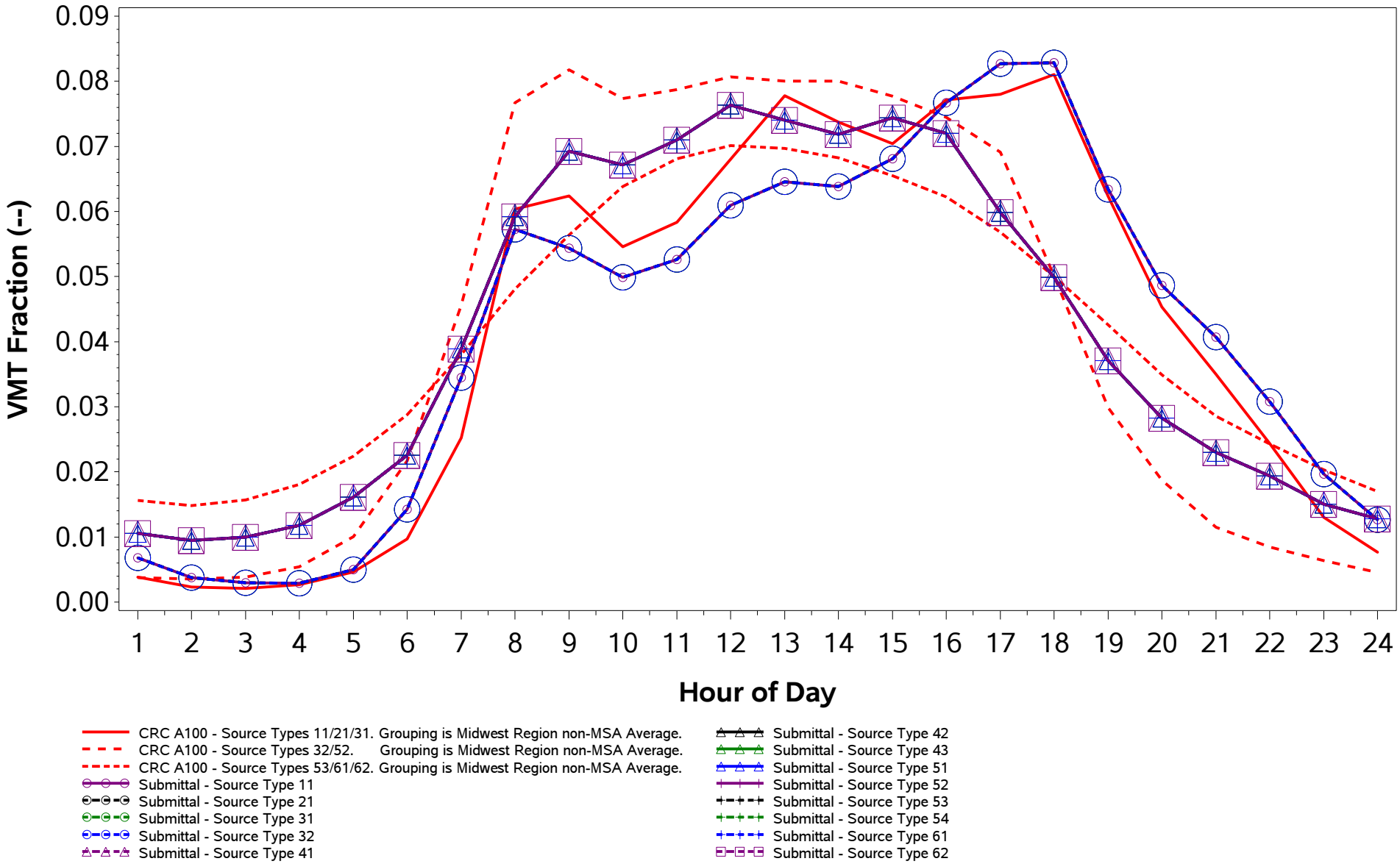

/proj1/EPA_2017_NEI_CDBs/2017_CDB_Review/Plotting/compare_speeds.sas 04DEC19 08:43

County ID = 39171. Ohio: Williams
RURAL (Non-MSA)
Urban Non-Freeway (Road Type 5)
Weekend

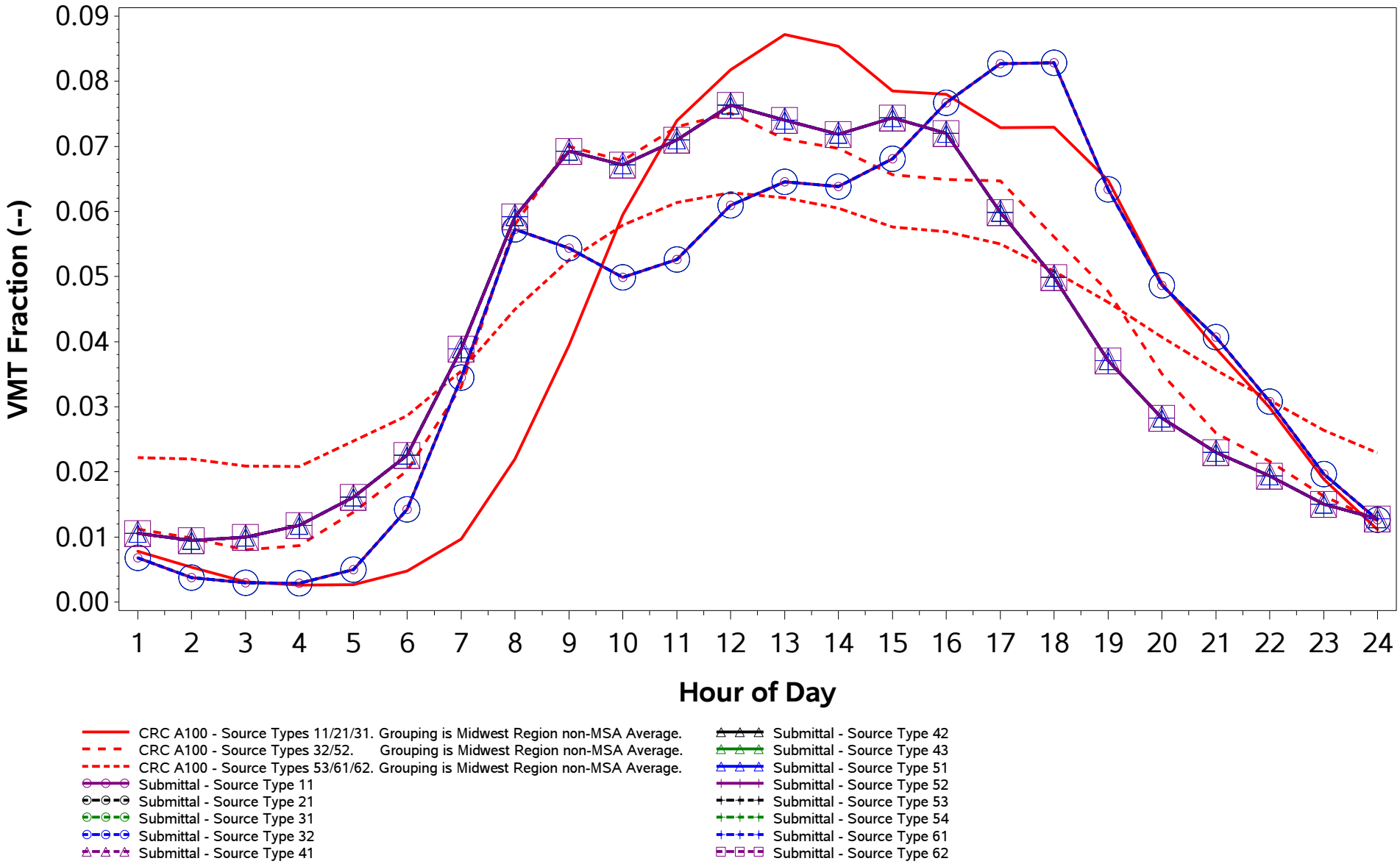

/proj1/EPA_2017_NEI_CDBs/2017_CDB_Review/Plotting/compare_speeds.sas 04DEC19 08:43

County ID = 39173. Ohio: Wood
URBAN (Toledo; OH)
Rural Freeway (Road Type 2)
Weekday

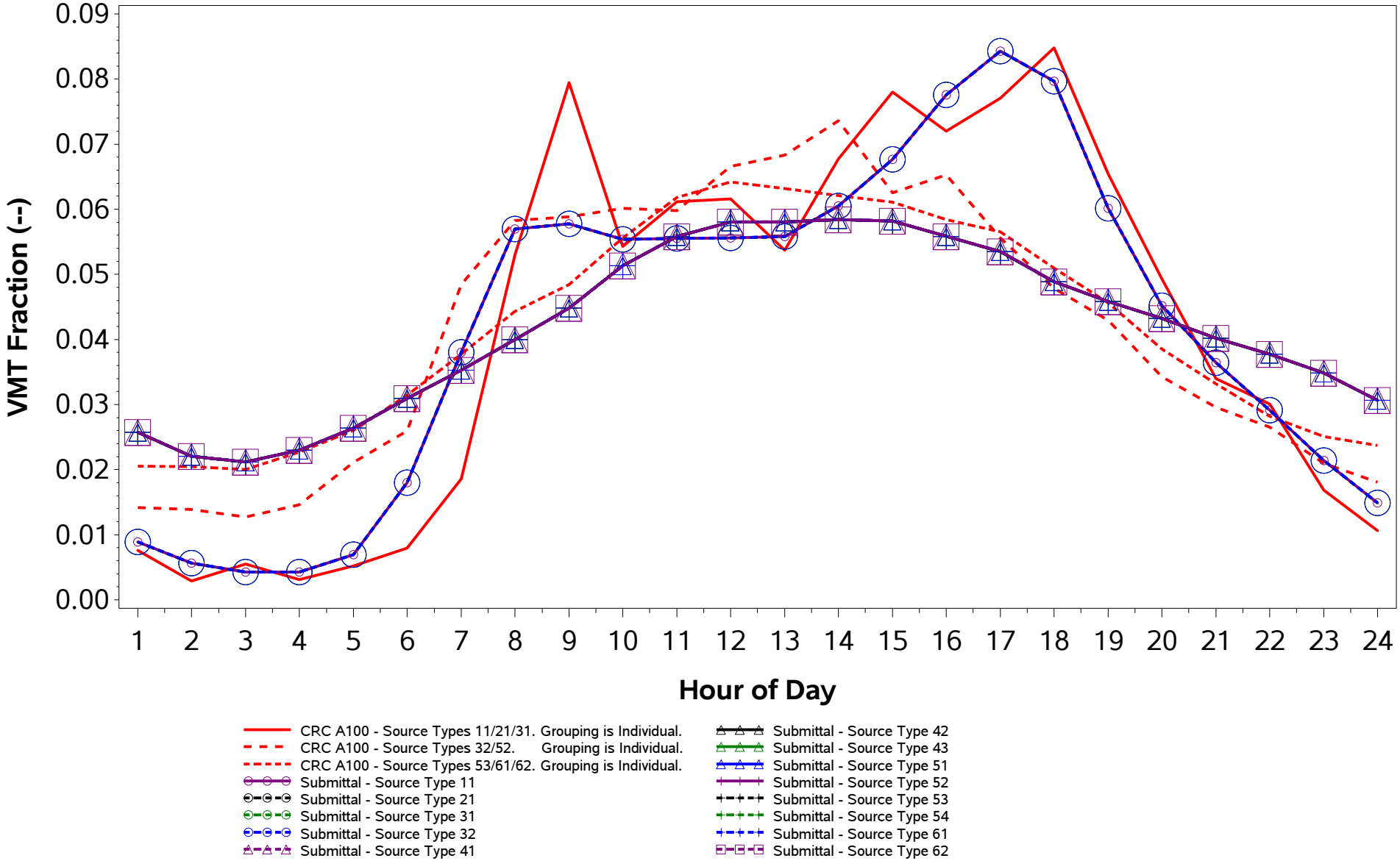

/proj1/EPA_2017_NEI_CDBs/2017_CDB_Review/Plotting/compare_speeds.sas 04DEC19 08:43

County ID = 39173. Ohio: Wood
URBAN (Toledo; OH)
Rural Freeway (Road Type 2)
Weekend

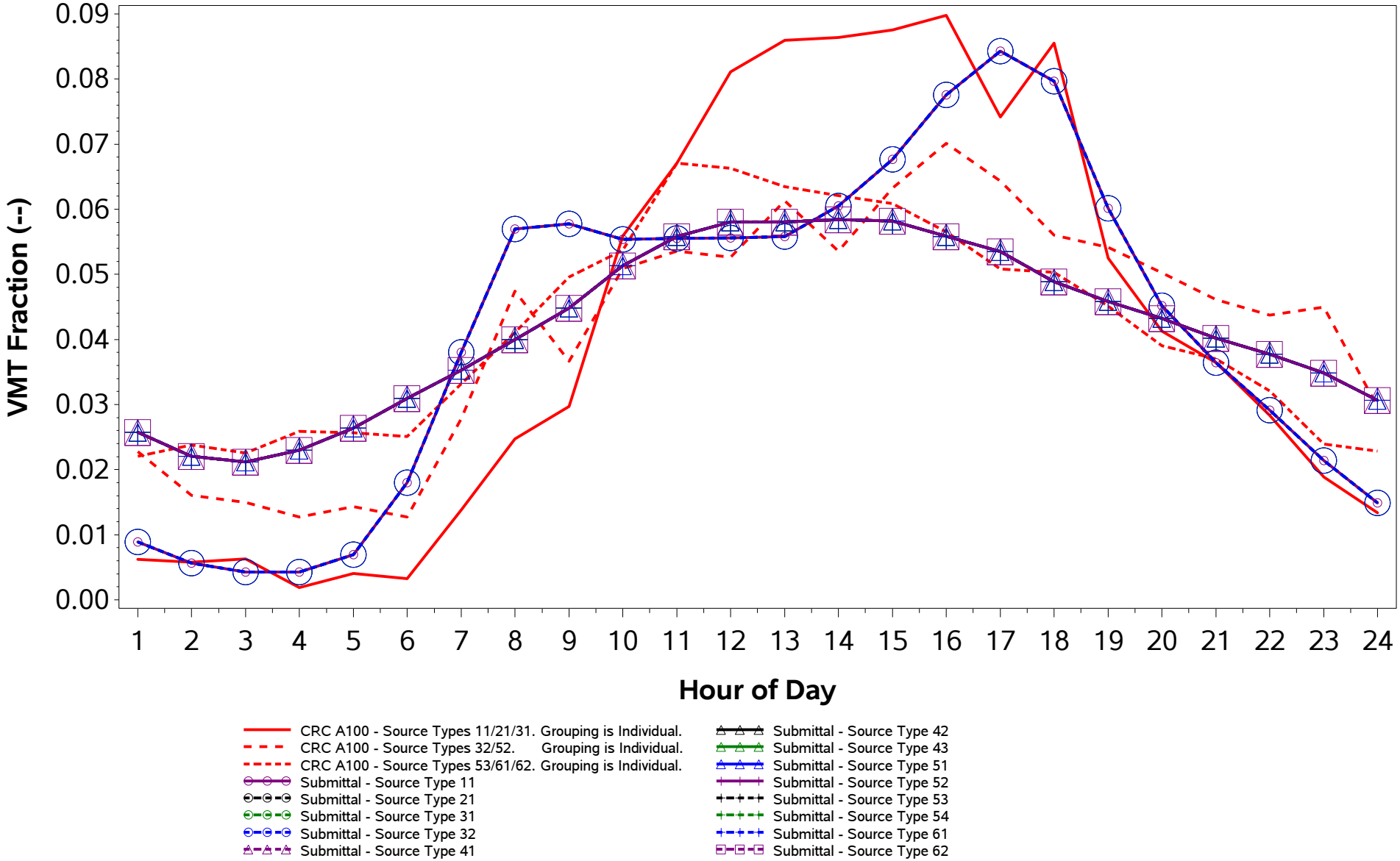

/proj1/EPA_2017_NEI_CDBs/2017_CDB_Review/Plotting/compare_speeds.sas 04DEC19 08:43

County ID = 39173. Ohio: Wood
URBAN (Toledo; OH)
Rural Non-Freeway (Road Type 3)
Weekday

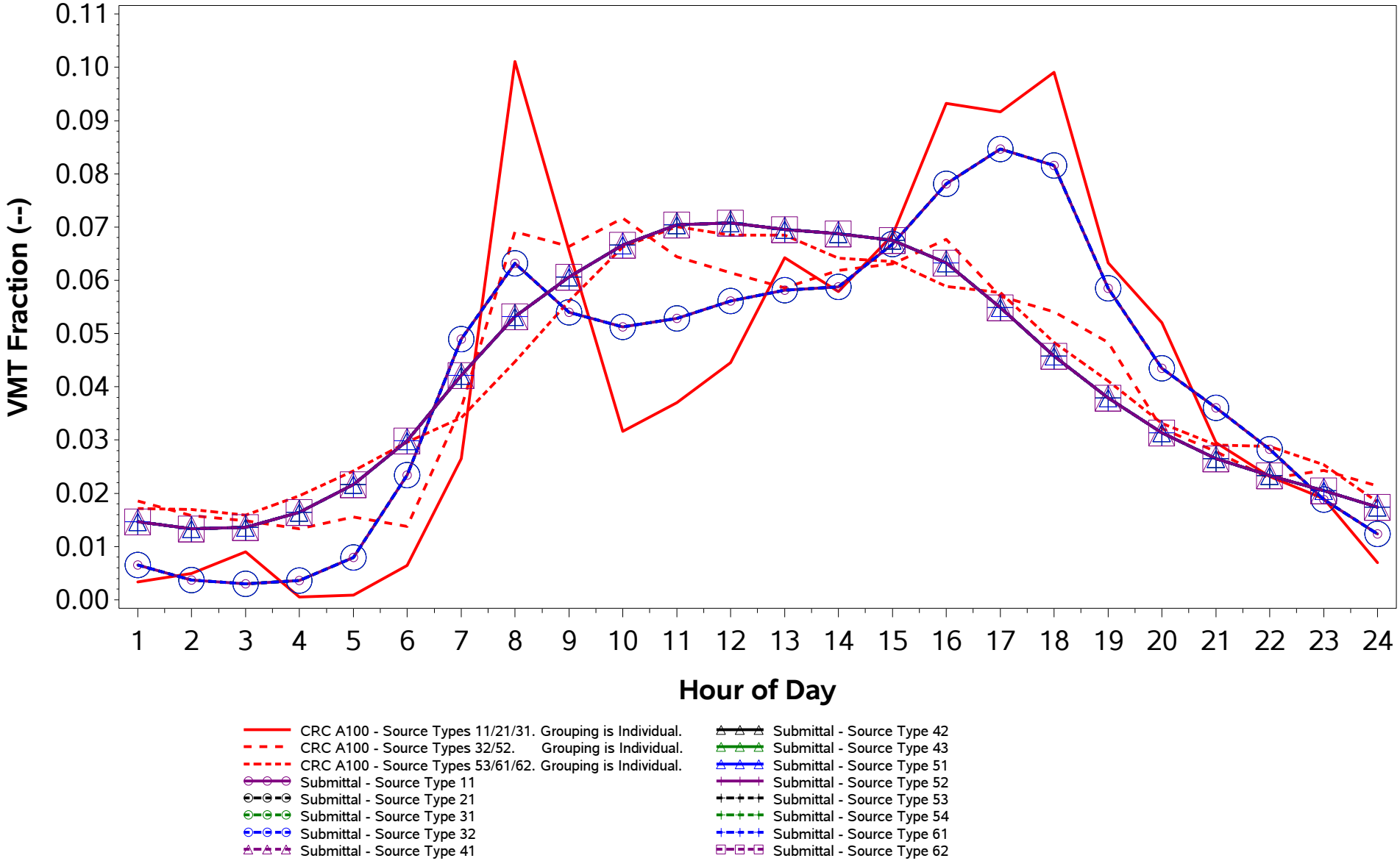

/proj1/EPA_2017_NEI_CDBs/2017_CDB_Review/Plotting/compare_speeds.sas 04DEC19 08:43

County ID = 39173. Ohio: Wood
URBAN (Toledo; OH)
Rural Non-Freeway (Road Type 3)
Weekend

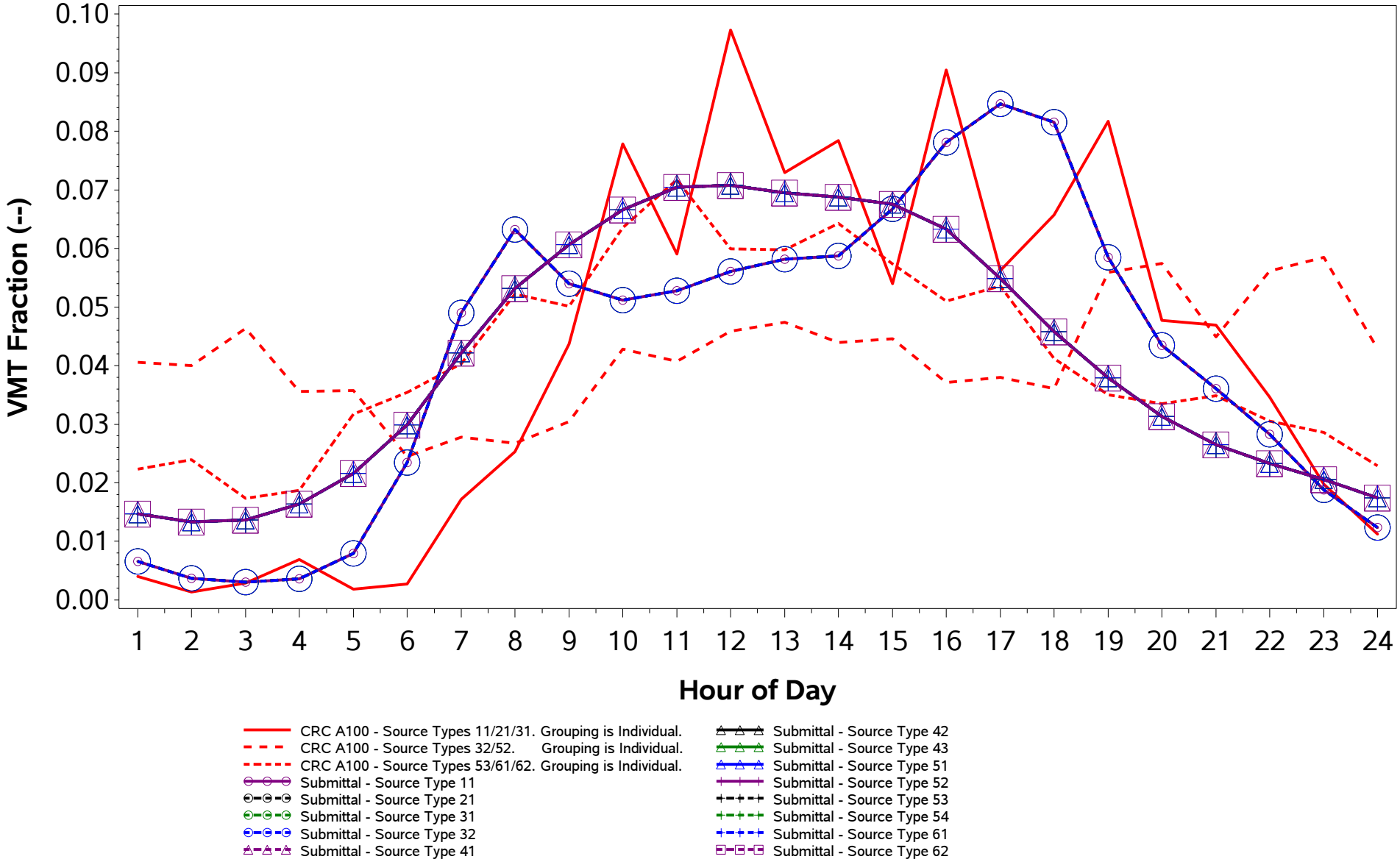

/proj1/EPA_2017_NEI_CDBs/2017_CDB_Review/Plotting/compare_speeds.sas 04DEC19 08:43

County ID = 39173. Ohio: Wood
URBAN (Toledo; OH)
Urban Freeway (Road Type 4)
Weekday

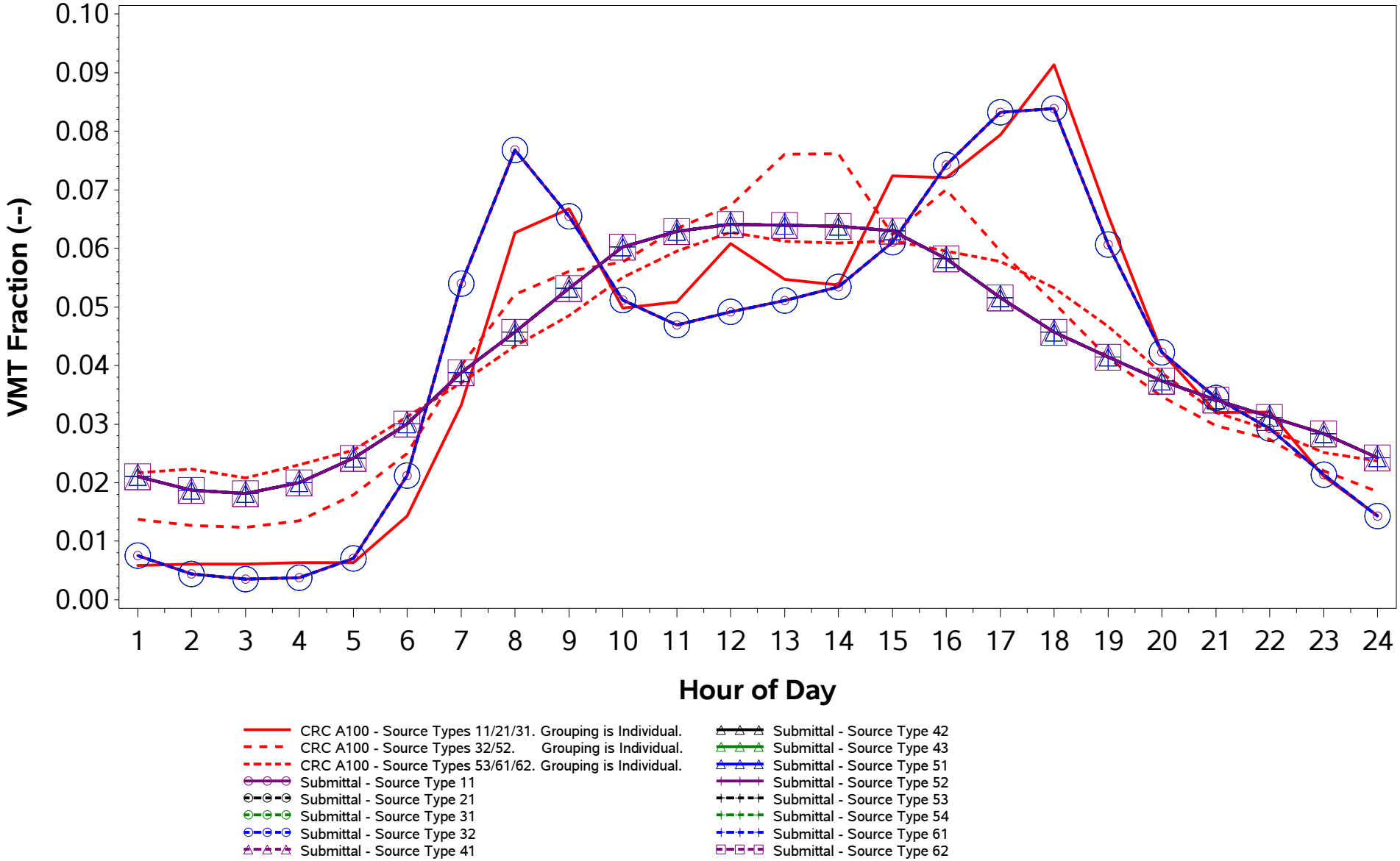

/proj1/EPA_2017_NEI_CDBs/2017_CDB_Review/Plotting/compare_speeds.sas 04DEC19 08:43

County ID = 39173. Ohio: Wood
URBAN (Toledo; OH)
Urban Freeway (Road Type 4)
Weekend

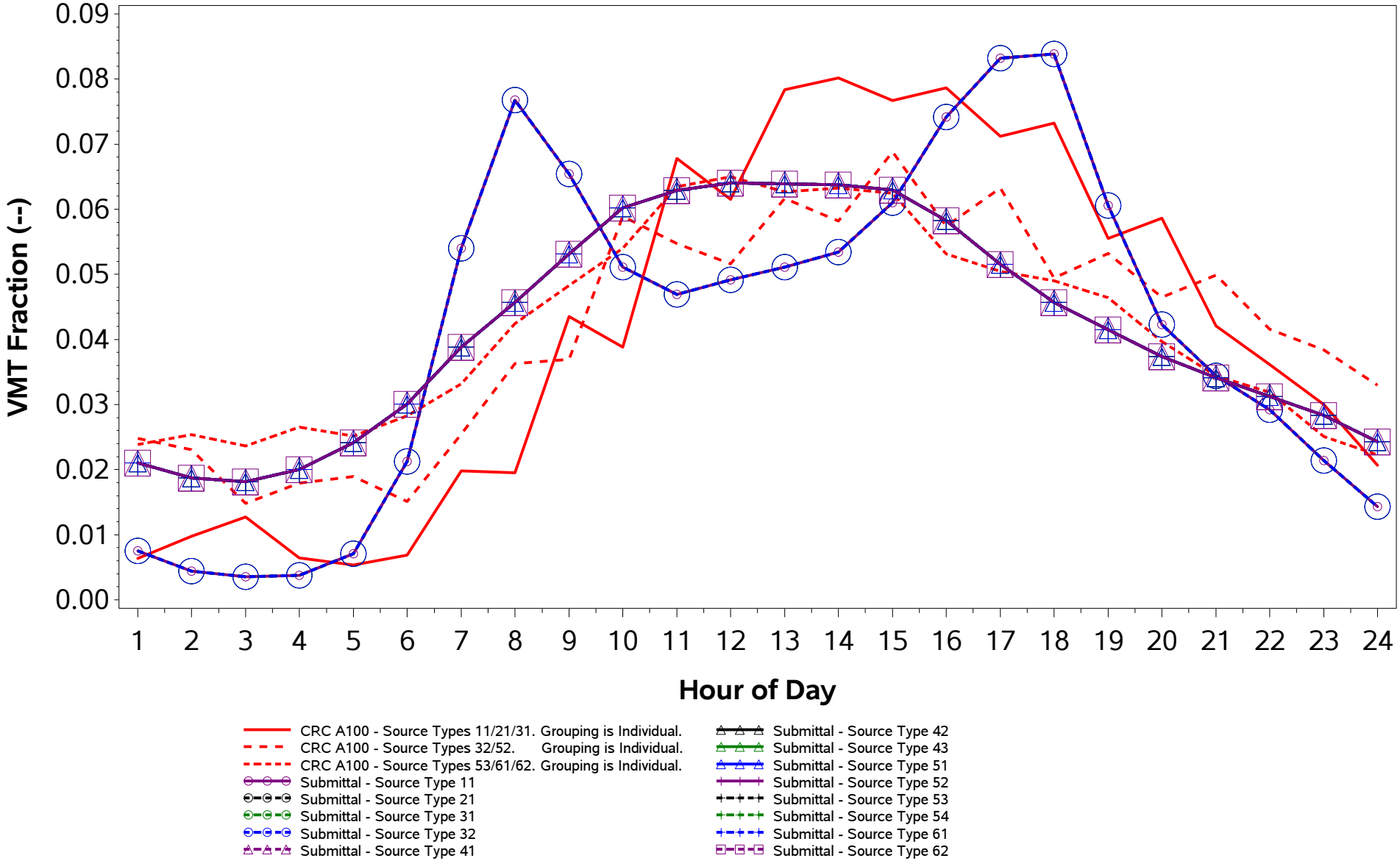

/proj1/EPA_2017_NEI_CDBs/2017_CDB_Review/Plotting/compare_speeds.sas 04DEC19 08:43

County ID = 39173. Ohio: Wood
URBAN (Toledo; OH)
Urban Non-Freeway (Road Type 5)
Weekday

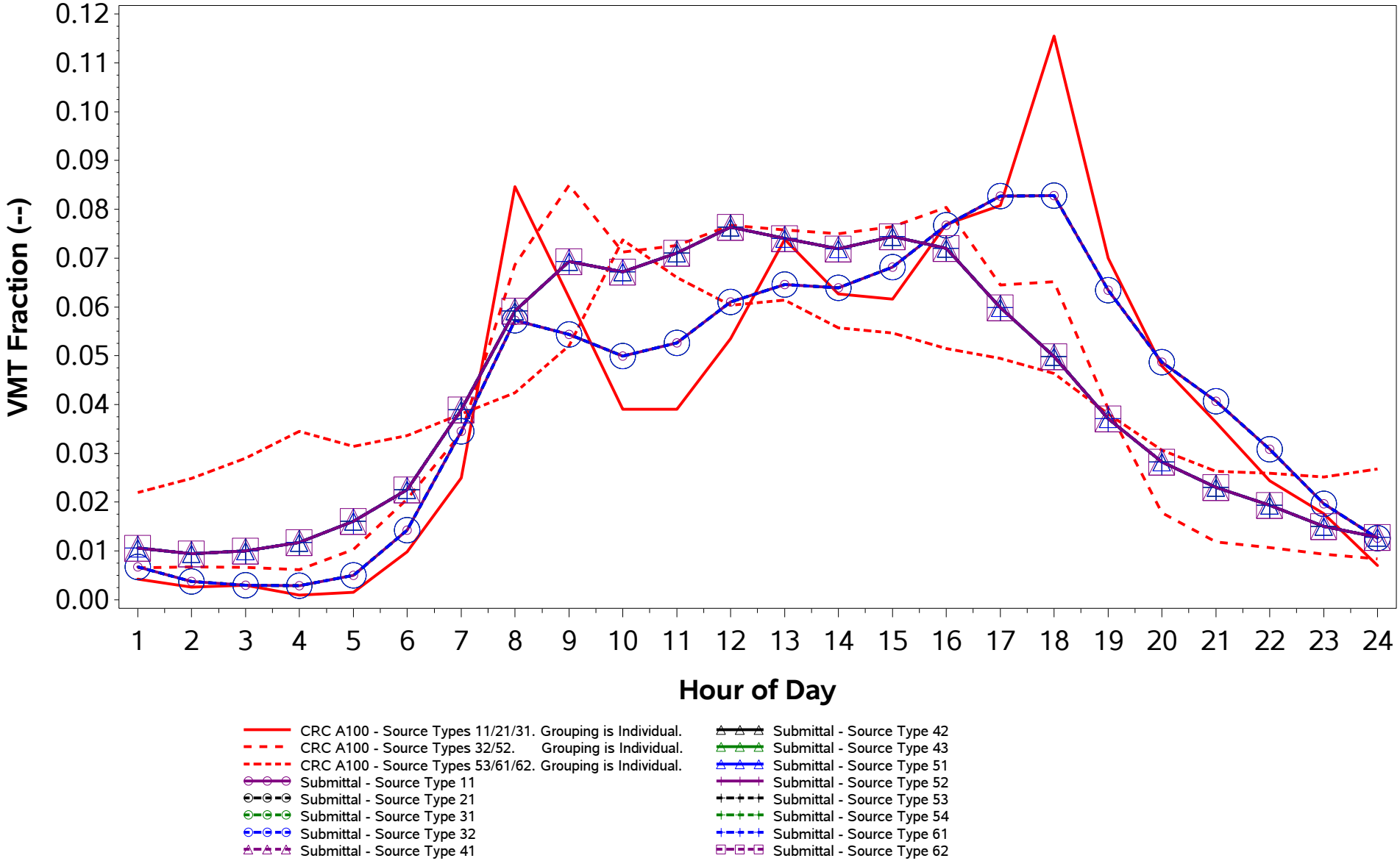

/proj1/EPA_2017_NEI_CDBs/2017_CDB_Review/Plotting/compare_speeds.sas 04DEC19 08:43

County ID = 39173. Ohio: Wood
URBAN (Toledo; OH)
Urban Non-Freeway (Road Type 5)
Weekend

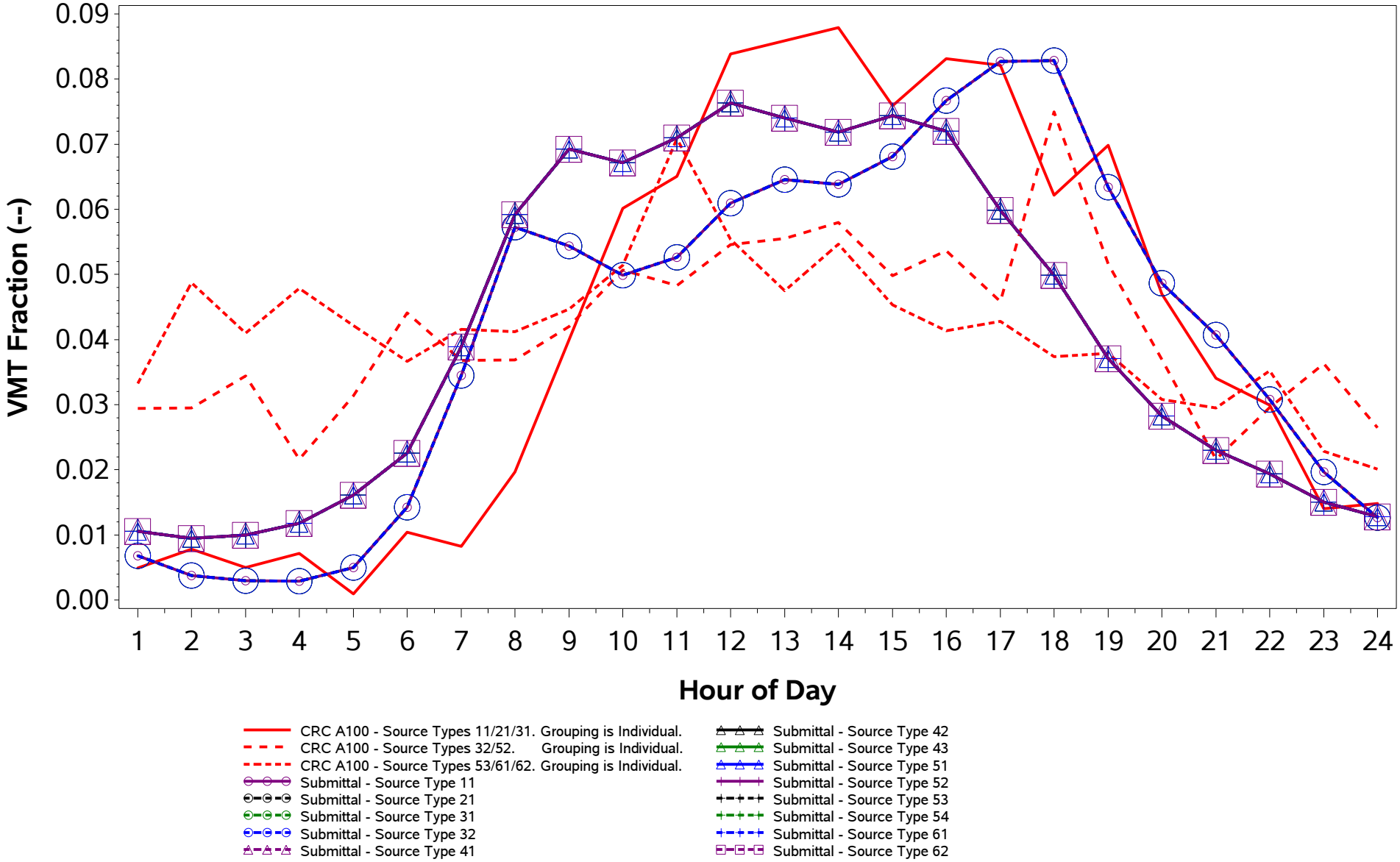

/proj1/EPA_2017_NEI_CDBs/2017_CDB_Review/Plotting/compare_speeds.sas 04DEC19 08:43

County ID = 39175. Ohio: Wyandot
RURAL (Non-MSA)
Rural Freeway (Road Type 2)
Weekday

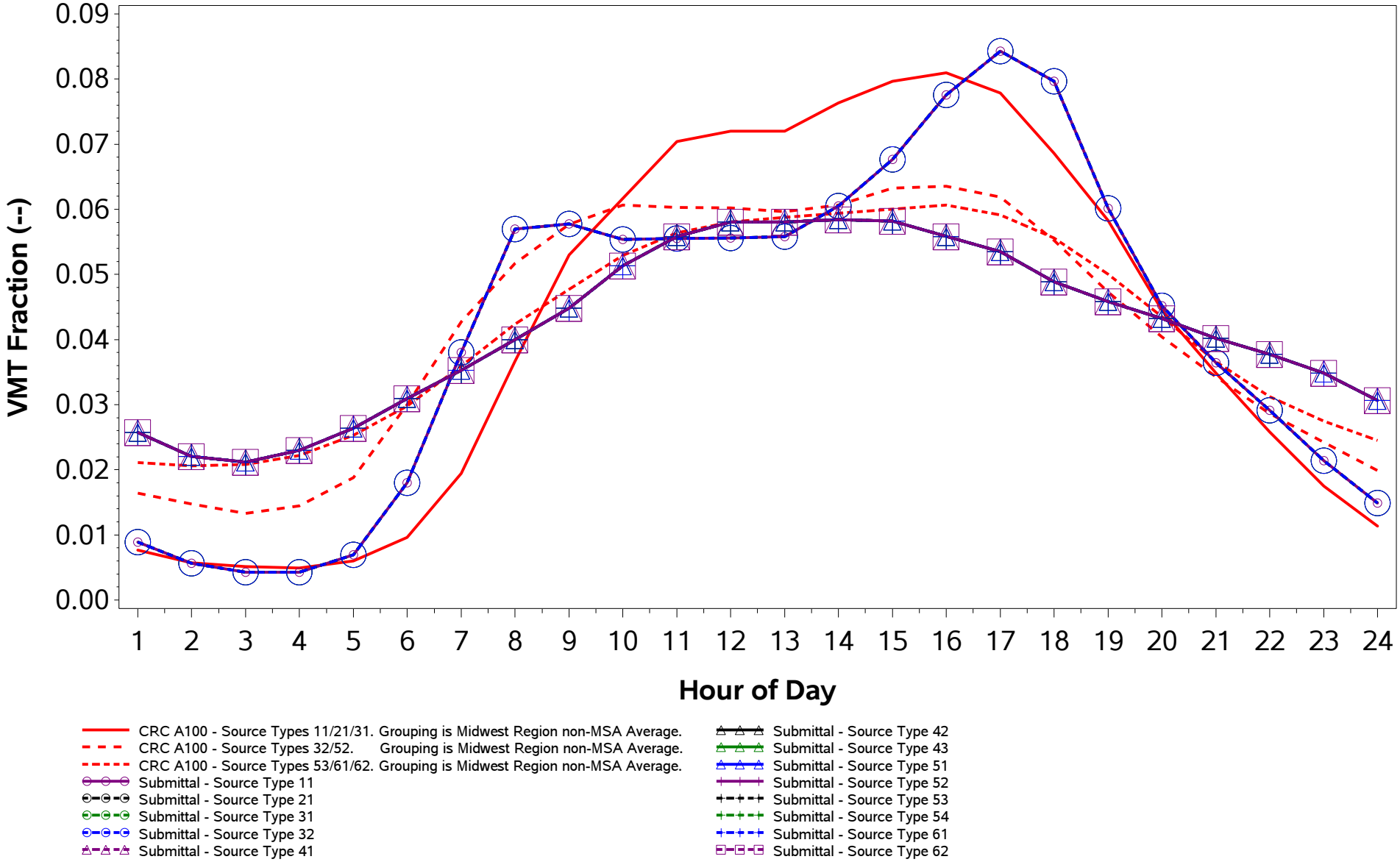

/proj1/EPA_2017_NEI_CDBs/2017_CDB_Review/Plotting/compare_speeds.sas 04DEC19 08:43

County ID = 39175. Ohio: Wyandot
RURAL (Non-MSA)
Rural Freeway (Road Type 2)
Weekend

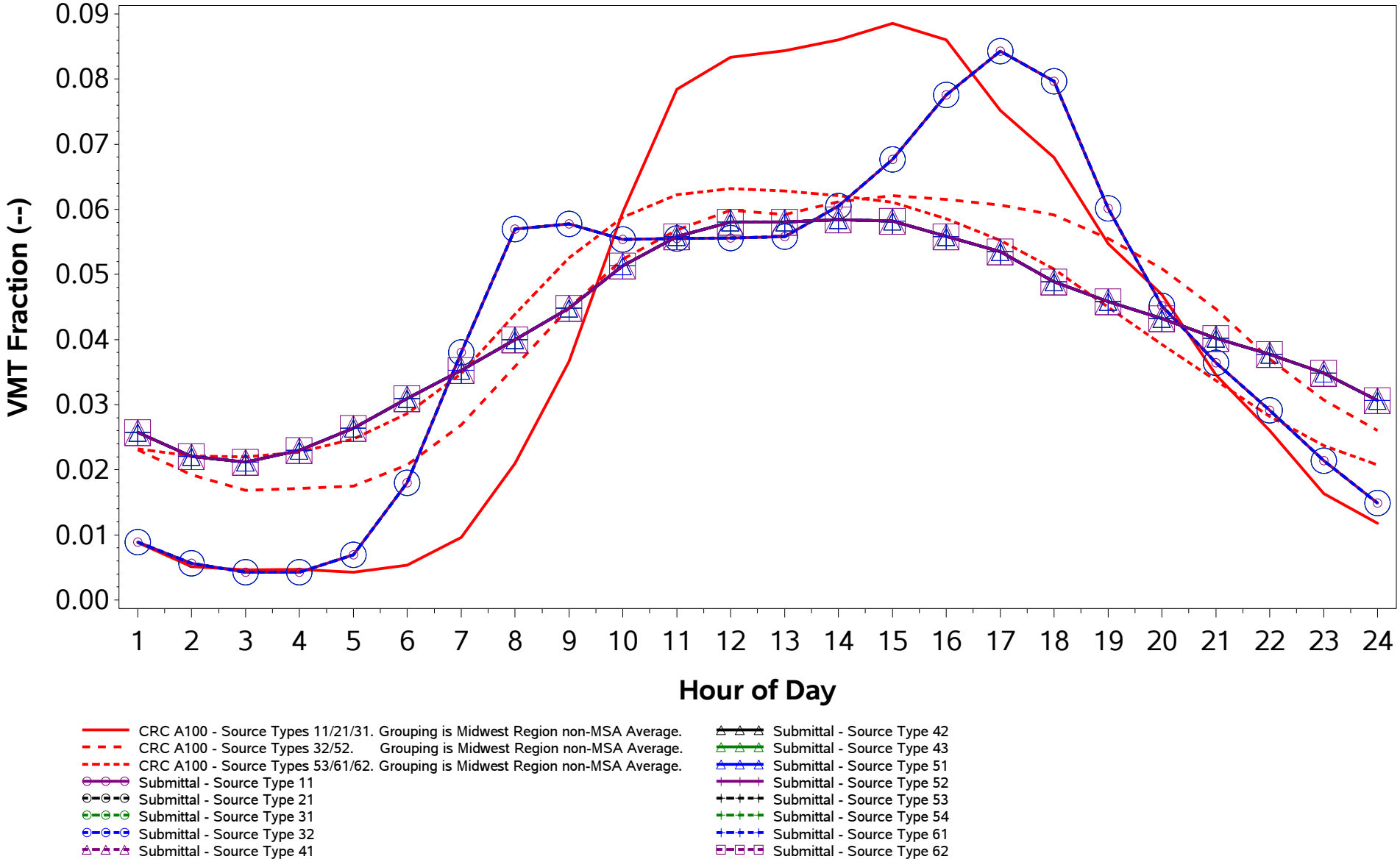

/proj1/EPA_2017_NEI_CDBs/2017_CDB_Review/Plotting/compare_speeds.sas 04DEC19 08:43

County ID = 39175. Ohio: Wyandot
RURAL (Non-MSA)
Rural Non-Freeway (Road Type 3)
Weekday

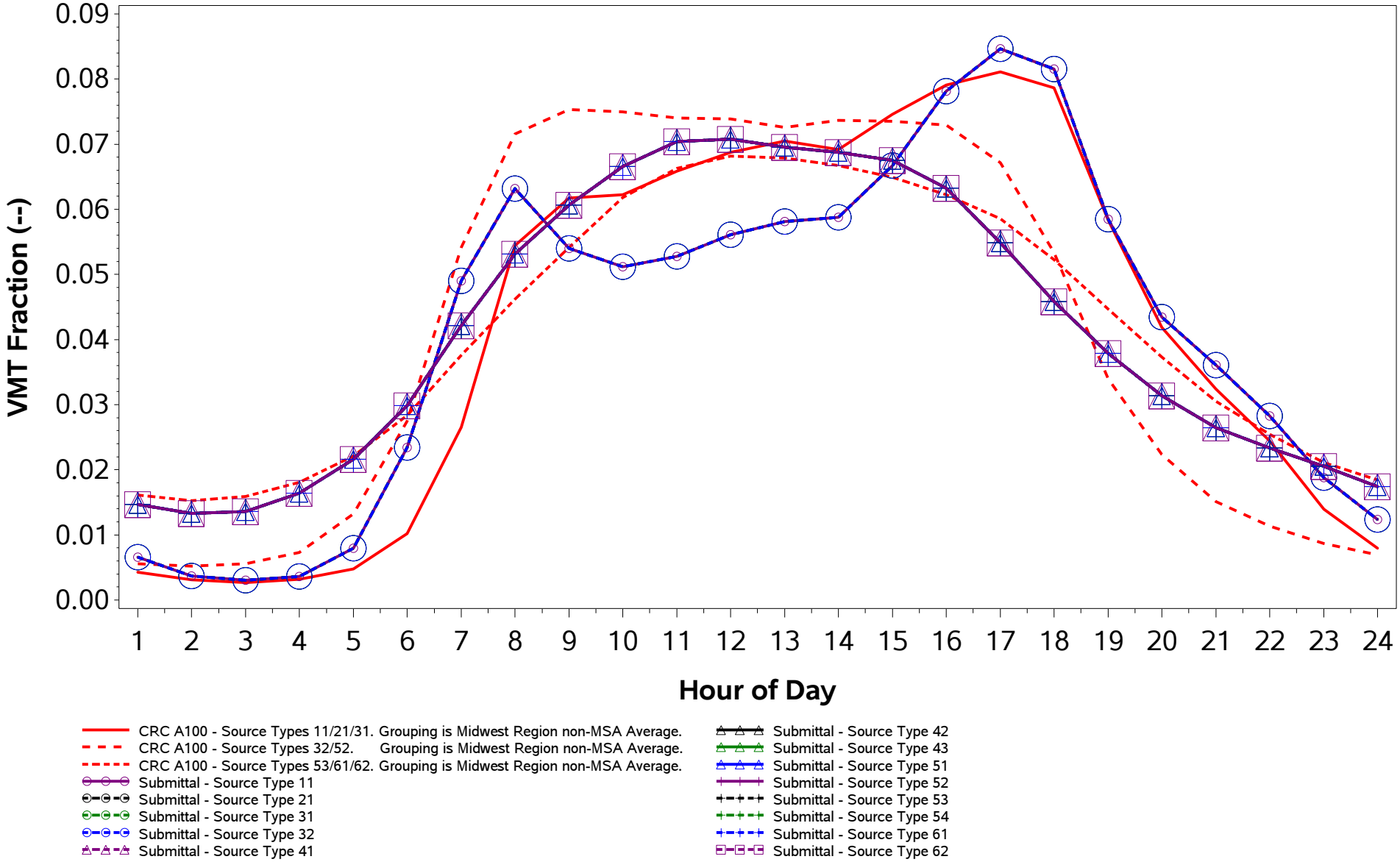

/proj1/EPA_2017_NEI_CDBs/2017_CDB_Review/Plotting/compare_speeds.sas 04DEC19 08:43

County ID = 39175. Ohio: Wyandot
RURAL (Non-MSA)
Rural Non-Freeway (Road Type 3)
Weekend

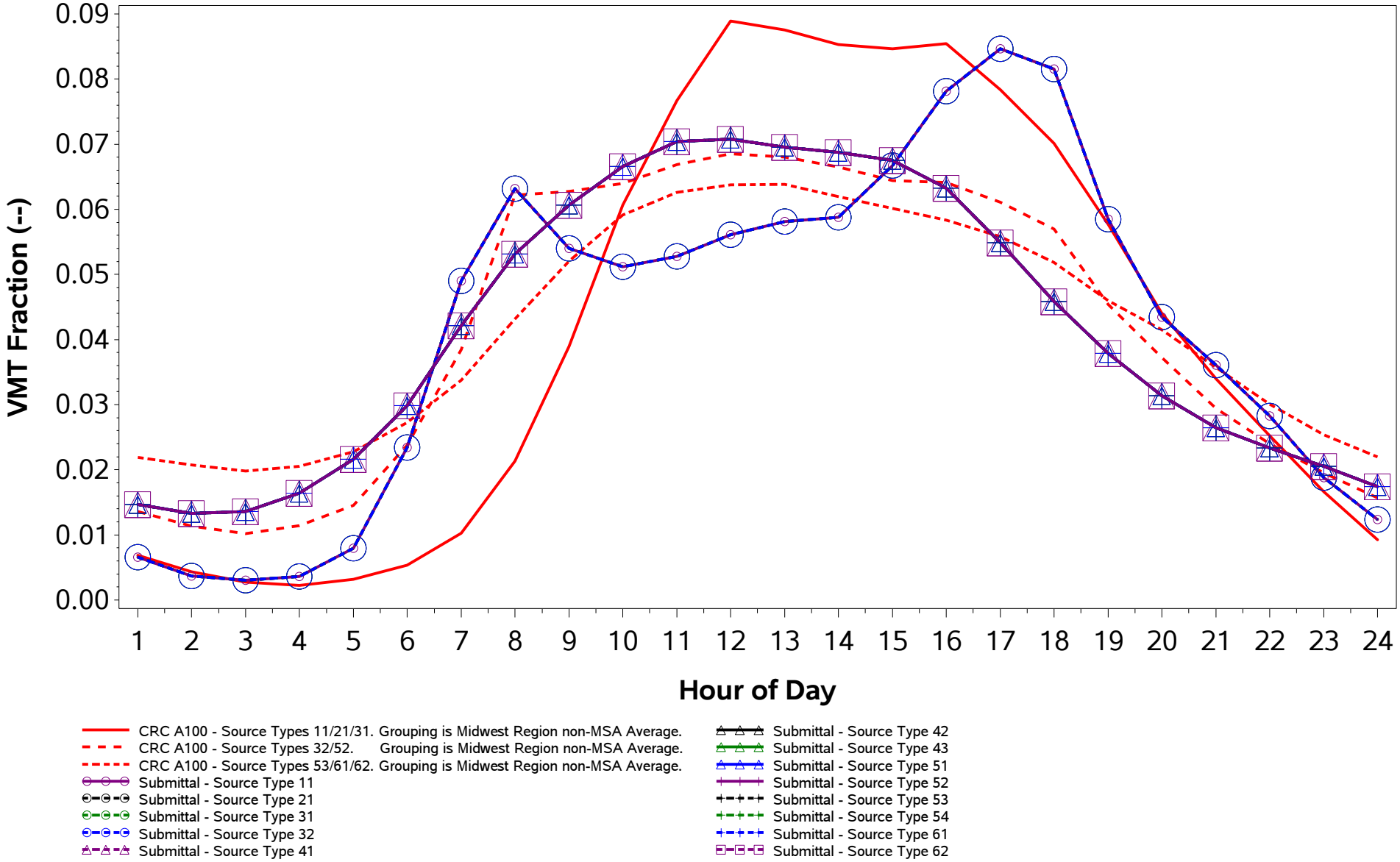

/proj1/EPA_2017_NEI_CDBs/2017_CDB_Review/Plotting/compare_speeds.sas 04DEC19 08:43

County ID = 39175. Ohio: Wyandot
RURAL (Non-MSA)
Urban Freeway (Road Type 4)
Weekday

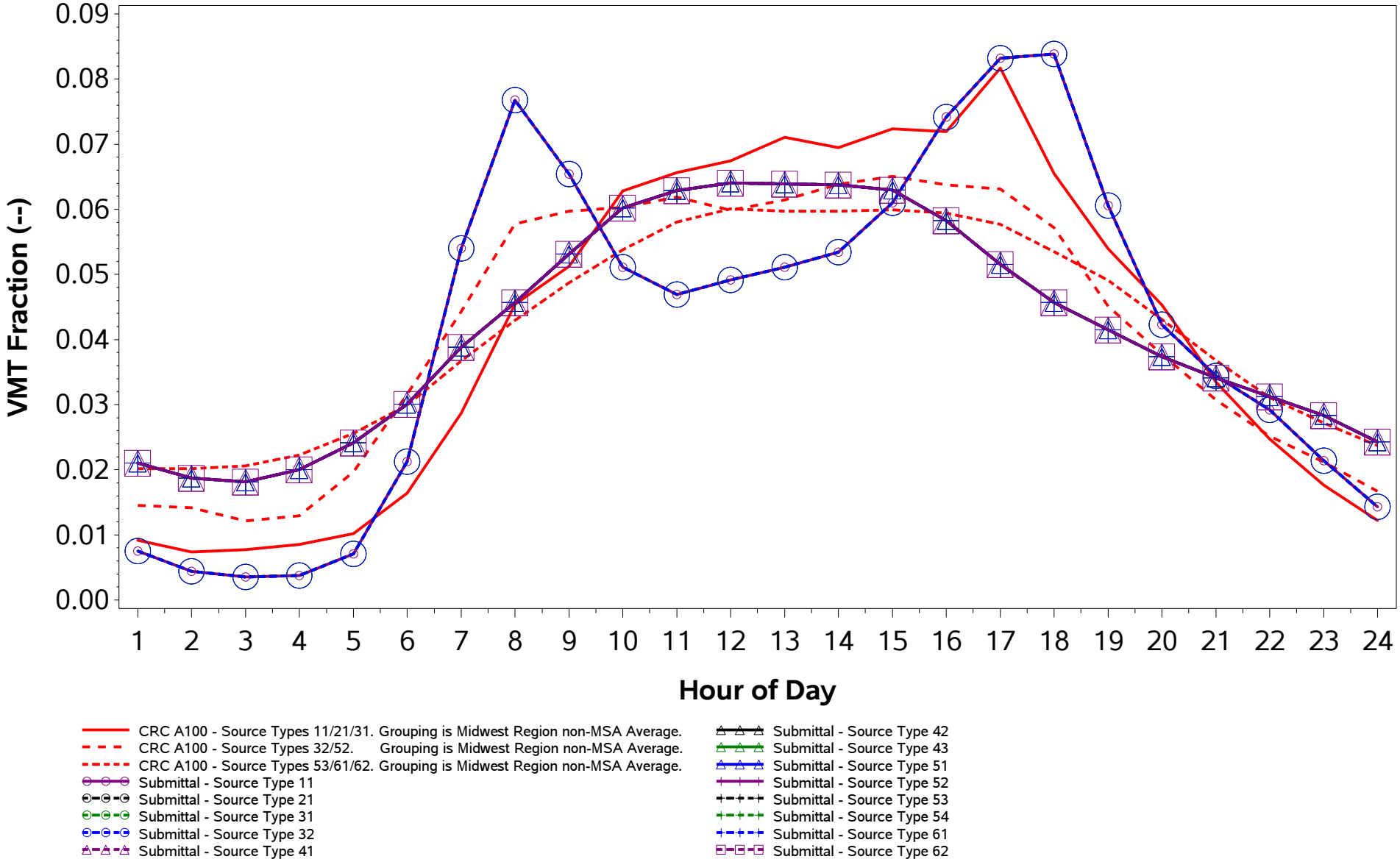

/proj1/EPA_2017_NEI_CDBs/2017_CDB_Review/Plotting/compare_speeds.sas 04DEC19 08:43

County ID = 39175. Ohio: Wyandot
RURAL (Non-MSA)
Urban Freeway (Road Type 4)
Weekend

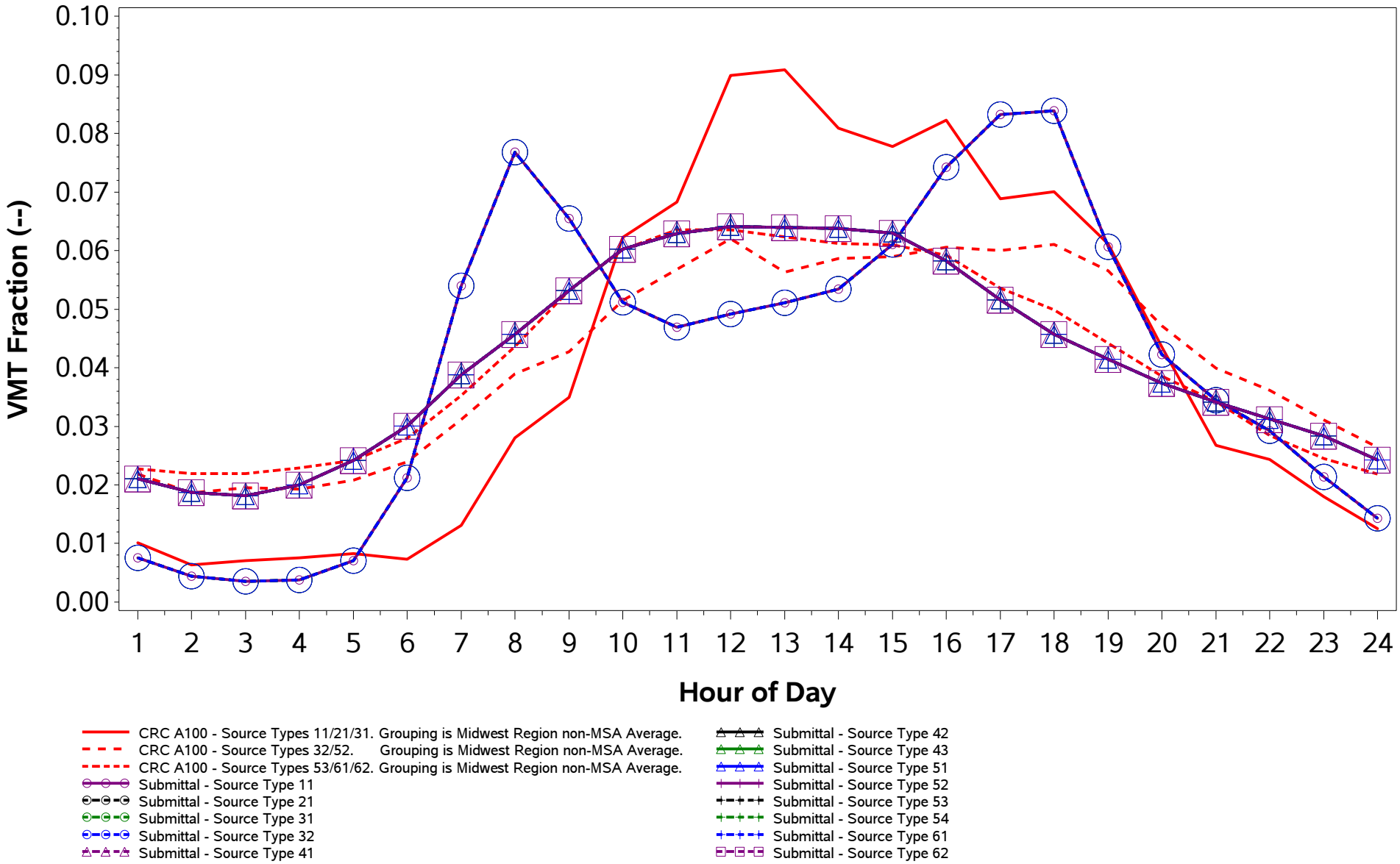

/proj1/EPA_2017_NEI_CDBs/2017_CDB_Review/Plotting/compare_speeds.sas 04DEC19 08:43

County ID = 39175. Ohio: Wyandot
RURAL (Non-MSA)
Urban Non-Freeway (Road Type 5)
Weekday

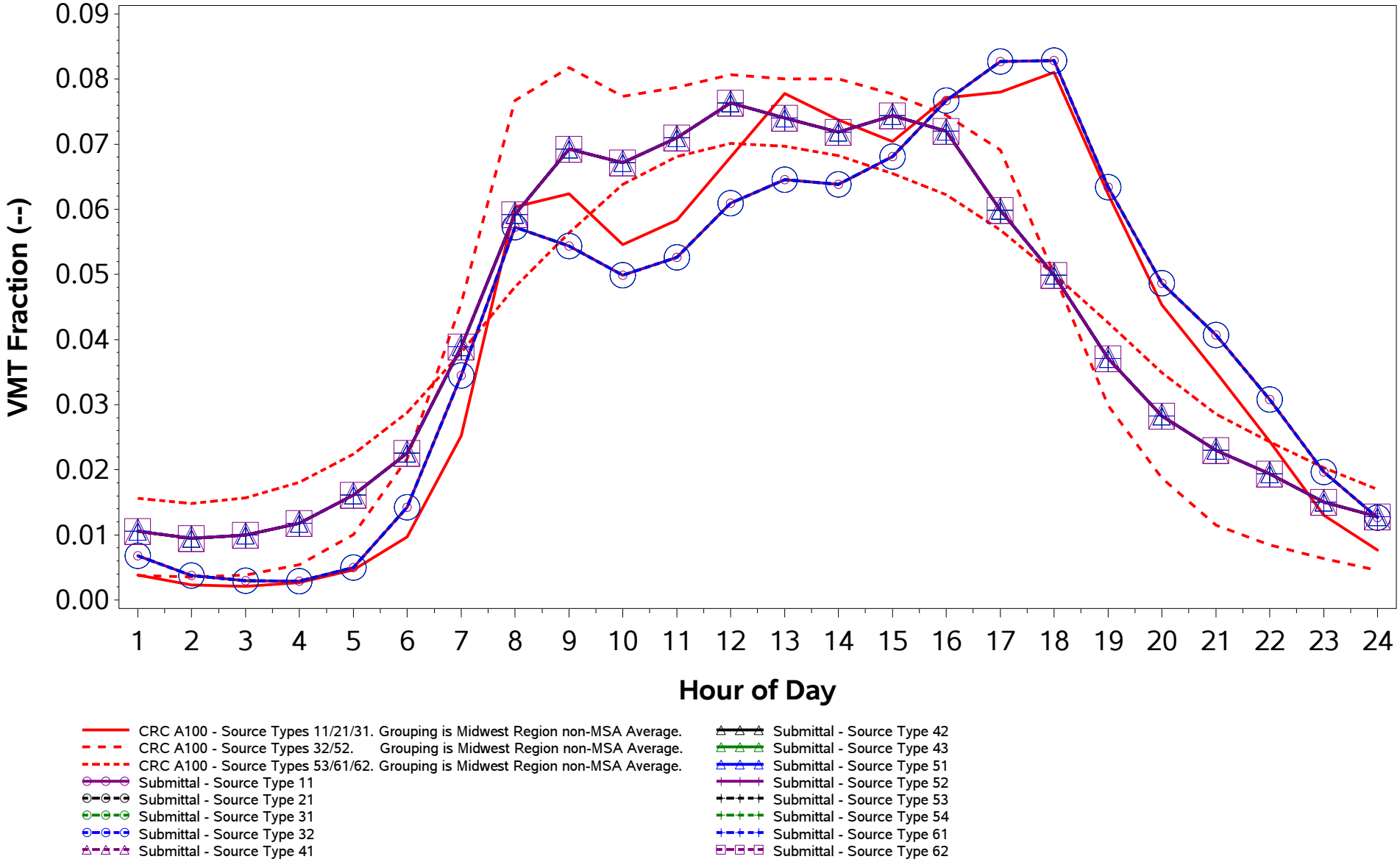

/proj1/EPA_2017_NEI_CDBs/2017_CDB_Review/Plotting/compare_speeds.sas 04DEC19 08:43

County ID = 39175. Ohio: Wyandot
RURAL (Non-MSA)
Urban Non-Freeway (Road Type 5)
Weekend

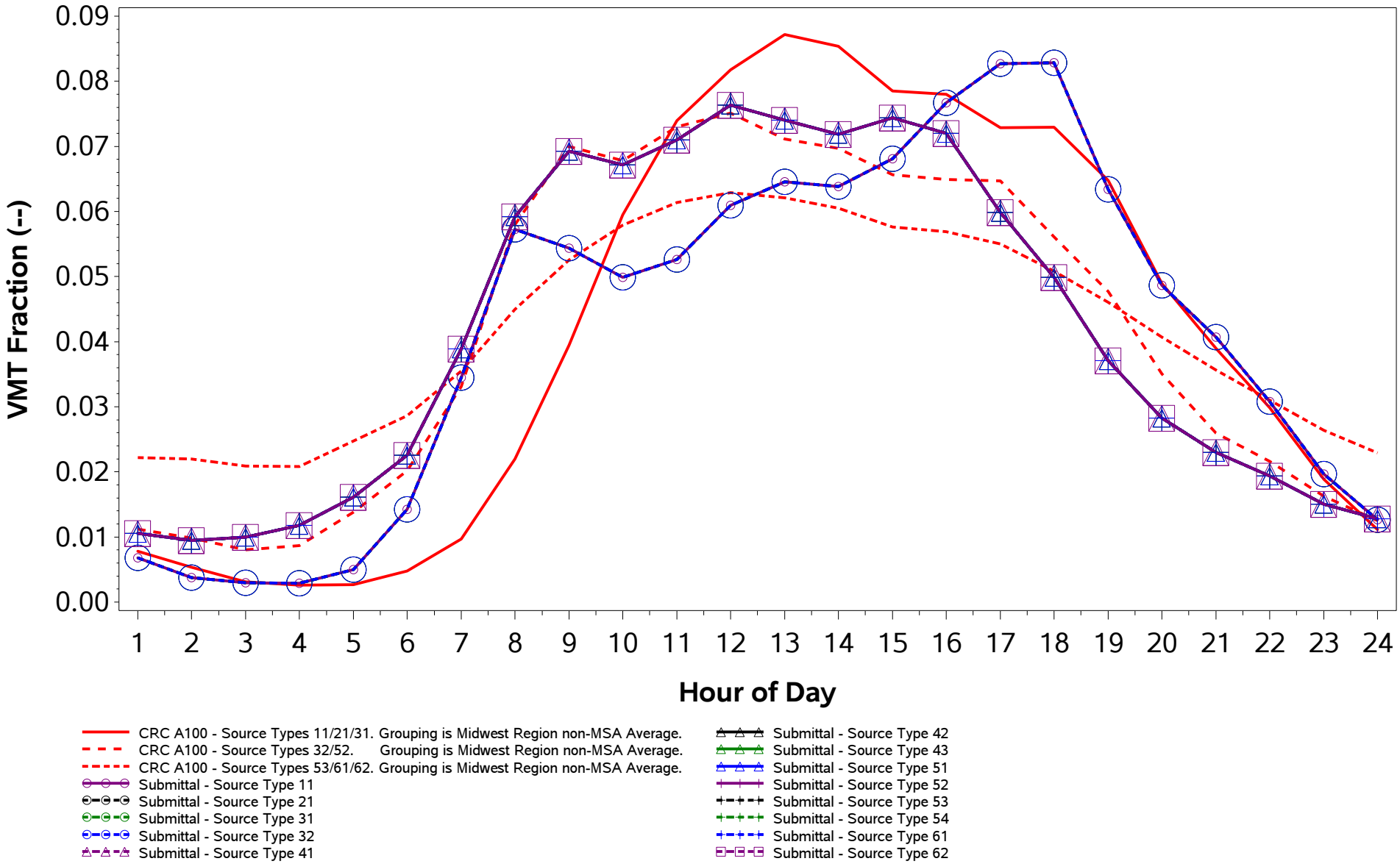

/proj1/EPA_2017_NEI_CDBs/2017_CDB_Review/Plotting/compare_speeds.sas 04DEC19 08:43